

+NOTICE!!

These documents have been scanned!

Do not place un-scanned documents beneath this notice!

Do not remove this notice from this file!

GPO Jacket No. 560-102
Print Order 61540
Rise Business Services, LLC
Job=AZ15 7/29/2019




Box Number= AZ15187



Claim Begin-End: AMC315170-AMC315186

1 Initial Receipt



AZ15187-4 AMC314626-AMC325895

UNITED STATES
DEPARTMENT OF THE INTERIOR
BUREAU OF LAND MANAGEMENT

RECEIPT AND ACCOUNTING ADVICE

NO. 1666084

LH/AZ

06/27/91

Subject: LOCATION NOTICES (17)

2 3 12

170.00

Applicant:

DEL TIERRA ENG. & MINING CO
AGENT FOR ASARCO, INC.
4310 N. BROWN AVE. STE 3
SCOTTSDALE, AZ. 85251

SAME-CK#14754

Remitter: 956-3996

Assignor:

ENTERED IN COMPUTER

7/2/91 SKW

LEASE MANAGEMENT DATA NEW UPDATE PAYMENT

ORIGINAL SERIAL NO.	ASG.	TYPE	ST.	CTY.	FUND SYMBOL	ACRES/UNITS	RATE
AMC315170-86 ELDER CLAIMS							

AMOUNT	ANV. DATE	EXP. DATE	BILL CYC.	S/C	DISTRICT	NEXT BILL	MISC. DATA	U of M	ACTUAL UNITS

ASSIGNMENT SERIAL NO.	ASG.	TYPE	ST.	CTY.	FUND SYMBOL	ACRES/UNITS	RATE

AMOUNT	ANV. DATE	EXP. DATE	BILL CYC.	S/C	DISTRICT	NEXT BILL	MISC. DATA	U of M	ACTUAL UNITS

APPLY REMITTANCE

ACTION	FUND SYMBOL	CTY.	AMOUNT
FILING FEE			
RENTAL			
UNEARNED			
REFUND			
TOTAL			
AMOUNT DUE			

Remarks:

BY: _____ DATE: _____

Lease in Escrow?
 KGS? Of Interest?
 Auto Escalates? Operating Rights?
 Auto Renew? Operator
 Bond Filed?

FOR MMS USE ONLY

BILLEE	FOREST REFUGE
NUMBER	
OCS SECTION	
CODE	

UNITED STATES
DEPARTMENT OF THE INTERIOR
BUREAU OF LAND MANAGEMENT

RECEIPT AND ACCOUNTING ADVICE

NO. 1666084

LH/AZ 06/27/91

Subject: LOCATION NOTICES (17)

2 3 12 170.00

Applicant:

DEL TIERRA ENG. & MINING CO
AGENT FOR ASARCO, INC.
4310 N. BROWN AVE. STE 3
SCOTTSDALE, AZ. 85251

SAME-CK#14754

Remitter: 956-3996

30, ~~31~~ ~~32~~ 31

Assignor:

7/2/91 SKRWS

LEASE MANAGEMENT DATA NEW UPDATE PAYMENT

ORIGINAL SERIAL NO.	ASG.	TYPE	ST.	CTY.	FUND SYMBOL	ACRES/UNITS	RATE
AMC315170-86 ELDER CLAIMS							

AMOUNT	ANV. DATE	EXP. DATE	BILL CYC.	S/C	DISTRICT	NEXT BILL	MISC. DATA	U of M	ACTUAL UNITS
							All claims		

ASSIGNMENT SERIAL NO.	ASG.	TYPE	ST.	CTY.	FUND SYMBOL	ACRES/UNITS	RATE
					46, 47, 64, 65		

AMOUNT	ANV. DATE	EXP. DATE	BILL CYC.	S/C	DISTRICT	NEXT BILL	MISC. DATA	U of M	ACTUAL UNITS

APPLY REMITTANCE			
ACTION	FUND SYMBOL	CTY.	AMOUNT
FILING FEE			
RENTAL			
UNEARNED			
REFUND			
TOTAL			
AMOUNT DUE			

Remarks:

BY: _____ DATE: _____

752114
20 31 33

Lease in Escrow?
 KGS?
 Auto Escalates?
 Auto Renew?

Of Interest?
Operating Rights?
Operator
Bond Filed?

FOR MMS USE ONLY

BILLEE	FOREST REFUGE
NUMBER	
OCS SECTION	
CODE	

NOTICE!!

These documents have been scanned!

Do not place un-scanned documents beneath this notice!

Do not remove this notice from this file!

GPO Jacket No. 560-102
Print Order 61540
Rise Business Services, LLC
Job=AZ15 7/29/2019




Box Number= AZ15187



Claim Begin-End: AMC315170-AMC315186

2 Correspondence



AZ15187-4

AMC314626-AMC325895

**NO
DOCUMENTS
FOUND**

NO DOCUMENTS FOUND
NO DOCUMENTS FOUND

NOTICE!!

These documents have been scanned!

Do not place un-scanned documents beneath this notice!

Do not remove this notice from this file!

GPO Jacket No. 560-102
Print Order 61540
Rise Business Services, LLC
Job=AZ15 7/29/2019



Box Number= AZ15187



Claim Begin-End: AMC315170-AMC315186

3 Transfers



AZ15187-4

AMC314626-AMC325895

**NO
DOCUMENTS
FOUND**

NO DOCUMENTS FOUND
NO DOCUMENTS FOUND

NOTICE!!

These documents have been scanned!

Do not place un-scanned documents beneath this notice!

Do not remove this notice from this file!

GPO Jacket No. 560-102
Print Order 61540
Rise Business Services, LLC
Job=AZ15 7/29/2019




Box Number= AZ15187



Claim Begin-End: AMC315170-AMC315186

4 Annual Filings



AZ15187-4

AMC314626-AMC325895

LEAD AMC FILE NUMBERS:

AMC 1186	253273	314545	344575	345354
48023	277468	315170	344652	345629
66892	289373	325895	344757	353756
138158	299632	333067	345121	
141486	303735	338178	345188	

TRANSACTION DATE: 08/15/2007 AMOUNT PAID: 148,125⁰⁰ DATE ENTERED INTO COMPUTER: AUG 21 2007

RECEIPT NUMBER: 1544971 CODE ENTERED: 582 ENTERED BY INITIALS: PB + VERIFIED

LEAD AMCSERIAL NUMBER	AMC SERIAL NUMBER RANGE	NUMBER OF CLAIMS
AMC 1186	1186-1187	2
48023	48401-48402	2
"	48405-48406	2
"	48413	1
"	48418	1
"	48420	1
"	48428	1
66892	66991-67033	43
"	67035-67043	9
"	67045-67101	57
"	67103-67184	82
"	67187-67189	3
"	67193	1
"	67195-67199	5
"	67249-67269	21
"	67271	1
"	67273	1
"	67275	1
"	67277-67281	5
"	67284	1

LEAD AMCSERIAL NUMBER	AMC SERIAL NUMBER RANGE	NUMBER OF CLAIMS
AMC 66892	67286-67318	33
"	67321-67346	26
"	67349-67439	91
"	67441	1
"	67443-67457	15
"	67459-67536	78
"	67538-67540	3
138158	138158-138165	8
141486	141524-141555	32
"	141622-141623	2
253273	253275-253319	45
"	253321-253322	2
"	253324	1
"	253326-253430	105
"	253456-253457	2
"	253460-253464	5
"	253467-253483	17
"	253485-253488	4
277468	277468-277472	5
"	277474	1

LEAD AMCSERIAL NUMBER	AMC SERIAL NUMBER RANGE	NUMBER OF CLAIMS
Amc 277468	277498-277501	4
"	277503	1
"	277505	1
"	277507	1
"	277522-277538	17
"	277540	1
"	277542	1
"	277544	1
"	277550-277673	124
289373	289373-289374	2
299632	299654	1
"	299656	1
"	299658	1
"	299660	1
"	299662	1
"	299664	1
"	299673-299678	6
"	299693-299695	3
303735	303735-303744	10
"	303747	1

LEAD AMCSERIAL NUMBER	AMC SERIAL NUMBER RANGE	NUMBER OF CLAIMS
Amc 303735	303749	1
"	303751	1
"	303753	1
"	303755	1
"	303762-303781	20
314545	314545-314613	69
315170	315170-315186	17
325895	325895-325908	14
333067	333067-333072	6
338178	338178-338189	12
344575	344575-344588	14
344652	344652-344673	22
344757	344757-344774	18
345121	345121-345129	9
345188	345188-345231	44
345354	345354-345389	36
345629	345629-345632	4
353756	353756	1
	GRAND TOTAL	1185

ASARCO

August 13, 2007

CERTIFIED MAIL NO. 7005 1160 0004 6402 9830
RETURN RECEIPT REQUESTED

Ms. Dorie Morrison
Mining Claims Section
Arizona State Office
Bureau of Land Management
Department of the Interior
1 N. Central Avenue, Suite 800
Phoenix, AZ 85004-4427

RE: Notice of Intent to Hold and Payment of Annual Claim Maintenance Fees

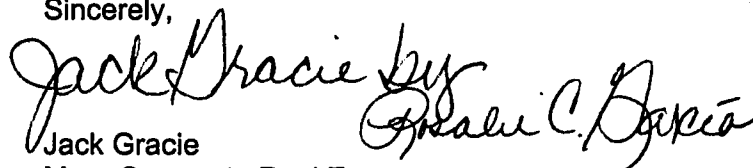
Dear Ms. Morrison:

Enclosed are the following "Notice of Intent to Hold and Payment of Claim Maintenance Fees" affidavits for September 1, 2007 to August 31, 2008.

Affidavit	Location	Fee Amount
Ray Complex	Pinal County	\$134,250.00
Ray Complex	Gila County	\$13,875.00
	TOTAL	\$148,125.00

If you have any question or need further information, please call me at (520) 798-7517.

Sincerely,


Jack Gracie
Mgr., Corporate Real Estate

JG/rcg

Enclosures

pc: Jack Garrity, w/enc.

M/TMcPeak/MineClms/BLM07AnnualClaims

PHOENIX, ARIZONA

2007 AUG 15 A 8: 28

RECEIVED
B.L.M. AZ STATE OFFICE

EXHIBIT A

Unpatented lode claims located in Banner Mining District, Gila Co., Arizona

1	A AMC SERIAL NO.	B CLAIM NAME	C BOOK/ DOCKET	D PAGE	E AMENDED/ REAMENDED		F
					BK/DOC	PAGE	
2							
3	48401	Porphyry	48	158			
4	48402	Quartzite	48	158			
5	48405	Black Copper, Amended	8	454	48		144
6	48406	Blue Copper, Amended	8	454	48		145
7	48413	Keystone, Amended	8	512	48		152
8	48418	North Star, Amended	8	429	48		157
9	48420	Senator, Amended	8	455	48		160
10	48428	Tip Top, Amended	16	118	48		166
11	66991	Chilito No. 1, Amended	47, Mines	577	225		136
12	66992	Chilito No. 2, Amended	47, Mines	580	225		137
13	66993	Cobre Verde No. 8, Amended, Reamended (Chilito No. 3; Mines 42, 244)	41, Mines	464	224 225	334	138
14	66994	Chilito No. 4, Amended	47, Mines	578	225		139
15	66995	Chilito No. 41	225	170			
16	66996	Chilito No. 6, Amended, Reamended	47, Mines	581	42, Mines 225		XX 140
17	66997	Chilito No. 7, Amended, Reamended	47, Mines	582	42, Mines 225		XXX 141
18	66998	Chilito No. 8, Amended	47, Mines	583	225		142
19	66999	Copper Glance No. 1 (Chilito 12), Amended, Reamended	41, Mines	464	42, Mines 225		246 145
20	67000	Copper Glance No. 2 (Chilito 13), Amended, Reamended	41, Mines	465	42, Mines 225		247 146
21	67001	Two Bridges (Chilito 14), Amended, Reamended	47, Mines	559	42, Mines 225		248 147
22	67002	Evener (Chilito 15)	47, Mines	560	42, Mines 225		249 148
23	67003	Copper Glance No. 7 (Chilito 19), Amended, Reamended	41, Mines	466	42, Mines 225		250 149
24	67004	Chilena No. 3 (Chilito 29), Amended, Reamended	47, Mines	556	42, Mines 225	260	159

PHOENIX, ARIZONA

2007 AUG 15 A 8: 24

RECEIVED
B.L.M. AZ STATE OFFICE

EXHIBIT A

Unpatented lode claims located in Banner Mining District, Gila Co., Arizona

	A	B	C	D	E	F
25	67005	Chilena No. 4 (Chilito 30), Amended, Reamended	47, Mines	557	42, Mines 225	261 160
26	67006	Chilena No. 5 (Chilito 32), Amended, Reamended	47, Mines	558	42, Mines 225	262 161
27	67007	Chilena No. 2 (Chilito 33), Amended, Reamended	47, Mines	555	42, Mines 225	263 162
28	67008	Chilito No. 42	238	465		
29	67009	Ethel	41, Mines	12		
30	67010	Spring	47, Mines	121		
31	67011	Drusilla	47, Mines	93		
32	67012	Fanny	47, Mines	94		
33	67013	Chilito No. 9, Amended, Reamended	47, Mines	586	224 225	335 143
34	67014	Black Eagle No. 1	49, Mines	550		
35	67015	Black Eagle No. 2	49, Mines	550		
36	67016	Black Eagle No. 3	49, Mines	551		
37	67017	Black Eagle No. 4	49, Mines	551		
38	67018	Black Eagle No. 5	49, Mines	551		
39	67019	Black Eagle No. 6	49, Mines	552		
40	67020	Fraction No. 6, Amended, Reamended	160	511	226 250	538 456
41	67021	Dick No. 17	62	354		
42	67022	Dick No. 18	62	355		
43	67023	Dick No. 19	62	356		
44	67024	Dick No. 20	62	357		
45	314545	Steamboat 1	829	934-36		
46	314546	Steamboat 2	829	937-39		
47	314547	Steamboat 3	829	940-42		
48	314548	Steamboat 4	829	943-45		
49	314549	Steamboat 5	829	946-48		
50	314550	Steamboat 6	829	949-51		
51	314551	Steamboat 7	829	952-54		
52	314552	Steamboat 8	829	955-57		
53	314553	Steamboat 9	829	958-60		
54	314554	Steamboat 10	829	961-63		
55	314555	Steamboat 11	829	964-66		
56	314556	Steamboat 12	829	967-69		
57	314557	Steamboat 13	829	970-72		
58	314558	Steamboat 14	829	973-75		

2007 AUG 15 A 8:24

RECEIVED
B.L.M. AZ STATE OFFICE

EXHIBIT A

Unpatented lode claims located in Banner Mining District, Gila Co., Arizona

	A	B	C	D	E	F
59	314559	Steamboat 15	829	976-78		
60	314560	Steamboat 16	829	979-81		
61	314561	Steamboat 17	829	982-84		
62	314562	Steamboat 18	829	985-87		
63	314563	Steamboat 19	829	988-90		
64	314564	Steamboat 20	829	991-93		
65	314565	Steamboat 21	829	994-96		
66	314566	Steamboat 22	829	997-99		
67	314567	Steamboat 23	829	1000-02		
68	314568	Steamboat 24	830	1001-03		
69	314569	Steamboat 25	830	1004-06		
70	314570	Steamboat 26	830	1007-09		
71	314571	Steamboat 27	830	10 to 12		
72	314572	Steamboat 28	830	13-15		
73	314573	Steamboat 29	830	16-18		
74	314574	Steamboat 30	830	19-21		
75	314575	Steamboat 31	830	22-24		
76	314576	Steamboat 32	830	25-27		
77	314577	Steamboat 33	830	28-30		
78	314578	Steamboat 34	830	31-33		
79	314579	Steamboat 35	830	54-56		
80	314580	Steamboat 36	830	37-39		
81	314581	Steamboat 37	830	40-42		
82	314582	Steamboat 38	830	43-45		
83	314583	Steamboat 39	830	46-48		
84	314584	Steamboat 40	830	49-51		
85	314585	Steamboat 41	830	52-54		
86	314586	Steamboat 42	830	55-57		
87	314587	Steamboat 43	830	58-60		
88	314588	Steamboat 44	830	61-63		
89	314589	Steamboat 45	830	64-66		
90	314590	Steamboat 46	830	67-69		
91	314591	Steamboat 47	830	70-72		
92	314592	Steamboat 48	830	73-75		
93	314593	Steamboat 49	830	76-78		
94	314594	Steamboat 50	830	79-81		
95	314595	Steamboat 51	830	82-84		
96	314596	Steamboat 52	830	85-87		
97	314597	Steamboat 53	830	88-90		

2007 AUG 15 A 8:24

RECEIVED
B.L.M. AZ STATE OFFICE

EXHIBIT A**Unpatented lode claims located in Banner Mining District, Gila Co., Arizona**

	A	B	C	D	E	F
98	314598	Steamboat 54	830	91-93		
99	314599	Steamboat 55	830	94-96		
100	314600	Steamboat 56	830	97-99		
101	314601	Steamboat 57	830	100-02		
102	314602	Steamboat 58	830	103-05		
103	314603	Steamboat 59	830	106-08		
104	314604	Steamboat 60	830	109-111		
105	314605	Steamboat 61	830	112-14		
106	314606	Steamboat 62	830	115-17		
107	314607	Steamboat 63	830	118-20		
108	314608	Steamboat 64	830	121-23		
109	314609	Steamboat 65	830	124-26		
110	314610	Steamboat 66	830	127-29		
111	314611	Steamboat 67	830	130-32		
112	314612	Steamboat 68	830	133-35		
113	314613	Steamboat 69	830	136-38		

PHOENIX, ARIZONA

2007 AUG 15 A 8:24

RECEIVED
B.L.M. AZ STATE OFFICE

EXHIBIT A

Unpatented Lode Claims and Mill Site Claims: Pinal Co., AZ Pioneer-Mineral Creek-Cochran-Copper Butte-Riverside Mining Districts

	A	B	C	D	E	F
1	AMC SERIAL No.	CLAIM NAME	BOOK/ DOCKET	PAGE	AMENDED REAMENDED	
2					BK/DOC	PAGE
3	1186	Teapot No. 11	850	617		
4	1187	Teapot No. 12	850	618		
5	67025	Wedge No. 1	431	418		
6	67026	Adobe, Amended	52, Mines	493	372	493
7	67027	A Hunch No. 2, Amended	70, Mines	151	213	35
8	67028	A Hunch No. 3, Amended	70, Mines	488	213	36
9	67029	A Hunch No. 4 Amended	73, Mines	267	213	37
10	67030	A Hunch No. 5, Amended	73, Mines	268	213	38
11	67031	A Hunch No. 6, Amended	73, Mines	269	213	39
12	67032	A Hunch No. 7, Amended	78, Mines	241	213	40
13	67033	Canyon No. 6	364	200		
14	67035	Carnation	30, Mines	499		
15	67036	Chest	35, Mines	197		
16	67037	Chloride Gulch, Amended	15, Mines	219	36, Mines	591
17	67038	Combination	30, Mines	499		
18	67039	Contact No. 3	32, Mines	531		
19	67040	Copper Ace No. 1	264	537		
20	67041	Copper Ace No. 2	264	538		
21	67042	Copper Ace No. 3	264	539		
22	67043	Copper Ace No. 4	264	540		
23	67045	Copper Zone No. 4, Amended	24, Mines	543	372	491
24	67046	Copper Zone No. 5, Amended	24, Mines	544	372	492
25	67047	Happy Vale	35, Mines	421		
26	67048	Led	35, Mines	301		
27	67049	Major	32, Mines	531		
28	67050	Major No. 2	32, Mines	532		
29	67051	Major No. 3	32, Mines	533		
30	67052	Major No. 4	35, Mines	421		
31	67053	Major No. 5	46, Mines	26		
32	67054	Major No. 6	46, Mines	27		
33	67055	Mescal No. 1, Amended	188	564	193	425
34	67056	Mescal No. 2	188	565		
35	67057	Mescal No. 3	188	566		
36	67058	Mescal No. 4	188	567		
37	67059	Mescal No. 5	189	328		
38	67060	Mescal No. 6	188	568		

2007 AUG 15 8:28

RECEIVED
B.L.M. AZ STATE OFFICE

EXHIBIT A

Unpatented Lode Claims and Mill Site Claims: Pinal Co., AZ Pioneer-Mineral Creek-Cochran-Copper Butte-Riverside Mining Districts

	A	B	C	D	E	F
39	67061	Mescal No. 7	188	569		
40	67062	Mescal No. 8	189	55		
41	67063	Mescal No. 9	189	56		
42	67064	Mescal No. 10	189	57		
43	67065	Mescal No. 11	189	58		
44	67066	Mescal No. 12	189	59		
45	67067	Mescal No. 13	189	60		
46	67068	Mescal No. 14	189	61		
47	67069	Mescal No. 15	189	62		
48	67070	Mescal No. 16	189	329		
49	67071	Mescal No. 17	189	63		
50	67072	Mescal No. 18	189	199		
51	67073	Mescal No. 19	189	64		
52	67074	Mescal No. 20	189	65		
53	67075	Mescal No. 21	189	210		
54	67076	Mescal No. 22	189	201		
55	67077	Mescal No. 23	189	202		
56	67078	Mescal No. 24	189	203		
57	67079	Mescal No. 25	189	204		
58	67080	Mescal No. 26, Amended	189	205	194	528
59	67081	Mescal No. 27	194	529		
60	67082	Mescal No. 28	194	530		
61	67083	Mescal No. 29	194	531		
62	67084	Mescal No. 30	194	532		
63	67085	Mescal No. 31	194	533		
64	67086	Mescal No. 32	194	534		
65	67087	Mescal No. 33	194	535		
66	67088	Mescal No. 34	194	536		
67	67089	Mescal No. 35	194	537		
68	67090	Mescal No. 36	194	538		
69	67091	Mescal No. 37	194	539		
70	67092	Mescal No. 38	194	540		
71	67093	Mescal No. 39	194	541		
72	67094	Mescal No. 40	195	564		
73	67095	Mescal No. 41	195	565		
74	67096	Mescal No. 42	195	566		
75	67097	Mescal No. 43	197	230		
76	67098	Mescal No. 44	197	231		
77	67099	Mescal No. 45	197	232		

2007 AUG 15 A 8:28

RECEIVED
B.L.M. AZ STATE OFFICE

EXHIBIT A

Unpatented Lode Claims and Mill Site Claims: Pinal Co., AZ Pioneer-Mineral Creek-Cochran-Copper Butte-Riverside Mining Districts

	A	B	C	D	E	F
78	67100	Mescal No. 46	197	233		
79	67101	Mescal No. 47, Amended	197	234	1869	910-911
80	67103	Mescal No. 49, Amended	197	236	1869	914
81	67104	Mescal No. 50, Amended	195	562	1869	916
82	67105	Mescal No. 51	195	563		
83	67106	Mesquite No. 1	197	228		
84	67107	Mesquite No. 2	197	229		
85	67108	Odessa	35, Mines	422		
86	67109	Olive	35, Mines	198		
87	67110	Recall	35, Mines	198		
88	67111	Rustler No. 1	364	196		
89	67112	Rustler No. 2	364	197		
90	67113	Rustler No. 3	364	198		
91	67114	Rustler No. 4	364	199		
92	67115	Silverball (SilverBall)	39, Mines	457		
93	67116	Silver King	31, Mines	495		
94	67117	Silver Lead	31, Mines	496		
95	67118	Silver Leaf (SilverLeap)	31, Mines	497		
96	67119	Silver Leap No. 3	32, Mines	530		
97	67120	Silver Queen	31, Mines	496		
98	67121	Silver Threads	31, Mines	497		
99	67122	Star	31, Mines	494		
100	67123	Would be Expert	31, Mines	302		
101	67124	Erman No. 1, Amended	537	209	974	163
102	67125	Erman No. 2, Amended	537	210	974	165
103	67126	Erman No. 3, Amended	537	211	974	167
104	67127	Erman No. 4, Amended	537	212	974	169
105	67128	Erman No. 5, Amended	537	213	974	171
106	67129	Erman No. 6, Amended	537	214	974	173
107	67130	Erman No. 7, Amended	537	215	974	175
108	67131	Erman No. 8, Amended	537	216	974	177
109	67132	Erman No. 9, Amended	537	217	974	179
110	67133	Erman No. 10, Amended	537	218	974	181
111	67134	Erman No. 11, Amended	537	219	974	183
112	67135	Erman No. 12, Amended	537	220	974	185
113	67136	Erman No. 13, Amended	537	221	974	187
114	67137	Erman No. 14, Amended	537	222	974	189
115	67138	Erman No. 15, Amended	537	223	974	191
116	67139	Erman No. 16, Amended	537	224	974	193

PHOENIX, ARIZONA

2007 AUG 15 A 8:28

RECEIVED
B.L.M. AZ STATE OFFICE

EXHIBIT A

Unpatented Lode Claims and Mill Site Claims: Pinal Co., AZ Pioneer-Mineral Creek-Cochran-Copper Butte-Riverside Mining Districts

	A	B	C	D	E	F
117	67140	Erman No. 17, Amended	537	225	974	195
118	67141	Erman No. 18, Amended	537	226	974	197
119	67142	Erman No. 19, Amended	537	227	974	199
120	67143	Erman No. 20, Amended	537	228	974	201
121	67144	Erman No. 21, Amended	537	229	974	203
122	67145	Erman No. 22, Amended	537	230	974	205
123	67146	Erman No. 23, Amended	537	231	974	207
124	67147	Erman No. 24, Amended	537	232	974	209
125	67148	Erman No. 25, Amended	537	233	974	211
126	67149	Erman No. 26, Amended	537	234	974	213
127	67150	Erman No. 27, Amended	537	235	974	215
128	67151	Erman No. 28, Amended	537	236	974	217
129	67152	Erman No. 29, Amended	537	237	974	219
130	67153	Erman No. 30, Amended	542	378	974	221
131	67154	Erman No. 31, Amended	542	379	974	223
132	67155	River No. 4	673	389		
133	67156	River No. 5	673	390		
134	67157	River No. 6	673	391		
135	67158	River No. 7	673	392		
136	67159	River No. 8	673	393		
137	67160	River No. 9	673	394		
138	67161	River No. 13	673	398		
139	67162	River No. 14	673	399		
140	67163	River No. 15	673	400		
141	67164	River No. 16	673	401		
142	67165	River No. 17	673	402		
143	67166	River No. 18	673	403		
144	67167	River No. 22	673	404		
145	67168	River No. 23	673	405		
146	67169	River No. 24	673	406		
147	67170	River No. 25	673	407		
148	67171	River No. 26	673	408		
149	67172	River No. 27	673	409		
150	67173	Southern No. 1	297	230		
151	67174	Southern No. 2	297	231		
152	67175	Southern No. 3	297	232		
153	67176	Southern No. 4	297	233		
154	67177	Southern No. 5, Amended	297	234	1869	940-941
155	67178	Southern No. 6, Amended	297	235	1869	942-943

PHOENIX, ARIZONA

2007 AUG 15 A 8: 27

RECEIVED
B.L.M. AZ STATE OFFICE

EXHIBIT A

Unpatented Lode Claims and Mill Site Claims: Pinal Co., AZ Pioneer-Mineral Creek-Cochran-Copper Butte-Riverside Mining Districts

	A	B	C	D	E	F
156	67179	Southern No. 7	334	532		
157	67180	Southern No. 8, Amended	334	533	1869	944-945
158	67181	Ray Southern 1	47, Mines	462		
159	67182	Ray Southern 5, Amended	47, Mines	463	1869	918-919
160	67183	Ray Southern 6, Amended	47, Mines	464	1869	920-921
161	67184	Ray Southern 7, Amended	47, Mines	465	1869	922-923
162	67187	Ray Southern 10, Amended	47, Mines	468	1869	924-925
163	67188	Ray Southern 11, Amended	47, Mines	469	297	236
164	67189	Ray Southern 12, Amended	47, Mines	470	1869	926-927
165	67193	Ray Southern 16	55, Mines	355		
166	67195	Ray Southern 17, Amended	56, Mines	527	1869	934-935
167	67196	Ray Southern 39, Amended, Reamended	155	134	360 1869	522 636-637
168	67197	Ray Southern 40, Amended, Reamended	155	86	360 1869	523 938-939
169	67198	Ray Southern 41, Amended	155	87	360	524
170	67199	Ray Southern 42, Amended	158	88	360	525
171	67249	Bur No. 1, Amended	719	609	974	225
172	67250	Bur No. 2, Amended	719	610	974	227
173	67251	Bur No. 3, Amended	719	611	974	229
174	67252	Bur No. 4, Amended	719	612	974	231
175	67253	Bur No. 5, Amended	719	613	974	233
176	67254	Bur No. 6, Amended	719	614	974	235
177	67255	Bur No. 7, Amended	719	615	974	237
178	67256	Bur No. 8, Amended	719	616	974	239
179	67257	Bur No. 9, Amended	719	617	974	241
180	67258	Bur No. 10, Amended, Reamended	719	618	974 1890	243 405-406
181	67259	Bur No. 11, Amended	719	619	974	245
182	67260	Bur No. 12, Amended, Reamended	719	620	974 1890	247 407-408
183	67261	Bur No. 13, Amended	719	621	974	249
184	67262	Bur No. 14, Amended, Reamended	719	622	974 1890	251 409-410
185	67263	Bur No. 15, Amended	719	623	974	253
186	67264	Bur No. 16, Amended, Reamended	719	624	974 1890	255 411-412
187	67265	Bur No. 17, Amended, Reamended	719	625	974 1890	257 413-414

2007 AUG 15 A 8:27

RECEIVED
B.L.M. AZ STATE OFFICE

EXHIBIT A

Unpatented Lode Claims and Mill Site Claims:
Pinal Co., AZ Pioneer-Mineral Creek-Cochran-Copper Butte-Riverside Mining Districts

	A	B	C	D	E	F
188	67266	Bur No. 18, Amended, Reamended	719	626	974 1890	259 415-416
189	67267	Bur No. 19, Amended, Reamended	719	627	974 1890	261 417-418
190	67268	Bur No. 20, Amended, Reamended	719	628	974 1890	263 419-420
191	67269	Bur No. 22, Amended, Reamended	719	630	974 1869	265 946-947
192	67271	Bur No. 24, Amended, Reamended	719	632	974 1869	269 948-949
193	67273	Bur No. 26, Amended, Reamended	719	634	974 1869	273 950-951
194	67275	Bur No. 28, Amended, Reamended	719	636	974 1869	277 952-953
195	67277	Bur No. 30, Amended, Reamended	719	638	974 1869	281 954-955
196	67278	Bur No. 31, Amended	719	639	974	283
197	67279	Bur No. 32, Amended, Reamended	719	640	974 1869	285 956-957
198	67280	Bur No. 33, Amended	719	641	974	287
199	67281	Bur No. 34, Amended, Reamended	719	642	974 1869	289 970-971
200	67284	Bur No. 37, Amended	719	645	974	295
201	67286	Bur No. 39, Amended	719	647	974	299
202	67287	Bur No. 40, Amended, Reamended	719	648	974 1869	301 978-979
203	67288	Bur No. 41, Amended	719	649	974	303
204	67289	Bur No. 43, Amended	720	591	974	305
205	67290	Bur No. 45, Amended	719	651	974	307
206	67291	Bur No. 46, Amended	719	652	974	309
207	67292	Bur No. 47, Amended	719	653	974	311
208	67293	Bur No. 48, Amended	719	654	974	313
209	67294	Bur No. 49, Amended	719	655	974	315
210	67295	Bur No. 50, Amended	719	656	974	317
211	67296	Bur No. 51, Amended, Reamended	719	657	974 1890	319 421-422
212	67297	Bur No. 52, Amended	719	658	974	321
213	67298	Bur No. 53, Amended, Reamended	719	659	974 1890	323 423-424

2007 AUG 15 8:27

RECEIVED
B.L.M. AZ STATE OFFICE

EXHIBIT A

Unpatented Lode Claims and Mill Site Claims: Pinal Co., AZ Pioneer-Mineral Creek-Cochran-Copper Butte-Riverside Mining Districts

	A	B	C	D	E	F
214	67299	Bur No. 54, Amended	719	660	974	325
215	67300	Bur No. 55, Amended, Reamended	719	661	974 1890	327 425-426
216	67301	Bur No. 56, Amended	719	662	974	329
217	67302	Bur No. 57, Amended, Reamended	719	663	974 1890	331 427-428
218	67303	Bur No. 58, Amended	719	664	974	333
219	67304	Bur No. 59, Amended, Reamended	719	665	974 1890	335 429-430
220	67305	Bur No. 60, Amended, Reamended	719	666	974 1890	337 431-432
221	67306	Bur No. 61, Amended, Reamended	719	667	974 1890	339 433-434
222	67307	Bur No. 62, Amended, Reamended	719	668	974 1890	341 435-436
223	67308	Bur No. 63, Amended, Reamended	719	669	974 1890	343 437-438
224	67309	Bur No. 64, Amended, Reamended	719	670	974 1890	345 439-440
225	67310	Bur No. 65, Amended, Reamended	719	671	974 1890	347 441-442
226	67311	Bur No. 66, Amended	719	672	974	349
227	67312	Bur No. 67, Amended, Reamended	719	673	974 1890	351 443-444
228	67313	Bur No. 68, Amended	719	674	974	353
229	67314	Bur No. 69, Amended, Reamended	719	675	974 1890	355 445-446
230	67315	Bur No. 71, Amended	719	677	974	357
231	67316	Bur No. 73, Amended	719	679	974	359
232	67317	Bur No. 75, Amended	719	681	974	361
233	67318	Bur No. 77, Amended, Reamended	719	683	974 1869	363 980-981
234	67321	Bur No. 83, Amended, Reamended	719	689	974 1869	369 984-985
235	67322	Bur No. 86, Amended	719	690	974	371
236	67323	Bur No. 87, Amended	719	691	974	373
237	67324	Bur No. 88, Amended	719	692	974	375
238	67325	Bur No. 89, Amended	719	693	974	377
239	67326	Bur No. 90, Amended	719	694	974	379

2007 AUG 15 8:21

RECEIVED
B.L.M. AZ STATE OFFICE

EXHIBIT A

Unpatented Lode Claims and Mill Site Claims:
Pinal Co., AZ Pioneer-Mineral Creek-Cochran-Copper Butte-Riverside Mining Districts

	A	B	C	D	E	F
240	67327	Bur No. 91, Amended	719	695	974	381
241	67328	Bur No. 92, Amended	719	696	974	383
242	67329	Bur No. 93, Amended	719	697	974	385
243	67330	Bur No. 94, Amended	719	698	974	387
244	67331	Bur No. 95, Amended	719	699	974	389
245	67332	Bur No. 116, Amended	719	718	974	391
246	67333	Bur No. 117, Amended	719	719	974	393
247	67334	Bur No. 118, Amended	719	720	974	395
248	67335	Bur No. 119, Amended	719	721	974	397
249	67336	Bur No. 120, Amended	719	722	974	399
250	67337	Bur No. 121, Amended	719	723	974	401
251	67338	Bur No. 122, Amended	719	724	974	403
252	67339	Bur No. 123, Amended	719	725	974	405
253	67340	Bur No. 124, Amended	719	726	974	407
254	67341	Bur No. 125, Amended	719	727	974	409
255	67342	Bur No. 126, Amended	719	728	974	411
256	67343	Bur No. 127, Amended	719	729	974	413
257	67344	Bur No. 128, Amended	719	730	974	415
258	67345	Bur No. 129, Amended	719	731	974	417
259	67346	Bur No. 130, Amended	719	732	974	419
260	67349	Belgravia No. 1	536	29		
261	67350	Belgravia No. 2	536	30		
262	67351	Belgravia No. 3	536	31		
263	67352	Belgravia No. 4	536	32		
264	67353	Belgravia No. 5	536	33		
265	67354	Belgravia No. 6	536	34		
266	67355	Belgravia No. 7	536	35		
267	67356	Belgravia No. 8	536	36		
268	67357	Belgravia No. 9	536	37		
269	67358	Belgravia No. 10	536	38		
270	67359	Belgravia No. 11	536	39		
271	67360	Belgravia No. 12	536	40		
272	67361	Belgravia No. 13	536	41		
273	67362	Belgravia No. 14	536	42		
274	67363	Belgravia No. 15	536	43		
275	67364	Belgravia No. 16	536	44		
276	67365	Livingston No. 2	133	196		
277	67366	New Year No. 3	57, Mines	575		
278	67367	New Year No. 4	57, Mines	576		

PHOENIX, ARIZONA

2007 AUG 15 A 8: 27

RECEIVED
B.L.M. AZ STATE OFFICE

EXHIBIT A

Unpatented Lode Claims and Mill Site Claims: Pinal Co., AZ Pioneer-Mineral Creek-Cochran-Copper Butte-Riverside Mining Districts

	A	B	C	D	E	F
279	67368	New Year No. 5	57, Mines	577		
280	67369	New Year No. 6	57, Mines	578		
281	67370	New Year No. 7	57, Mines	579		
282	67371	New Year No. 8	57, Mines	580		
283	67372	New Year No. 9	57, Mines	581		
284	67373	Portland 5	683	163		
285	67374	Portland 6	683	164		
286	67375	Portland 7	683	166		
287	67376	Portland No. 8	720	592		
288	67377	Portland No. 9	720	593		
289	67378	Portland No. 10	720	594		
290	67379	Portland No. 11	720	595		
291	67380	Portland No. 12	720	596		
292	67381	Portland No. 13	720	597		
293	67382	Portland No. 14	720	598		
294	67383	Portland No. 15	720	599		
295	67384	Portland No. 16	720	600		
296	67385	Teapot No. 1	834	692		
297	67386	Teapot No. 2	834	693		
298	67387	Teapot No. 3	834	694		
299	67388	Teapot No. 4	834	695		
300	67389	Teapot No. 5	834	696		
301	67390	Teapot No. 6	834	697		
302	67391	Teapot No. 7	834	698		
303	67392	Teapot No. 8	834	699		
304	67393	Teapot No. 9	834	700		
305	67394	Teapot No. 10	834	701		
306	67395	Red Hills No. 1, Amended	129	129	152	393
307	67396	Red Hills No. 2, Amended	129	130	152	394
308	67397	Red Hills No. 3, Amended	129	131	152	395
309	67398	Red Hills No. 4, Amended	129	132	491	46
310	67399	Red Hills No. 5, Amended	129	133	491	47
311	67400	Red Hills No. 6	129	134		
312	67401	Red Hills No. 7	129	135		
313	67402	Red Hills No. 8	133	195		
314	67403	Red Hills No. 9, Amended	129	137	132	177
315	67404	Red Hills No. 11, Amended	129	139	132	178
316	67405	Red Hills Fraction	487	394		
317	67406	Red Bluff	495	504		

PHOENIX, ARIZONA

2007 AUG 15 A 8: 27

RECEIVED
B.L.M. AZ STATE OFFICE

EXHIBIT A

Unpatented Lode Claims and Mill Site Claims:
Pinal Co., AZ Pioneer-Mineral Creek-Cochran-Copper Butte-Riverside Mining Districts

	A	B	C	D	E	F
318	67407	West No. 1	520	971		
319	67408	West No. 2	520	972		
320	67409	West No. 3	520	973		
321	67410	West No. 4	520	974		
322	67411	West No. 5	520	975		
323	67412	West No. 6	520	976		
324	67413	West No. 7	520	977		
325	67414	West No. 8	520	978		
326	67415	West No. 9	520	979		
327	67416	West No. 10	520	980		
328	67417	West No. 11	520	981		
329	67418	West No. 12	520	982		
330	67419	West No. 13	520	983		
331	67420	West No. 14	520	984		
332	67421	West No. 15	520	985		
333	67422	West No. 16	520	986		
334	67423	West No. 17	520	987		
335	67424	West No. 18	520	988		
336	67425	West No. 19	520	989		
337	67426	West No. 20	520	990		
338	67427	West No. 21	520	991		
339	67428	Blue Hills No. 1	280	374		
340	67429	Blue Hills No. 2	280	375		
341	67430	Blue Hills No. 3	280	376		
342	67431	Blue Hills No. 4	280	377		
343	67432	Blue Hills No. 5	280	378		
344	67433	Blue Hills No. 6	280	379		
345	67434	Blue Hills No. 7	280	380		
346	67435	Blue Hills No. 8	280	381		
347	67436	Blue Hills No. 9	280	382		
348	67437	Blue Hills No. 10	280	383		
349	67438	Blue Hills No. 11	280	384		
350	67439	Blue Hills No. 12	280	385		
351	67441	Ray No. 2	545	102		
352	67443	Ray No. 4	545	104		
353	67444	Ray No. 5	545	105		
354	67445	Ray No. 6	545	106		
355	67446	Ray No. 7	545	107		
356	67447	Ray No. 8	545	108		

PHOENIX, ARIZONA

2007 AUG 15 A 8: 27

RECEIVED
B.L.M. AZ STATE OFFICE

EXHIBIT A

Unpatented Lode Claims and Mill Site Claims:
Pinal Co., AZ Pioneer-Mineral Creek-Cochran-Copper Butte-Riverside Mining Districts

	A	B	C	D	E	F
357	67448	Ray No. 9	545	109		
358	67449	Ray No. 10	545	110		
359	67450	Ray No. 11	545	111		
360	67451	Ray No. 12	545	112		
361	67452	Ray No. 13	545	113		
362	67453	Ray No. 14	545	114		
363	67454	Ray No. 15	552	367		
364	67455	Ray No. 16	545	116		
365	67456	Ray No. 17	545	117		
366	67457	Ray No. 18	545	118		
367	67459	Ray No. 20	545	120		
368	67460	Ray No. 21	545	121		
369	67461	Ray No. 22	552	381		
370	67462	Ray No. 23	545	122		
371	67463	Ray No. 24	552	382		
372	67464	Ray No. 25	545	123		
373	67465	Ray No. 26	552	383		
374	67466	Ray No. 27	545	124		
375	67467	Ray No. 28	552	384		
376	67468	Ray No. 29	545	125		
377	67469	Ray No. 30	552	385		
378	67470	Ray No. 31	552	386		
379	67471	Ray No. 32	552	387		
380	67472	Ray No. 33	552	388		
381	67473	Ray No. 34	552	389		
382	67474	Ray No. 35	545	126		
383	67475	Ray No. 36	545	127		
384	67476	Ray No. 37	545	128		
385	67477	Ray No. 38	545	129		
386	67478	Ray No. 39	545	130		
387	67479	Ray No. 40	545	131		
388	67480	Ray No. 41	545	132		
389	67481	Ray No. 42	545	133		
390	67482	Ray No. 43	552	390		
391	67483	Ray No. 44	552	391		
392	67484	Ray No. 45	552	392		
393	67485	Ray No. 46	552	393		
394	67486	Ray No. 47	552	394		
395	67487	Ray No. 48	552	395		

2007 AUG 15 A 8: 27

RECEIVED
B.L.M. AZ STATE OFFICE

EXHIBIT A

**Unpatented Lode Claims and Mill Site Claims:
Pinal Co., AZ Pioneer-Mineral Creek-Cochran-Copper Butte-Riverside Mining Districts**

	A	B	C	D	E	F
396	67488	Ray No. 49	546	444		
397	67489	Ray No. 50	546	445		
398	67490	Ray No. 51	546	446		
399	67491	Ray No. 52	546	447		
400	67492	Ray No. 53	546	448		
401	67493	Ray No. 54	546	449		
402	67494	Ray No. 55	546	450		
403	67495	Ray No. 56	546	451		
404	67496	Ray No. 57	546	452		
405	67497	Ray No. 58	546	453		
406	67498	Ray No. 59	546	454		
407	67499	Ray No. 60	552	396		
408	67500	Ray No. 61	548	185		
409	67501	Ray No. 62	548	186		
410	67502	Ray No. 63	548	187		
411	67503	Ray No. 64	548	188		
412	67504	Ray No. 65	548	189		
413	67505	Ray No. 66	548	190		
414	67506	Ray No. 67	548	191		
415	67507	Ray No. 68	548	192		
416	67508	Ray No. 69	548	193		
417	67509	Ray No. 70	548	194		
418	67510	Ray No. 71	548	195		
419	67511	Ray No. 72	548	196		
420	67512	Ray No. 73	552	370		
421	67513	Ray No. 74	552	371		
422	67514	Ray No. 75	552	372		
423	67515	Ray No. 76	552	373		
424	67516	Ray No. 77	552	374		
425	67517	Ray No. 78	552	375		
426	67518	Ray No. 79	552	376		
427	67519	Ray No. 80	552	377		
428	67520	Ray No. 81	552	378		
429	67521	Ray No. 82	552	379		
430	67522	Ray No. 83	552	380		
431	67523	Ray No. 84	758	967		
432	67524	Ray No. 85	758	968		
433	67525	Ray No. 86	758	969		
434	67526	Ray No. 87	758	970		

PHOENIX, ARIZONA

2007 AUG 15 A 8: 27

RECEIVED
B.L.M. AZ STATE OFFICE

EXHIBIT A

Unpatented Lode Claims and Mill Site Claims: Pinal Co., AZ Pioneer-Mineral Creek-Cochran-Copper Butte-Riverside Mining Districts

	A	B	C	D	E	F
435	67527	Ray No. 88	758	971		
436	67528	Ray No. 89	758	972		
437	67529	Ray No. 90	758	973		
438	67530	Ray No. 91	758	974		
439	67531	Ray No. 92	758	975		
440	67532	Ray No. 93	758	976		
441	67533	Ray No. 94	758	977		
442	67534	Ray No. 95	758	978		
443	67535	Ray No. 96	758	979		
444	67536	Ray No. 97	758	980		
445	67538	Ray No. 99	785	780		
446	67539	Ray No. 100	785	781		
447	67540	Ray No. 101	785	782		
448	138158	Pat No. 1	1076	304		
449	138159	Pat No. 2	1076	306		
450	138160	Pat No. 3	1076	308		
451	138161	Pat No. 4	1076	310		
452	138162	Nat No. 1	1075	699-700		
453	138163	Nat No. 2	1075	701-702		
454	138164	Nat No. 3	1075	703-704		
455	138165	Nat No. 4	1075	705-706		
456	141524	RMD No. 39	1083	493		
457	141525	RMD No. 40	1083	495		
458	141526	RMD No. 41	1083	497		
459	141527	RMD No. 42	1083	499		
460	141528	RMD No. 43	1083	501		
461	141529	RMD No. 44	1083	503		
462	141530	RMD No. 45	1083	505		
463	141531	RMD No. 46	1083	507		
464	141532	RMD No. 47	1083	509		
465	141533	RMD No. 48	1083	511		
466	141534	RMD No. 49	1083	513		
467	141535	RMD No. 50	1083	515		
468	141536	RMD No. 51	1083	517		
469	141537	RMD No. 52	1083	519		
470	141538	RMD No. 53	1083	521		
471	141539	RMD No. 54	1083	523		
472	141540	RMD No. 55	1083	525		
473	141541	RMD No. 56	1083	527		

2007 AUG 15 A 8:26

RECEIVED
B.L.M. AZ STATE OFFICE

EXHIBIT A

Unpatented Lode Claims and Mill Site Claims:
Pinal Co., AZ Pioneer-Mineral Creek-Cochran-Copper Butte-Riverside Mining Districts

	A	B	C	D	E	F
474	141542	RMD No. 57	1083	529		
475	141543	RMD No. 58	1083	531		
476	141544	RMD No. 59	1083	533		
477	141545	RMD No. 60	1083	535		
478	141546	RMD No. 61	1083	537		
479	141547	RMD No. 62	1083	539		
480	141548	RMD No. 63	1083	541		
481	141549	RMD No. 64	1083	543		
482	141550	RMD No. 65	1083	545		
483	141551	RMD No. 66	1083	547		
484	141552	RMD No. 67	1083	549		
485	141553	RMD No. 68	1083	551		
486	141554	RMD No. 69	1083	553		
487	141555	RMD No. 70	1083	555		
488	141622	RMD No. 137	1083	689		
489	141623	RMD No. 138	1083	691		
490	253275	Buckeye 3	1359	963		
491	253276	Buckeye 4	1359	965		
492	253277	Buckeye 5	1359	967		
493	253278	Buckeye 10	1359	969		
494	253279	Somnambulant 1	1360	35		
495	253280	Somnambulant 2	1360	37		
496	253281	Somnambulant 3	1360	39		
497	253282	Somnambulant 4	1360	41		
498	253283	Somnambulant 5	1360	43		
499	253284	Somnambulant 6	1360	45		
500	253285	Somnambulant 7	1360	47		
501	253286	Somnambulant 8	1360	49		
502	253287	Somnambulant 9	1360	51		
503	253288	Somnambulant 10	1360	53		
504	253289	Somnambulant 11	1360	55		
505	253290	Somnambulant 12	1360	57		
506	253291	Somnambulant 13	1360	59		
507	253292	Somnambulant 14	1360	61		
508	253293	Sue 37	1360	63		
509	253294	Sue 38, Amended	1360	65	1381	883
510	253295	Sue 39	1360	67		
511	253296	Sue 40, Amended	1360	69	1381	885
512	253297	Sue 41, Amended	1360	71	1381	887

PHOENIX, ARIZONA

2007 AUG 15 A 8:26

RECEIVED
B.L.M. AZ STATE OFFICE

EXHIBIT A

Unpatented Lode Claims and Mill Site Claims:
Pinal Co., AZ Pioneer-Mineral Creek-Cochran-Copper Butte-Riverside Mining Districts

	A	B	C	D	E	F
513	253298	Sue 42, Amended	1360	73	1381	889
514	253299	Sue 43, Amended	1360	75	1381	891
515	253300	Sue 44	1360	77		
516	253301	Sue 45, Amended	1360	79	1381	893
517	253302	Sue 46	1360	81		
518	253303	Sue 48	1360	83		
519	253304	Sue 49	1360	85		
520	253305	Sue 50	1360	87		
521	253306	Sue 51	1360	89		
522	253307	Sue 52	1360	91		
523	253308	Sue 53	1360	93		
524	253309	Sue 54	1360	95		
525	253310	Sue 55	1360	97		
526	253311	Sue 56	1360	99		
527	253312	Sue 57	1360	101		
528	253313	Sue 58	1360	103		
529	253314	Sue 59	1360	105		
530	253315	Sue 60	1360	107		
531	253316	Sue 61	1360	109		
532	253317	Sue 62	1360	111		
533	253318	Sue 63	1360	113		
534	253319	Sue 64	1360	115		
535	253321	Sue 66	1360	119		
536	253322	Sue 67	1360	121		
537	253324	Sue 69	1360	125		
538	253326	Sue 71	1360	129		
539	253327	Sue 72	1360	131		
540	253328	Sue 73	1360	133		
541	253329	Sue 74	1360	135		
542	253330	Sue 75	1360	137		
543	253331	Sue 76	1360	139		
544	253332	Sue 77	1360	141		
545	253333	Sue 78	1360	143		
546	253334	Sue 79	1360	145		
547	253335	Sue 80	1360	147		
548	253336	Sue 81	1360	149		
549	253337	Sue 82	1360	151		
550	253338	Sue 83	1360	153		
551	253339	Sue 84	1360	155		

2007 AUG 15 A 8: 26

RECEIVED
B.L.M. AZ STATE OFFICE

EXHIBIT A

Unpatented Lode Claims and Mill Site Claims:
Pinal Co., AZ Pioneer-Mineral Creek-Cochran-Copper Butte-Riverside Mining Districts

	A	B	C	D	E	F
552	253340	Sue 85	1360	157		
553	253341	Sue 86	1360	159		
554	253342	Sue 87	1360	161		
555	253343	Sue 88	1360	163		
556	253344	Sue 89	1360	165		
557	253345	Sue 90	1360	167		
558	253346	Sue 91	1360	169		
559	253347	Sue 92	1360	171		
560	253348	Sue 93	1360	173		
561	253349	Sue 94	1360	175		
562	253350	Sue 95	1360	177		
563	253351	Sue 96	1360	179		
564	253352	Sue 97	1360	181		
565	253353	Sue 98	1360	183		
566	253354	Sue 99	1360	185		
567	253355	Sue 100	1360	187		
568	253356	Sue 101	1360	189		
569	253357	Sue 102	1360	191		
570	253358	Sue 103	1360	193		
571	253359	Sue 104	1360	195		
572	253360	Sue 105	1360	197		
573	253361	Sue 116	1360	199		
574	253362	Sue 117	1360	201		
575	253363	Sue 118	1360	203		
576	253364	Sue 119	1360	205		
577	253365	Sue 201	1360	207		
578	253366	TW 12	1360	241		
579	253367	TW 13	1360	243		
580	253368	TW 14, Amended	1360	245	1381	901
581	253369	TW 15	1360	247		
582	253370	TW 16	1360	249		
583	253371	TW 17	1360	251		
584	253372	TW 18	1360	253		
585	253373	TW 19	1360	255		
586	253374	TW 20	1360	257		
587	253375	TW 21	1360	259		
588	253376	TW 22	1360	261		
589	253377	TW 23	1360	263		
590	253378	TW 24 PHOENIX, ARIZONA	1360	265		

2007 AUG 15 A 8:26

RECEIVED
B.L.M. AZ STATE OFFICE

EXHIBIT A

Unpatented Lode Claims and Mill Site Claims:
Pinal Co., AZ Pioneer-Mineral Creek-Cochran-Copper Butte-Riverside Mining Districts

	A	B	C	D	E	F
591	253379	TW 25	1360	267		
592	253380	TW 26	1360	269		
593	253381	TW 29	1360	271		
594	253382	TW 30	1360	273		
595	253383	TW 31	1360	275		
596	253384	TW 32	1360	277		
597	253385	TW 33	1360	279		
598	253386	TW 34	1360	281		
599	253387	TW 35	1360	283		
600	253388	TW 36	1360	285		
601	253389	TW 37	1360	287		
602	253390	TW 38	1360	289		
603	253391	TW 39	1360	291		
604	253392	TW 40	1360	293		
605	253393	TW 41	1360	295		
606	253394	TW 42	1360	297		
607	253395	TW 43	1360	299		
608	253396	TW 44	1360	301		
609	253397	TW 45	1360	303		
610	253398	TW 46	1360	305		
611	253399	TW 47	1360	307		
612	253400	TW 48	1360	309		
613	253401	TW 49	1360	311		
614	253402	TW 50	1360	313		
615	253403	TW 51	1360	315		
616	253404	TW 52	1360	317		
617	253405	TW 53	1360	319		
618	253406	TW 54	1360	321		
619	253407	TW 55	1360	323		
620	253408	TW 56	1360	325		
621	253409	TW 57	1360	327		
622	253410	TW 58	1360	329		
623	253411	TW 59	1360	331		
624	253412	TW 60	1360	333		
625	253413	TW 61	1360	335		
626	253414	TW 62	1360	337		
627	253415	TW 63	1360	339		
628	253416	TW 64	1360	341		
629	253417	TW 65	1360	343		

2007 AUG 15 A 8:26

RECEIVED
B.L.M. AZ STATE OFFICE

EXHIBIT A

Unpatented Lode Claims and Mill Site Claims:
Pinal Co., AZ Pioneer-Mineral Creek-Cochran-Copper Butte-Riverside Mining Districts

	A	B	C	D	E	F
630	253418	TW 66	1360	345		
631	253419	TW 67	1360	347		
632	253420	TW 68	1360	349		
633	253421	TW 69	1360	351		
634	253422	TW 70	1360	353		
635	253423	TW 71	1360	355		
636	253424	TW 72	1360	357		
637	253425	TW 73	1360	359		
638	253426	TW 74	1360	361		
639	253427	TW 75	1360	363		
640	253428	TW 102	1360	365		
641	253429	TW 103	1360	367		
642	253430	TW 104	1360	369		
643	253456	Copper Butte 20	1359	975		
644	253457	Copper Butte 21	1359	977		
645	253460	Terra 1	1360	209		
646	253461	Terra 2, Amended	1360	211	1381	895
647	253462	Terra 3	1360	213		
648	253463	Terra 4	1360	215		
649	253464	Terra 5	1360	217		
650	253467	Terra 8	1360	223		
651	253468	Terra 9	1360	225		
652	253469	Terra 10	1360	227		
653	253470	Terra 11	1360	229		
654	253471	Terra 12	1360	231		
655	253472	Terra 13	1360	233		
656	253473	Terra 14, Amended	1360	235	1381	897
657	253474	Terra 15, Amended	1360	237	1381	899
658	253475	Terra 16	1360	239		
659	253476	Walnut Canyon 1	1360	295		
660	253477	Walnut Canyon 2	1360	393		
661	253478	Walnut Canyon 3	1360	391		
662	253479	Walnut Canyon 4	1360	389		
663	253480	Walnut Canyon 5	1360	387		
664	253481	Walnut Canyon 6	1360	385		
665	253482	Walnut Canyon 7	1360	383		
666	253483	Walnut Canyon 8	1360	381		
667	253485	Walnut Canyon 14	1360	377		
668	253486	Walnut Canyon 15	1360	375		

2007 AUG 15 A 8:26

RECEIVED
B.L.M. AZ STATE OFFICE

EXHIBIT A

Unpatented Lode Claims and Mill Site Claims:
Pinal Co., AZ Pioneer-Mineral Creek-Cochran-Copper Butte-Riverside Mining Districts

	A	B	C	D	E	F
669	253487	Walnut Canyon 18	1360	373		
670	253488	Walnut Canyon 19	1360	371		
671	277468	AX-A No. 1	1487	178-179		
672	277469	AX-A No. 2	1487	180-181		
673	277470	AX-A No. 3	1487	182-183		
674	277471	AX-A No. 4	1487	184-185		
675	277472	AX-A No. 5	1487	186-187		
676	277474	AX-A No. 7	1487	190-191		
677	277498	AX-A No. 31	1487	074-075		
678	277499	AX-A No. 32	1487	076-077		
679	277500	AX-A No. 33	1487	078-079		
680	277501	AX-A No. 34	1487	080-081		
681	277503	AX-A No. 36	1487	084-085		
682	277505	AX-A No. 38	1487	088-089		
683	277507	AX-A No. 40	1487	092-093		
684	277522	AX-A No. 55	1487	122-123		
685	277523	AX-A No. 56	1487	124-125		
686	277524	AX-A No. 57	1487	126-127		
687	277525	AX-A No. 58	1487	128-129		
688	277526	AX-A No. 59	1487	130-131		
689	277527	AX-A No. 60	1487	132-133		
690	277528	AX-A No. 61	1487	134-135		
691	277529	AX-A No. 62	1487	136-137		
692	277530	AX-A No. 63	1487	138-139		
693	277531	AX-A No. 64	1487	140-141		
694	277532	AX-A No. 65	1487	142-143		
695	277533	AX-A No. 66	1487	144-145		
696	277534	AX-A No. 67	1487	146-147		
697	277535	AX-A No. 68	1487	148-149		
698	277536	AX-A No. 69	1487	150-151		
699	277537	AX-A No. 70	1487	152-153		
700	277538	AX-A No. 71	1487	154-155		
701	277540	AX-A No. 73	1487	158-159		
702	277542	AX-A No. 75	1487	162-163		
703	277544	AX-A No. 77	1487	166-167		
704	277550	AXER No. 1	1487	238-239		
705	277551	AXER No. 2	1487	240-241		
706	277552	AXER No. 3	1487	242-243		
707	277553	AXER No. 4	1487	244-245		

2007 AUG 15 8:26

RECEIVED
B.L.M. AZ STATE OFFICE

EXHIBIT A

Unpatented Lode Claims and Mill Site Claims:
Pinal Co., AZ Pioneer-Mineral Creek-Cochran-Copper Butte-Riverside Mining Districts

	A	B	C	D	E	F
708	277554	AXER No. 5	1487	246-247		
709	277555	AXER No. 6	1487	248-249		
710	277556	AXER No. 7	1487	250-251		
711	277557	AXER No. 8	1487	252-253		
712	277558	AXER No. 9	1487	254-255		
713	277559	AXER No. 10	1487	256-257		
714	277560	AXER No. 11	1487	258-259		
715	277561	AXER No. 12	1487	260-261		
716	277562	AXER No. 13	1487	262-263		
717	277563	AXER No. 14	1487	264-265		
718	277564	AXER No. 15	1487	266-267		
719	277565	AXER No. 16	1487	268-269		
720	277566	AXER No. 17	1487	270-271		
721	277567	AXER No. 18	1487	272-273		
722	277568	AXER No. 19	1487	274-275		
723	277569	AXER No. 20	1487	276-277		
724	277570	AXER No. 21	1487	278-279		
725	277571	AXER No. 22	1487	280-281		
726	277572	AXER No. 23	1487	282-283		
727	277573	AXER No. 24	1487	284-285		
728	277574	AXER No. 25	1487	286-287		
729	277575	AXER No. 26	1487	288-289		
730	277576	AXER No. 27	1487	290-291		
731	277577	AXER No. 28	1487	292-293		
732	277578	AXER No. 29	1487	294-295		
733	277579	AXER No. 30	1487	296-297		
734	277580	AXER No. 31	1487	298-299		
735	277581	AXER No. 32	1487	300-301		
736	277582	AXER No. 33	1487	302-303		
737	277583	AXER No. 34	1487	304-305		
738	277584	AXER No. 35	1487	306-307		
739	277585	AXER No. 36	1487	308-309		
740	277586	AXER No. 37	1487	310-311		
741	277587	AXER No. 38	1487	312-313		
742	277588	AXER No. 39	1487	314-315		
743	277589	AXER No. 40	1487	316-317		
744	277590	AXER No. 41	1487	318-319		
745	277591	AXER No. 42	1487	320-321		
746	277592	AXER No. 43	1487	322-323		

PHOENIX ARIZONA

2007 AUG 15 A 8 26

RECEIVED
B.L.M. AZ STATE OFFICE

EXHIBIT A

Unpatented Lode Claims and Mill Site Claims:
Pinal Co., AZ Pioneer-Mineral Creek-Cochran-Copper Butte-Riverside Mining Districts

	A	B	C	D	E	F
747	277593	AXER No. 44	1487	324-325		
748	277594	AXER No. 45	1487	326-327		
749	277595	AXER No. 46	1487	328-329		
750	277596	AXER No. 47	1487	330-331		
751	277597	AXER No. 48	1487	332-333		
752	277598	AXER No. 49	1487	334-335		
753	277599	AXER No. 50	1487	336-337		
754	277600	AXER No. 51	1487	338-339		
755	277601	AXER No. 52	1487	340-341		
756	277602	AXER No. 53	1487	342-343		
757	277603	AXER No. 54	1487	344-345		
758	277604	AXER No. 55	1487	346-347		
759	277605	AXER No. 56	1487	348-349		
760	277606	AXER No. 57	1487	350-351		
761	277607	AXER No. 58	1487	352-353		
762	277608	AXER No. 59	1487	354-355		
763	277609	AXER No. 60	1487	356-357		
764	277610	AXER No. 61	1487	358-359		
765	277611	AXER No. 62	1487	360-361		
766	277612	AXER No. 63	1487	362-363		
767	277613	AXER No. 64	1487	364-365		
768	277614	AXER No. 65	1487	366-367		
769	277615	AXER No. 66	1487	368-369		
770	277616	AXER No. 67	1487	370-371		
771	277617	AXER No. 68	1487	372-373		
772	277618	AXER No. 69	1487	374-375		
773	277619	AXER No. 70	1487	376-377		
774	277620	AXER No. 71	1487	378-379		
775	277621	AXER No. 72	1487	380-381		
776	277622	AXER No. 73	1487	382-383		
777	277623	AXER No. 74	1487	384-385		
778	277624	AXER No. 75	1487	386-387		
779	277625	AXER No. 76	1487	388-389		
780	277626	AXER No. 77	1487	390-391		
781	277627	AXER No. 78	1487	392-393		
782	277628	AXER No. 79	1487	394-395		
783	277629	AXER No. 80	1487	396-397		
784	277630	AXER No. 81	1487	398-399		
785	277631	AXER No. 82	1487	400-401		

2001 AUG 15 A 8: 26

RECEIVED
B.L.M. AZ STATE OFFICE

EXHIBIT A

Unpatented Lode Claims and Mill Site Claims:
Pinal Co., AZ Pioneer-Mineral Creek-Cochran-Copper Butte-Riverside Mining Districts

	A	B	C	D	E	F
786	277632	AXER No. 83	1487	402-403		
787	277633	AXER No. 84	1487	404-405		
788	277634	AXER No. 85	1487	406-407		
789	277635	AXER No. 86	1487	408-409		
790	277636	AXER No. 87	1487	410-411		
791	277637	AXER No. 88	1487	412-413		
792	277638	AXER No. 89	1487	414-415		
793	277639	AXER No. 90	1487	416-417		
794	277640	AXER No. 91	1487	418-419		
795	277641	AXER No. 92	1487	420-421		
796	277642	AXER No. 93	1487	422-423		
797	277643	AXER No. 94	1487	424-425		
798	277644	AXER No. 95	1487	426-427		
799	277645	AXER No. 96	1487	428-429		
800	277646	AXER No. 97	1487	430-431		
801	277647	AXER No. 98	1487	432-433		
802	277648	AXER No. 99	1487	434-435		
803	277649	AXER No. 100	1487	436-437		
804	277650	AXER No. 101	1487	438-439		
805	277651	AXER No. 102	1487	440-441		
806	277652	AXER No. 103	1487	442-443		
807	277653	AXER No. 104	1487	444-445		
808	277654	AXER No. 105	1487	446-447		
809	277655	AXER No. 106	1487	448-449		
810	277656	AXER No. 107	1487	450-451		
811	277657	AXER No. 108	1487	452-453		
812	277658	AXER No. 109	1487	454-455		
813	277659	AXER No. 110	1487	456-457		
814	277660	AXER No. 111	1487	458-459		
815	277661	AXER No. 112	1487	460-461		
816	277662	AXER No. 113	1487	462-463		
817	277663	AXER No. 114	1487	464-465		
818	277664	AXER No. 115	1487	466-467		
819	277665	AXER No. 116	1487	468-469		
820	277666	AXER No. 117	1487	470-471		
821	277667	AXER No. 118	1487	472-473		
822	277668	AXER No. 119	1487	474-475		
823	277669	AXER No. 120	1487	476-477		
824	277670	AXER No. 121	1487	478-479		

2007 AUG 15 A 8: 26

RECEIVED
B.L.M. AZ STATE OFFICE

EXHIBIT A

Unpatented Lode Claims and Mill Site Claims:
Pinal Co., AZ Pioneer-Mineral Creek-Cochran-Copper Butte-Riverside Mining Districts

	A	B	C	D	E	F
825	277671	AXER No. 122	1487	480-481		
826	277672	AXER No. 123	1487	482-483		
827	277673	AXER No. 124	1487	484-485		
828	289373	Butte #1	1553	378		
829	289374	Butte #2	1553	379		
830	299654	Raycon 46	1640	316-317		
831	299656	Raycon 48	1640	320-321		
832	299658	Raycon 50	1640	324-325		
833	299660	Raycon 52	1640	328-329		
834	299662	Raycon 54	1640	332-333		
835	299664	Raycon 56	1640	336-337		
836	299673	Raycon 65	1640	354-355		
837	299674	Raycon 66	1640	356-357		
838	299675	Raycon 67	1640	358-359		
839	299676	Raycon 68	1640	360-361		
840	299677	Raycon 69	1640	362-363		
841	299678	Raycon 70	1640	364-365		
842	299693	Raycon 85	1640	394-395		
843	299694	Raycon 86	1640	396-397		
844	299695	Raycon 87	1640	398-399		
845	303735	Elder 3	1671	22		
846	303736	Elder 4	1671	24		
847	303737	Elder 5	1671	26		
848	303738	Elder 6	1671	28		
849	303739	Elder 7	1671	30		
850	303740	Elder 8	1671	32		
851	303741	Elder 9	1671	34		
852	303742	Elder 10	1671	36		
853	303743	Elder 11	1671	38		
854	303744	Elder 12	1671	40		
855	303747	Elder 15, Amended	1671	46	1869	964-965
856	303749	Elder 17	1671	50		
857	303751	Elder 19	1671	54		
858	303753	Elder 21	1671	58		
859	303755	Elder 23	1671	62		
860	303762	Elder 30	1671	76		
861	303763	Elder 31	1671	78		
862	303764	Elder 32	1671	80		
863	303765	Elder 33	1671	82		

PHOENIX, ARIZONA

2007 AUG 15 A 8:25

RECEIVED
B.L.M. AZ STATE OFFICE

EXHIBIT A

Unpatented Lode Claims and Mill Site Claims: Pinal Co., AZ Pioneer-Mineral Creek-Cochran-Copper Butte-Riverside Mining Districts

	A	B	C	D	E	F
864	303766	Elder 34	1671	84		
865	303767	Elder 35	1671	86		
866	303768	Elder 36	1671	88		
867	303769	Elder 37	1671	90		
868	303770	Elder 38	1671	92		
869	303771	Elder 39	1671	94		
870	303772	Elder 48	1671	96		
871	303773	Elder 49	1671	98		
872	303774	Elder 50	1671	100		
873	303775	Elder 51	1671	102		
874	303776	Elder 52	1671	104		
875	303777	Elder 53	1671	106		
876	303778	Elder 54	1671	108		
877	303779	Elder 55	1671	110		
878	303780	Elder 56	1671	112		
879	303781	Elder 57	1671	114		
880	315170	Elder 2	1752	867		
881	315171	Elder 40	1752	869		
882	315172	Elder 41	1752	871		
883	315173	Elder 42	1752	873		
884	315174	Elder 43	1752	875		
885	315175	Elder 44	1752	877		
886	315176	Elder 45	1752	879		
887	315177	Elder 46	1752	881		
888	315178	Elder 47	1752	883		
889	315179	Elder 58	1752	885		
890	315180	Elder 59	1752	887		
891	315181	Elder 60	1752	889		
892	315182	Elder 61	1752	891		
893	315183	Elder 62	1752	962-963		
894	315184	Elder 63	1752	895		
895	315185	Elder 64	1752	897		
896	315186	Elder 65	1752	899		
897	325895	Sue 65	1869	958-959		
898	325896	Sue 70	1869	960-961		
899	325897	Mescal No. 48	1869	912-913		
900	325898	Ray Southern 14	1869	928-929		
901	325899	Ray Southern	1869	930-931		
902	325900	Ray Southern 16-A	1869	932-933		

PHOENIX, ARIZONA

2007 AUG 15 A 8:25

RECEIVED
B.L.M. AZ STATE OFFICE

EXHIBIT A

Unpatented Lode Claims and Mill Site Claims:
Pinal Co., AZ Pioneer-Mineral Creek-Cochran-Copper Butte-Riverside Mining Districts

	A	B	C	D	E	F
903	325901	Elder 13A	1869	962-963		
904	325902	Elder 18A	1869	966-967		
905	325903	Elder 22A	1869	968-969		
906	325904	Bur No. 35	1869	972-973		
907	325905	Bur No. 36	1869	974-975		
908	325906	Bur No. 38	1869	976-977		
909	325907	Bur No. 81	1869	982-983		
910	325908	Ray No. 98	1869	986-987		
911	333067	LOT 5	2080	959-960		
912	333068	C.E. #1	2080	961-962		
913	333069	C.E. #2	2080	963-964		
914	333070	C.E. #3	2080	965-966		
915	333071	C.E. #4	2080	967-968		
916	333072	C.E. #5	2080	969-970		
917	338178	Nat No. 5	1996	3593		
918	338179	Nat No. 6	1996	3594		
919	338180	Nat No. 7	1196	3595		
920	338181	Nat No. 8	1996	3596		
921	338182	Nat No. 9	1996	3597		
922	338183	Nat No. 10	1996	3598		
923	338184	Nat No. 11	1996	3599		
924	338185	Nat No. 12	1996	3600		
925	338186	Nat No. 13	1996	3601		
926	338187	Nat No. 14	1996	3602		
927	338188	Nat No. 15	1996	3603		
928	338189	Nat No. 16	1996	3604		
929	344575	TORTILLA 1	1997	4762		
930	344576	TORTILLA 2	1997	4763		
931	344577	TORTILLA 3	1997	4764		
932	344578	TORTILLA 4	1997	4765		
933	344579	TORTILLA 5	1997	4766		
934	344580	TORTILLA 6	1997	4767		
935	344581	TORTILLA 7	1997	4768		
936	344582	TORTILLA 8	1997	4769		
937	344583	TORTILLA 9	1997	4770		
938	344584	TORTILLA 10	1997	4771		
939	344585	TORTILLA 11	1997	4772		
940	344586	TORTILLA 12	1997	4773		
941	344587	TORTILLA 13	1997	4774		

PHOENIX, ARIZONA

2007 AUG 15 8:25

RECEIVED
B.L.M. AZ STATE OFFICE

EXHIBIT A

Unpatented Lode Claims and Mill Site Claims:
Pinal Co., AZ Pioneer-Mineral Creek-Cochran-Copper Butte-Riverside Mining Districts

	A	B	C	D	E	F
942	344588	TORTILLA 14	1997	4775		
943	344652	TORTILLA 15	1997	6417		
944	344653	TORTILLA 16	1997	6418		
945	344654	TORTILLA 17	1997	6419		
946	344655	TORTILLA 18	1997	6420		
947	344656	TORTILLA 19	1997	6421		
948	344657	TORTILLA 20	1997	6422		
949	344658	TORTILLA 21	1997	6423		
950	344659	TORTILLA 22	1997	6424		
951	344660	TORTILLA 23	1997	6425		
952	344661	TORTILLA 24	1997	6426		
953	344662	TORTILLA 25	1997	6427		
954	344663	TORTILLA 26	1997	6428		
955	344664	TORTILLA 27	1997	6429		
956	344665	TORTILLA 28	1997	6430		
957	344666	TORTILLA 29	1997	6431		
958	344667	TORTILLA 30	1997	6432		
959	344668	TORTILLA 31	1997	6433		
960	344669	TORTILLA 32	1997	6434		
961	344670	TORTILLA 33	1997	6435		
962	344671	TORTILLA 34	1997	6436		
963	344672	TORTILLA 35	1997	6437		
964	344673	TORTILLA 36	1997	6438		
965	344757	HACKBERRY 45	1997	8632		
966	344758	HACKBERRY 46	1997	8633		
967	344759	HACKBERRY 47	1997	8634		
968	344760	HACKBERRY 48	1997	8635		
969	344761	HACKBERRY 49	1997	8636		
970	344762	HACKBERRY 50	1997	8637		
971	344763	HACKBERRY 51	1997	8638		
972	344764	HACKBERRY 52	1997	8639		
973	344765	HACKBERRY 53	1997	8640		
974	344766	HACKBERRY 54	1997	8641		
975	344767	HACKBERRY 55	1997	8642		
976	344768	HACKBERRY 56	1997	8643		
977	344769	HACKBERRY 57	1997	8644		
978	344770	HACKBERRY 58	1997	8645		
979	344771	HACKBERRY 59	1997	8646		
980	344772	HACKBERRY 60	1997	8647		

PHOENIX, ARIZONA

2007 AUG 15 A 8:25

RECEIVED
B.L.M. AZ STATE OFFICE

EXHIBIT A

Unpatented Lode Claims and Mill Site Claims:
Pinal Co., AZ Pioneer-Mineral Creek-Cochran-Copper Butte-Riverside Mining Districts

	A	B	C	D	E	F
981	344773	HACKBERRY 61	1997	8648		
982	344774	HACKBERRY 62	1997	8649		
983	345121	HACKBERRY 63	1997	9613		
984	345122	HACKBERRY 64	1997	9614		
985	345123	HACKBERRY 65	1997	9615		
986	345124	HACKBERRY 66	1997	9616		
987	345125	HACKBERRY 67	1997	9617		
988	345126	HACKBERRY 68	1997	9618		
989	345127	HACKBERRY 69	1997	9619		
990	345128	HACKBERRY 70	1997	9620		
991	345129	HACKBERRY 71	1997	9621		
992	345188	HACKBERRY 1	1997	10513		
993	345189	HACKBERRY 2	1997	10514		
994	345190	HACKBERRY 3	1997	10515		
995	345191	HACKBERRY 4	1997	10516		
996	345192	HACKBERRY 5	1997	10517		
997	345193	HACKBERRY 6	1997	10518		
998	345194	HACKBERRY 7	1997	10519		
999	345195	HACKBERRY 8	1997	10520		
1000	345196	HACKBERRY 9	1997	10521		
1001	345197	HACKBERRY 10	1997	10522		
1002	345198	HACKBERRY 11	1997	10523		
1003	345199	HACKBERRY 12	1997	10524		
1004	345200	HACKBERRY 13	1997	10525		
1005	345201	HACKBERRY 14	1997	10526		
1006	345202	HACKBERRY 15	1997	10527		
1007	345203	HACKBERRY 16	1997	10528		
1008	345204	HACKBERRY 17	1997	10529		
1009	345205	HACKBERRY 18	1997	10530		
1010	345206	HACKBERRY 19	1997	10531		
1011	345207	HACKBERRY 20	1997	10532		
1012	345208	HACKBERRY 21	1997	10533		
1013	345209	HACKBERRY 22	1997	10534		
1014	345210	HACKBERRY 23	1997	10535		
1015	345211	HACKBERRY 24	1997	10536		
1016	345212	HACKBERRY 25	1997	10537		
1017	345213	HACKBERRY 26	1997	10538		
1018	345214	HACKBERRY 27	1997	10539		
1019	345215	HACKBERRY 28	1997	10540		

PHOENIX, ARIZONA

2007 AUG 15 A 8:25

RECEIVED
B.L.M. AZ STATE OFFICE

EXHIBIT A

Unpatented Lode Claims and Mill Site Claims: Pinal Co., AZ Pioneer-Mineral Creek-Cochran-Copper Butte-Riverside Mining Districts

	A	B	C	D	E	F
1020	345216	HACKBERRY 29	1997	10541		
1021	345217	HACKBERRY 30	1997	10542		
1022	345218	HACKBERRY 31	1997	10543		
1023	345219	HACKBERRY 32	1997	10544		
1024	345220	HACKBERRY 33	1997	10545		
1025	345221	HACKBERRY 34	1997	10546		
1026	345222	HACKBERRY 35	1997	10547		
1027	345223	HACKBERRY 36	1997	10548		
1028	345224	HACKBERRY 37	1997	10549		
1029	345225	HACKBERRY 38	1997	10550		
1030	345226	HACKBERRY 39	1997	10551		
1031	345227	HACKBERRY 40	1997	10552		
1032	345228	HACKBERRY 41	1997	10553		
1033	345229	HACKBERRY 42	1997	10554		
1034	345230	HACKBERRY 43	1997	10555		
1035	345231	HACKBERRY 44	1997	10556		
1036	345354	HACKBERRY 72	1997	13038		
1037	345355	HACKBERRY 73	1997	13039		
1038	345356	HACKBERRY 74	1997	13040		
1039	345357	HACKBERRY 75	1997	13041		
1040	345358	HACKBERRY 76	1997	13042		
1041	345359	HACKBERRY 77	1997	13043		
1042	345360	HACKBERRY 78	1997	13044		
1043	345361	HACKBERRY 79	1997	13045		
1044	345362	HACKBERRY 80	1997	13046		
1045	345363	HACKBERRY 81	1997	13047		
1046	345364	HACKBERRY 82	1997	13048		
1047	345365	HACKBERRY 83	1997	13049		
1048	345366	HACKBERRY 84	1997	13050		
1049	345367	HACKBERRY 85	1997	13051		
1050	345368	HACKBERRY 86	1997	13052		
1051	345369	HACKBERRY 87	1997	13053		
1052	345370	HACKBERRY 88	1997	13054		
1053	345371	HACKBERRY 89	1997	13055		
1054	345372	HACKBERRY 90	1997	13056		
1055	345373	HACKBERRY 91	1997	13057		
1056	345374	HACKBERRY 92	1997	13058		
1057	345375	HACKBERRY 93	1997	13059		
1058	345376	HACKBERRY 94	1997	13060		

PHOENIX, ARIZONA
2007 AUG 15 A 8:25

RECEIVED
B.L.M. AZ STATE OFFICE

EXHIBIT A

Unpatented Lode Claims and Mill Site Claims: Pinal Co., AZ Pioneer-Mineral Creek-Cochran-Copper Butte-Riverside Mining Districts

	A	B	C	D	E	F
1059	345377	HACKBERRY 95	1997	13061		
1060	345378	HACKBERRY 96	1997	13062		
1061	345379	HACKBERRY 97	1997	13063		
1062	345380	HACKBERRY 98	1997	13064		
1063	345381	HACKBERRY 99	1997	13065		
1064	345382	HACKBERRY 100	1997	13066		
1065	345383	HACKBERRY 101	1997	13067		
1066	345384	HACKBERRY 102	1997	13068		
1067	345385	HACKBERRY 103	1997	13069		
1068	345386	HACKBERRY 104	1997	13070		
1069	345387	HACKBERRY 105	1997	13071		
1070	345388	HACKBERRY 106	1997	13072		
1071	345389	HACKBERRY 107	1997	13073		
1072	345629	RUSTLER 1	1997	13769		
1073	345630	RUSTLER 2	1997	13770		
1074	345631	RUSTLER 3	1997	13771		
1075	345632	RUSTLER 4	1997	13772		
1077	353756	M. Tiger	2000	30547		

PHOENIX, ARIZONA

2007 AUG 15 A 8:25

RECEIVED
B.L.M. AZ STATE OFFICE

United States Department of the Interior
 Bureau of Land Management
 BUSINESS & SUPPORT SVCS DIV
 ONE N CENTRAL AVE SUITE 800
 PHOENIX, AZ 85004 -4427
 Phone: (602) 417-9200

Receipt

No:

1544971

Transaction #: 1596350		ENTERED INTO COMPUTER
Date of Transaction: 08/15/2007		
CUSTOMER:	ASARCO INC 1150 N 7TH AVE TUCSON, AZ 85705	AUG 21 2007 PB & VERIFIED

LINE #	QTY	DESCRIPTION	REMARKS	UNIT PRICE	TOTAL
1	1.00	LOCATABLE MINERALS / MINING CLAIMS-NOT NEW-UNADJUD, ONE AUTH NO. ONLY / MINING CLAIM MONEY RECEIVED (455) CASES: AMC48401/\$148125.00	MAINT 2008 (1185)	- n/a -	148125.00
TOTAL:					\$148,125.00

PAYMENT INFORMATION					
1	AMOUNT:	\$148,125.00	POSTMARKED:	8/13/07 0:00	
	TYPE:	CHECK	RECEIVED:	08/15/2007	
	CHECK NO:	0000358328			
	NAME:	ASARCO LLC 1150 N 7TH AVE TUCSON AZ 85705			

REMARKS

This receipt was generated by the automated BLM Collections and Billing System and is a paper representation of a portion of the official electronic record contained therein.

Message:

1185 ROWS RETRIEVED

VERIFIED
AUG 21 2007
PS

CBS Export Results Report

Include Resolved Records

Record Status

- Error Records (E/M/I)
- Accepted Records (A/W)
- "On Hold" Records (H)
- All Records (for s/n or receipt nr)
- Exported, No Results From CBS
- New (not yet exported)

Search Criteria

Enter export Date (mm/dd/yyyy) ALL
 Serial Number match (optional)
 Receipt Nr (optional) 1544971
 Export Nr (exclusive)
 LR2000 User (defaults to login) ALL

Responsible Area (Errors Only)

- User (U,X)
- Programmer (P,X)
- All (U,P,X)

Query

Reset

[User Guide](#)

	Resend?	Export Nr	A/D	Serial Nr	Multi	Code	\$ Amount	Remarks	Receipt Nr	LR2000 User	#Msg	Resolved?	OK	Stat1	A1
1	<input type="checkbox"/>	1345108	A	AMC1186		582	125.00	2008	1544971	P5BROWN		<input type="checkbox"/>			

ASARCO

August 11, 2006

Ms. Dorie Morrison
Mining Claims Section
Arizona State Office
Bureau of Land Management
Department of the Interior
1 N. Central Avenue, Suite 800
Phoenix, AZ 85004-4427

AMC 138158	AMC 299632
AMC 1186	AMC 303735
AMC 66892	AMC 315170
AMC 48023	AMC 325895
AMC 141486	AMC 333067
AMC 314545	AMC 338178
AMC 253273	AMC 344575
AMC 277468	AMC 344652
AMC 289373	AMC 344757

RE: Notice of Intent to Hold and Payment of Annual Claim Maintenance Fees

Dear Ms. Morrison:

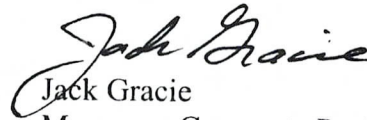
AMC 345121	AMC 345188
AMC 345354	AMC 345629

Enclosed are the following "Notice of Intern to Hold and Payment of Claim Maintenance Fees" affidavits for September 1, 2006 to August 31, 2007.

Affidavit	Location	Fee Amount
Ray Complex	Pinal County	\$134,250
Ray Complex	Gila County	\$13,875
	Tota 1	\$148,125

If you have any questions or need further information, please call me at 520-798-7517.

Sincerely,



Jack Gracie
Manager., Corporate Real Estate

Enclosures

cc: Jack Garrity

PHOENIX, AZ

2006 AUG 16 A 8:52

RECEIVED
BLM, AZ STATE OFFICE

21
RE 8/22/06

EXHIBIT A

Unpatented lode claims located in Banner Mining District, Gila Co., Arizona

	A	B	C	D	E	F
1	AMC SERIAL NO.	CLAIM NAME	BOOK/DOCKET	PAGE	AMENDED/REAMENDED	
2					BK/DOC	PAGE
3	48401	Porphyry	48	158		
4	48402	Quartzite	48	158		
5	48405	Black Copper, Amended	8	454	48	144
6	48406	Blue Copper, Amended	8	454	48	145
7	48413	Keystone, Amended	8	512	48	152
8	48418	North Star, Amended	8	429	48	157
9	48420	Senator, Amended	8	455	48	160
10	48428	Tip Top, Amended	16	118	48	166
11	66991	Chilito No. 1, Amended	47, Mines	577	225	136
12	66992	Chilito No. 2, Amended	47, Mines	580	225	137
13	66993	Cobre Verde No. 8, Amended, Reamended (Chilito No. 3; Mines 42, 244)	41, Mines	464	224 225	334 138
14	66994	Chilito No. 4, Amended	47, Mines	578	225	139
15	66995	Chilito No. 41	225	170		
16	66996	Chilito No. 6, Amended, Reamended	47, Mines	581	42, Mines 225	XX 140
17	66997	Chilito No. 7, Amended, Reamended	47, Mines	582	42, Mines 225	XXX 141
18	66998	Chilito No. 8, Amended	47, Mines	583	225	142
19	66999	Copper Glance No. 1 (Chilito 12), Amended, Reamended	41, Mines	464	42, Mines 225	246 145
20	67000	Copper Glance No. 2 (Chilito 13), Amended, Reamended	41, Mines	465	42, Mines 225	247 146
21	67001	Two Bridges (Chilito 14), Amended, Reamended	47, Mines	559	42, Mines 225	248 147
22	67002	Evener (Chilito 15)	47, Mines	560	42, Mines 225	249 148
23	67003	Copper Glance No. 7 (Chilito 19), Amended, Reamended	41, Mines	466	42, Mines 225	250 149
24	67004	Chilena No. 3 (Chilito 29), Amended, Reamended	47, Mines	556	42, Mines 225	260 159

2006 AUG 19 8 47

RECEIVED
STATE OFFICE

RE 8/21-22/06

EXHIBIT A

Unpatented lode claims located in Banner Mining District, Gila Co., Arizona

	A	B	C	D	E	F
25	67005	Chilena No. 4 (Chilito 30), Amended, Reamended	47, Mines	557	42, Mines 225	261 160
26	67006	Chilena No. 5 (Chilito 32), Amended, Reamended	47, Mines	558	42, Mines 225	262 161
27	67007	Chilena No. 2 (Chilito 33), Amended, Reamended	47, Mines	555	42, Mines 225	263 162
28	67008	Chilito No. 42	238	465		
29	67009	Ethel	41, Mines	12		
30	67010	Spring	47, Mines	121		
31	67011	Drusilla	47, Mines	93		
32	67012	Fanny	47, Mines	94		
33	67013	Chilito No. 9, Amended, Reamended	47, Mines	586	224 225	335 143
34	67014	Black Eagle No. 1	49, Mines	550		
35	67015	Black Eagle No. 2	49, Mines	550		
36	67016	Black Eagle No. 3	49, Mines	551		
37	67017	Black Eagle No. 4	49, Mines	551		
38	67018	Black Eagle No. 5	49, Mines	551		
39	67019	Black Eagle No. 6	49, Mines	552		
40	67020	Fraction No. 6, Amended, Reamended	160	511	226 250	538 456
41	67021	Dick No. 17	62	354		
42	67022	Dick No. 18	62	355		
43	67023	Dick No. 19	62	356		
44	67024	Dick No. 20	62	357		
45	314545	Steamboat 1	829	934-36		
46	314546	Steamboat 2	829	937-39		
47	314547	Steamboat 3	829	940-42		
48	314548	Steamboat 4	829	943-45		
49	314549	Steamboat 5	829	946-48		
50	314550	Steamboat 6	829	949-51		
51	314551	Steamboat 7	829	952-54		
52	314552	Steamboat 8	829	955-57		
53	314553	Steamboat 9	829	958-60		
54	314554	Steamboat 10	829	961-63		
55	314555	Steamboat 11	829	964-66		
56	314556	Steamboat 12	829	967-69		
57	314557	Steamboat 13	829	970-72		
58	314558	Steamboat 14	829	973-75		

10
2013

2006 AUG 16 8:47

RECEIVED
CLM, AZ STATE OFFICE

PHOENIX, AZ

EXHIBIT A

Unpatented lode claims located in Banner Mining District, Gila Co., Arizona

	A	B	C	D	E	F
59	314559	Steamboat 15	829	976-78		
60	314560	Steamboat 16	829	979-81		
61	314561	Steamboat 17	829	982-84		
62	314562	Steamboat 18	829	985-87		
63	314563	Steamboat 19	829	988-90		
64	314564	Steamboat 20	829	991-93		
65	314565	Steamboat 21	829	994-96		
66	314566	Steamboat 22	829	997-99		
67	314567	Steamboat 23	829	1000-02		
68	314568	Steamboat 24	830	1001-03		
69	314569	Steamboat 25	830	1004-06		
70	314570	Steamboat 26	830	1007-09		
71	314571	Steamboat 27	830	10 to 12		
72	314572	Steamboat 28	830	13-15		
73	314573	Steamboat 29	830	16-18		
74	314574	Steamboat 30	830	19-21		
75	314575	Steamboat 31	830	22-24		
76	314576	Steamboat 32	830	25-27		
77	314577	Steamboat 33	830	28-30		
78	314578	Steamboat 34	830	31-33		
79	314579	Steamboat 35	830	54-56		
80	314580	Steamboat 36	830	37-39		
81	314581	Steamboat 37	830	40-42		
82	314582	Steamboat 38	830	43-45		
83	314583	Steamboat 39	830	46-48		
84	314584	Steamboat 40	830	49-51		
85	314585	Steamboat 41	830	52-54		
86	314586	Steamboat 42	830	55-57		
87	314587	Steamboat 43	830	58-60		
88	314588	Steamboat 44	830	61-63		
89	314589	Steamboat 45	830	64-66		
90	314590	Steamboat 46	830	67-69		
91	314591	Steamboat 47	830	70-72		
92	314592	Steamboat 48	830	73-75		
93	314593	Steamboat 49	830	76-78		
94	314594	Steamboat 50	830	79-81		
95	314595	Steamboat 51	830	82-84		
96	314596	Steamboat 52	830	85-87		
97	314597	Steamboat 53	830	88-90		

PHOENIX, AZ

2006 AUG 19 4: 48

RECEIVED
 U.S. STATE OFFICE

EXHIBIT A

Unpatented lode claims located in Banner Mining District, Gila Co., Arizona

	A	B	C	D	E	F
98	314598	Steamboat 54	830	91-93		
99	314599	Steamboat 55	830	94-96		
100	314600	Steamboat 56	830	97-99		
101	314601	Steamboat 57	830	100-02		
102	314602	Steamboat 58	830	103-05		
103	314603	Steamboat 59	830	106-08		
104	314604	Steamboat 60	830	109-111		
105	314605	Steamboat 61	830	112-14		
106	314606	Steamboat 62	830	115-17		
107	314607	Steamboat 63	830	118-20		
108	314608	Steamboat 64	830	121-23		
109	314609	Steamboat 65	830	124-26		
110	314610	Steamboat 66	830	127-29		
111	314611	Steamboat 67	830	130-32		
112	314612	Steamboat 68	830	133-35		
113	314613	Steamboat 69	830	136-38		

PHOENIX, AZ

2006 AUG 16 8:48

RECEIVED
U.L.M. AZ STATE OFFICE

EXHIBIT A

Unpatented Lode Claims and Mill Site Claims:

Pinal Co., AZ Pioneer-Mineral Creek-Cochran-Copper Butte-Riverside Mining Districts

1 2	A	B	C	D	E	F
	AMC SERIAL No.	CLAIM NAME	BOOK/ DOCKET	PAGE	AMENDED REAMENDED	
					BK/DOC	PAGE
3	1186	Teapot No. 11	850	617		
4	1187	Teapot No. 12	850	618		
5	67025	Wedge No. 1	431	418		
6	67026	Adobe, Amended	52, Mines	493	372	493
7	67027	A Hunch No. 2, Amended	70, Mines	151	213	35
8	67028	A Hunch No. 3, Amended	70, Mines	488	213	36
9	67029	A Hunch No. 4 Amended	73, Mines	267	213	37
10	67030	A Hunch No. 5, Amended	73, Mines	268	213	38
11	67031	A Hunch No. 6, Amended	73, Mines	269	213	39
12	67032	A Hunch No. 7, Amended	78, Mines	241	213	40
13	67033	Canyon No. 6	364	200		
14	67035	Carnation	30, Mines	499		
15	67036	Chest	35, Mines	197		
16	67037	Chloride Gulch, Amended	15, Mines	219	36, Mines	591
17	67038	Combination	30, Mines	499		
18	67039	Contact No. 3	32, Mines	531		
19	67040	Copper Ace No. 1	264	537		
20	67041	Copper Ace No. 2	264	538		
21	67042	Copper Ace No. 3	264	539		
22	67043	Copper Ace No. 4	264	540		
23	67045	Copper Zone No. 4, Amended	24, Mines	543	372	491
24	67046	Copper Zone No. 5, Amended	24, Mines	544	372	492
25	67047	Happy Vale	35, Mines	421		
26	67048	Led	35, Mines	301		
27	67049	Major	32, Mines	531		
28	67050	Major No. 2	32, Mines	532		
29	67051	Major No. 3	32, Mines	533		
30	67052	Major No. 4	35, Mines	421		
31	67053	Major No. 5	46, Mines	26		
32	67054	Major No. 6	46, Mines	27		
33	67055	Mescal No. 1, Amended	188	564	193	425
34	67056	Mescal No. 2	188	565		
35	67057	Mescal No. 3	188	566		
36	67058	Mescal No. 4	188	567		
37	67059	Mescal No. 5	189	328		
38	67060	Mescal No. 6	188	568		

2006 AUG 16 4 8:48

RECEIVED
AZ STATE OFFICE

RE 8/21-22/06

EXHIBIT A

Unpatented Lode Claims and Mill Site Claims:

Pinal Co., AZ Pioneer-Mineral Creek-Cochran-Copper Butte-Riverside Mining Districts

	A	B	C	D	E	F
39	67061	Mescal No. 7	188	569		
40	67062	Mescal No. 8	189	55		
41	67063	Mescal No. 9	189	56		
42	67064	Mescal No. 10	189	57		
43	67065	Mescal No. 11	189	58		
44	67066	Mescal No. 12	189	59		
45	67067	Mescal No. 13	189	60		
46	67068	Mescal No. 14	189	61		
47	67069	Mescal No. 15	189	62		
48	67070	Mescal No. 16	189	329		
49	67071	Mescal No. 17	189	63		
50	67072	Mescal No. 18	189	199		
51	67073	Mescal No. 19	189	64		
52	67074	Mescal No. 20	189	65		
53	67075	Mescal No. 21	189	210		
54	67076	Mescal No. 22	189	201		
55	67077	Mescal No. 23	189	202		
56	67078	Mescal No. 24	189	203		
57	67079	Mescal No. 25	189	204		
58	67080	Mescal No. 26, Amended	189	205	194	528
59	67081	Mescal No. 27	194	529		
60	67082	Mescal No. 28	194	530		
61	67083	Mescal No. 29	194	531		
62	67084	Mescal No. 30	194	532		
63	67085	Mescal No. 31	194	533		
64	67086	Mescal No. 32	194	534		
65	67087	Mescal No. 33	194	535		
66	67088	Mescal No. 34	194	536		
67	67089	Mescal No. 35	194	537		
68	67090	Mescal No. 36	194	538		
69	67091	Mescal No. 37	194	539		
70	67092	Mescal No. 38	194	540		
71	67093	Mescal No. 39	194	541		
72	67094	Mescal No. 40	195	564		
73	67095	Mescal No. 41	195	565		
74	67096	Mescal No. 42	195	566		
75	67097	Mescal No. 43	197	230		
76	67098	Mescal No. 44	197	231		
77	67099	Mescal No. 45	197	232		

PHOENIX, AZ

2006 AUG 16 A 8:48

RECEIVED
 STATE OFFICE
 AZ

EXHIBIT A

Unpatented Lode Claims and Mill Site Claims: Pinal Co., AZ Pioneer-Mineral Creek-Cochran-Copper Butte-Riverside Mining Districts

	A	B	C	D	E	F
78	67100	Mescal No. 46	197	233		
79	67101	Mescal No. 47, Amended	197	234	1869	910-911
80	67103	Mescal No. 49, Amended	197	236	1869	914
81	67104	Mescal No. 50, Amended	195	562	1869	916
82	67105	Mescal No. 51	195	563		
83	67106	Mesquite No. 1	197	228		
84	67107	Mesquite No. 2	197	229		
85	67108	Odessa	35, Mines	422		
86	67109	Olive	35, Mines	198		
87	67110	Recall	35, Mines	198		
88	67111	Rustler No. 1	364	196		
89	67112	Rustler No. 2	364	197		
90	67113	Rustler No. 3	364	198		
91	67114	Rustler No. 4	364	199		
92	67115	Silverball (SilverBall)	39, Mines	457		
93	67116	Silver King	31, Mines	495		
94	67117	Silver Lead	31, Mines	496		
95	67118	Silver Leaf (SilverLeap)	31, Mines	497		
96	67119	Silver Leap No. 3	32, Mines	530		
97	67120	Silver Queen	31, Mines	496		
98	67121	Silver Threads	31, Mines	497		
99	67122	Star	31, Mines	494		
100	67123	Would be Expert	31, Mines	302		
101	67124	Erman No. 1, Amended	537	209	974	163
102	67125	Erman No. 2, Amended	537	210	974	165
103	67126	Erman No. 3, Amended	537	211	974	167
104	67127	Erman No. 4, Amended	537	212	974	169
105	67128	Erman No. 5, Amended	537	213	974	171
106	67129	Erman No. 6, Amended	537	214	974	173
107	67130	Erman No. 7, Amended	537	215	974	175
108	67131	Erman No. 8, Amended	537	216	974	177
109	67132	Erman No. 9, Amended	537	217	974	179
110	67133	Erman No. 10, Amended	537	218	974	181
111	67134	Erman No. 11, Amended	537	219	974	183
112	67135	Erman No. 12, Amended	537	220	974	185
113	67136	Erman No. 13, Amended	537	221	974	187
114	67137	Erman No. 14, Amended	537	222	974	189
115	67138	Erman No. 15, Amended	537	223	974	191
116	67139	Erman No. 16, Amended	537	224	974	193

67139

2006 AUG 19 8:48

RECEIVED
D.L.M. AZ STATE OFFICE

EXHIBIT A

Unpatented Lode Claims and Mill Site Claims:
Pinal Co., AZ Pioneer-Mineral Creek-Cochran-Copper Butte-Riverside Mining Districts

	A	B	C	D	E	F
117	67140	Erman No. 17, Amended	537	225	974	195
118	67141	Erman No. 18, Amended	537	226	974	197
119	67142	Erman No. 19, Amended	537	227	974	199
120	67143	Erman No. 20, Amended	537	228	974	201
121	67144	Erman No. 21, Amended	537	229	974	203
122	67145	Erman No. 22, Amended	537	230	974	205
123	67146	Erman No. 23, Amended	537	231	974	207
124	67147	Erman No. 24, Amended	537	232	974	209
125	67148	Erman No. 25, Amended	537	233	974	211
126	67149	Erman No. 26, Amended	537	234	974	213
127	67150	Erman No. 27, Amended	537	235	974	215
128	67151	Erman No. 28, Amended	537	236	974	217
129	67152	Erman No. 29, Amended	537	237	974	219
130	67153	Erman No. 30, Amended	542	378	974	221
131	67154	Erman No. 31, Amended	542	379	974	223
132	67155	River No. 4	673	389		
133	67156	River No. 5	673	390		
134	67157	River No. 6	673	391		
135	67158	River No. 7	673	392		
136	67159	River No. 8	673	393		
137	67160	River No. 9	673	394		
138	67161	River No. 13	673	398		
139	67162	River No. 14	673	399		
140	67163	River No. 15	673	400		
141	67164	River No. 16	673	401		
142	67165	River No. 17	673	402		
143	67166	River No. 18	673	403		
144	67167	River No. 22	673	404		
145	67168	River No. 23	673	405		
146	67169	River No. 24	673	406		
147	67170	River No. 25	673	407		
148	67171	River No. 26	673	408		
149	67172	River No. 27	673	409		
150	67173	Southern No. 1	297	230		
151	67174	Southern No. 2	297	231		
152	67175	Southern No. 3	297	232		
153	67176	Southern No. 4	297	233		
154	67177	Southern No. 5, Amended	297	234	1869	940-941
155	67178	Southern No. 6, Amended	297	235	1869	942-943

PHOENIX, AZ

2006 AUG 16 A 8:48

RECEIVED
MILAZ STATE OFFICE

EXHIBIT A

Unpatented Lode Claims and Mill Site Claims: Pinal Co., AZ Pioneer-Mineral Creek-Cochran-Copper Butte-Riverside Mining Districts

	A	B	C	D	E	F
156	67179	Southern No. 7	334	532		
157	67180	Southern No. 8, Amended	334	533	1869	944-945
158	67181	Ray Southern 1	47, Mines	462		
159	67182	Ray Southern 5, Amended	47, Mines	463	1869	918-919
160	67183	Ray Southern 6, Amended	47, Mines	464	1869	920-921
161	67184	Ray Southern 7, Amended	47, Mines	465	1869	922-923
162	67187	Ray Southern 10, Amended	47, Mines	468	1869	924-925
163	67188	Ray Southern 11, Amended	47, Mines	469	297	236
164	67189	Ray Southern 12, Amended	47, Mines	470	1869	926-927
165	67193	Ray Southern 16	55, Mines	355		
166	67195	Ray Southern 17, Amended	56, Mines	527	1869	934-935
167	67196	Ray Southern 39, Amended, Reamended	155	134	360 1869	522 636-637
168	67197	Ray Southern 40, Amended, Reamended	155	86	360 1869	523 938-939
169	67198	Ray Southern 41, Amended	155	87	360	524
170	67199	Ray Southern 42, Amended	158	88	360	525
171	67249	Bur No. 1, Amended	719	609	974	225
172	67250	Bur No. 2, Amended	719	610	974	227
173	67251	Bur No. 3, Amended	719	611	974	229
174	67252	Bur No. 4, Amended	719	612	974	231
175	67253	Bur No. 5, Amended	719	613	974	233
176	67254	Bur No. 6, Amended	719	614	974	235
177	67255	Bur No. 7, Amended	719	615	974	237
178	67256	Bur No. 8, Amended	719	616	974	239
179	67257	Bur No. 9, Amended	719	617	974	241
180	67258	Bur No. 10, Amended, Reamended	719	618	974 1890	243 405-406
181	67259	Bur No. 11, Amended	719	619	974	245
182	67260	Bur No. 12, Amended, Reamended	719	620	974 1890	247 407-408
183	67261	Bur No. 13, Amended	719	621	974	249
184	67262	Bur No. 14, Amended, Reamended	719	622	974 1890	251 409-410
185	67263	Bur No. 15, Amended	719	623	974	253
186	67264	Bur No. 16, Amended, Reamended	719	624	974 1890	255 411-412
187	67265	Bur No. 17, Amended, Reamended	719	625	974 1890	257 413-414

2006 AUG 16 8:48

RECEIVED
ALM, AZ STATE OFFICE

EXHIBIT A

Unpatented Lode Claims and Mill Site Claims:
Pinal Co., AZ Pioneer-Mineral Creek-Cochran-Copper Butte-Riverside Mining Districts

	A	B	C	D	E	F
188	67266	Bur No. 18, Amended, Reamended	719	626	974 1890	259 415-416
189	67267	Bur No. 19, Amended, Reamended	719	627	974 1890	261 417-418
190	67268	Bur No. 20, Amended, Reamended	719	628	974 1890	263 419-420
191	67269	Bur No. 22, Amended, Reamended	719	630	974 1869	265 946-947
192	67271	Bur No. 24, Amended, Reamended	719	632	974 1869	269 948-949
193	67273	Bur No. 26, Amended, Reamended	719	634	974 1869	273 950-951
194	67275	Bur No. 28, Amended, Reamended	719	636	974 1869	277 952-953
195	67277	Bur No. 30, Amended, Reamended	719	638	974 1869	281 954-955
196	67278	Bur No. 31, Amended	719	639	974	283
197	67279	Bur No. 32, Amended, Reamended	719	640	974 1869	285 956-957
198	67280	Bur No. 33, Amended	719	641	974	287
199	67281	Bur No. 34, Amended, Reamended	719	642	974 1869	289 970-971
200	67284	Bur No. 37, Amended	719	645	974	295
201	67286	Bur No. 39, Amended	719	647	974	299
202	67287	Bur No. 40, Amended, Reamended	719	648	974 1869	301 978-979
203	67288	Bur No. 41, Amended	719	649	974	303
204	67289	Bur No. 43, Amended	720	591	974	305
205	67290	Bur No. 45, Amended	719	651	974	307
206	67291	Bur No. 46, Amended	719	652	974	309
207	67292	Bur No. 47, Amended	719	653	974	311
208	67293	Bur No. 48, Amended	719	654	974	313
209	67294	Bur No. 49, Amended	719	655	974	315
210	67295	Bur No. 50, Amended	719	656	974	317
211	67296	Bur No. 51, Amended, Reamended	719	657	974 1890	319 421-422
212	67297	Bur No. 52, Amended	719	658	974	321
213	67298	Bur No. 53, Amended, Reamended	719	659	974 1890	323 423-424

2006 AUG 19 8:49

RECEIVED
B.L.M. AZ STATE OFFICE

EXHIBIT A

Unpatented Lode Claims and Mill Site Claims:
Pinal Co., AZ Pioneer-Mineral Creek-Cochran-Copper Butte-Riverside Mining Districts

	A	B	C	D	E	F
214	67299	Bur No. 54, Amended	719	660	974	325
215	67300	Bur No. 55, Amended, Reamended	719	661	974 1890	327 425-426
216	67301	Bur No. 56, Amended	719	662	974	329
217	67302	Bur No. 57, Amended, Reamended	719	663	974 1890	331 427-428
218	67303	Bur No. 58, Amended	719	664	974	333
219	67304	Bur No. 59, Amended, Reamended	719	665	974 1890	335 429-430
220	67305	Bur No. 60, Amended, Reamended	719	666	974 1890	337 431-432
221	67306	Bur No. 61, Amended, Reamended	719	667	974 1890	339 433-434
222	67307	Bur No. 62, Amended, Reamended	719	668	974 1890	341 435-436
223	67308	Bur No. 63, Amended, Reamended	719	669	974 1890	343 437-438
224	67309	Bur No. 64, Amended, Reamended	719	670	974 1890	345 439-440
225	67310	Bur No. 65, Amended, Reamended	719	671	974 1890	347 441-442
226	67311	Bur No. 66, Amended	719	672	974	349
227	67312	Bur No. 67, Amended, Reamended	719	673	974 1890	351 443-444
228	67313	Bur No. 68, Amended	719	674	974	353
229	67314	Bur No. 69, Amended, Reamended	719	675	974 1890	355 445-446
230	67315	Bur No. 71, Amended	719	677	974	357
231	67316	Bur No. 73, Amended	719	679	974	359
232	67317	Bur No. 75, Amended	719	681	974	361
233	67318	Bur No. 77, Amended, Reamended	719	683	974 1869	363 980-981
234	67321	Bur No. 83, Amended, Reamended	719	689	974 1869	369 984-985
235	67322	Bur No. 86, Amended	719	690	974	371
236	67323	Bur No. 87, Amended	719	691	974	373
237	67324	Bur No. 88, Amended	719	692	974	375
238	67325	Bur No. 89, Amended	719	693	974	377
239	67326	Bur No. 90, Amended	719	694	974	379

2006 AUG 16 A 8:49

RECEIVED
PLM, AZ STATE OFFICE

PHOENIX, AZ

EXHIBIT A

Unpatented Lode Claims and Mill Site Claims: Pinal Co., AZ Pioneer-Mineral Creek-Cochran-Copper Butte-Riverside Mining Districts

	A	B	C	D	E	F
240	67327	Bur No. 91, Amended	719	695	974	381
241	67328	Bur No. 92, Amended	719	696	974	383
242	67329	Bur No. 93, Amended	719	697	974	385
243	67330	Bur No. 94, Amended	719	698	974	387
244	67331	Bur No. 95, Amended	719	699	974	389
245	67332	Bur No. 116, Amended	719	718	974	391
246	67333	Bur No. 117, Amended	719	719	974	393
247	67334	Bur No. 118, Amended	719	720	974	395
248	67335	Bur No. 119, Amended	719	721	974	397
249	67336	Bur No. 120, Amended	719	722	974	399
250	67337	Bur No. 121, Amended	719	723	974	401
251	67338	Bur No. 122, Amended	719	724	974	403
252	67339	Bur No. 123, Amended	719	725	974	405
253	67340	Bur No. 124, Amended	719	726	974	407
254	67341	Bur No. 125, Amended	719	727	974	409
255	67342	Bur No. 126, Amended	719	728	974	411
256	67343	Bur No. 127, Amended	719	729	974	413
257	67344	Bur No. 128, Amended	719	730	974	415
258	67345	Bur No. 129, Amended	719	731	974	417
259	67346	Bur No. 130, Amended	719	732	974	419
260	67349	Belgravia No. 1	536	29		
261	67350	Belgravia No. 2	536	30		
262	67351	Belgravia No. 3	536	31		
263	67352	Belgravia No. 4	536	32		
264	67353	Belgravia No. 5	536	33		
265	67354	Belgravia No. 6	536	34		
266	67355	Belgravia No. 7	536	35		
267	67356	Belgravia No. 8	536	36		
268	67357	Belgravia No. 9	536	37		
269	67358	Belgravia No. 10	536	38		
270	67359	Belgravia No. 11	536	39		
271	67360	Belgravia No. 12	536	40		
272	67361	Belgravia No. 13	536	41		
273	67362	Belgravia No. 14	536	42		
274	67363	Belgravia No. 15	536	43		
275	67364	Belgravia No. 16	536	44		
276	67365	Livingston No. 2	133	196		
277	67366	New Year No. 3	57, Mines	575		
278	67367	New Year No. 4	57, Mines	576		

2006 AUG 16 A 8:49

RECEIVED
ALM, AZ STATE OFFICE

EXHIBIT A

Unpatented Lode Claims and Mill Site Claims: Pinal Co., AZ Pioneer-Mineral Creek-Cochran-Copper Butte-Riverside Mining Districts

	A	B	C	D	E	F
279	67368	New Year No. 5	57, Mines	577		
280	67369	New Year No. 6	57, Mines	578		
281	67370	New Year No. 7	57, Mines	579		
282	67371	New Year No. 8	57, Mines	580		
283	67372	New Year No. 9	57, Mines	581		
284	67373	Portland 5	683	163		
285	67374	Portland 6	683	164		
286	67375	Portland 7	683	166		
287	67376	Portland No. 8	720	592		
288	67377	Portland No. 9	720	593		
289	67378	Portland No. 10	720	594		
290	67379	Portland No. 11	720	595		
291	67380	Portland No. 12	720	596		
292	67381	Portland No. 13	720	597		
293	67382	Portland No. 14	720	598		
294	67383	Portland No. 15	720	599		
295	67384	Portland No. 16	720	600		
296	67385	Teapot No. 1	834	692		
297	67386	Teapot No. 2	834	693		
298	67387	Teapot No. 3	834	694		
299	67388	Teapot No. 4	834	695		
300	67389	Teapot No. 5	834	696		
301	67390	Teapot No. 6	834	697		
302	67391	Teapot No. 7	834	698		
303	67392	Teapot No. 8	834	699		
304	67393	Teapot No. 9	834	700		
305	67394	Teapot No. 10	834	701		
306	67395	Red Hills No. 1, Amended	129	129	152	393
307	67396	Red Hills No. 2, Amended	129	130	152	394
308	67397	Red Hills No. 3, Amended	129	131	152	395
309	67398	Red Hills No. 4, Amended	129	132	491	46
310	67399	Red Hills No. 5, Amended	129	133	491	47
311	67400	Red Hills No. 6	129	134		
312	67401	Red Hills No. 7	129	135		
313	67402	Red Hills No. 8	133	195		
314	67403	Red Hills No. 9, Amended	129	137	132	177
315	67404	Red Hills No. 11, Amended	129	139	132	178
316	67405	Red Hills Fraction	487	394		
317	67406	Red Bluff	495	504		

2006 AUG 16 8:49

RECEIVED
S.L.M. AZ STATE OFFICE

EXHIBIT A

Unpatented Lode Claims and Mill Site Claims:

Pinal Co., AZ Pioneer-Mineral Creek-Cochran-Copper Butte-Riverside Mining Districts

	A	B	C	D	E	F
318	67407	West No. 1	520	971		
319	67408	West No. 2	520	972		
320	67409	West No. 3	520	973		
321	67410	West No. 4	520	974		
322	67411	West No. 5	520	975		
323	67412	West No. 6	520	976		
324	67413	West No. 7	520	977		
325	67414	West No. 8	520	978		
326	67415	West No. 9	520	979		
327	67416	West No. 10	520	980		
328	67417	West No. 11	520	981		
329	67418	West No. 12	520	982		
330	67419	West No. 13	520	983		
331	67420	West No. 14	520	984		
332	67421	West No. 15	520	985		
333	67422	West No. 16	520	986		
334	67423	West No. 17	520	987		
335	67424	West No. 18	520	988		
336	67425	West No. 19	520	989		
337	67426	West No. 20	520	990		
338	67427	West No. 21	520	991		
339	67428	Blue Hills No. 1	280	374		
340	67429	Blue Hills No. 2	280	375		
341	67430	Blue Hills No. 3	280	376		
342	67431	Blue Hills No. 4	280	377		
343	67432	Blue Hills No. 5	280	378		
344	67433	Blue Hills No. 6	280	379		
345	67434	Blue Hills No. 7	280	380		
346	67435	Blue Hills No. 8	280	381		
347	67436	Blue Hills No. 9	280	382		
348	67437	Blue Hills No. 10	280	383		
349	67438	Blue Hills No. 11	280	384		
350	67439	Blue Hills No. 12	280	385		
351	67441	Ray No. 2	545	102		
352	67443	Ray No. 4	545	104		
353	67444	Ray No. 5	545	105		
354	67445	Ray No. 6	545	106		
355	67446	Ray No. 7	545	107		
356	67447	Ray No. 8	545	108		

2009 AUG 19 8:49

RECEIVED
D.L.M. AZ STATE OFFICE

EXHIBIT A

Unpatented Lode Claims and Mill Site Claims: Pinal Co., AZ Pioneer-Mineral Creek-Cochran-Copper Butte-Riverside Mining Districts

	A	B	C	D	E	F
357	67448	Ray No. 9	545	109		
358	67449	Ray No. 10	545	110		
359	67450	Ray No. 11	545	111		
360	67451	Ray No. 12	545	112		
361	67452	Ray No. 13	545	113		
362	67453	Ray No. 14	545	114		
363	67454	Ray No. 15	552	367		
364	67455	Ray No. 16	545	116		
365	67456	Ray No. 17	545	117		
366	67457	Ray No. 18	545	118		
367	67459	Ray No. 20	545	120		
368	67460	Ray No. 21	545	121		
369	67461	Ray No. 22	552	381		
370	67462	Ray No. 23	545	122		
371	67463	Ray No. 24	552	382		
372	67464	Ray No. 25	545	123		
373	67465	Ray No. 26	552	383		
374	67466	Ray No. 27	545	124		
375	67467	Ray No. 28	552	384		
376	67468	Ray No. 29	545	125		
377	67469	Ray No. 30	552	385		
378	67470	Ray No. 31	552	386		
379	67471	Ray No. 32	552	387		
380	67472	Ray No. 33	552	388		
381	67473	Ray No. 34	552	389		
382	67474	Ray No. 35	545	126		
383	67475	Ray No. 36	545	127		
384	67476	Ray No. 37	545	128		
385	67477	Ray No. 38	545	129		
386	67478	Ray No. 39	545	130		
387	67479	Ray No. 40	545	131		
388	67480	Ray No. 41	545	132		
389	67481	Ray No. 42	545	133		
390	67482	Ray No. 43	552	390		
391	67483	Ray No. 44	552	391		
392	67484	Ray No. 45	552	392		
393	67485	Ray No. 46	552	393		
394	67486	Ray No. 47	552	394		
395	67487	Ray No. 48	552	395		

2006 AUG 16 A 8:49

RECEIVED
M.L.M. AZ STATE OFFICE

EXHIBIT A

Unpatented Lode Claims and Mill Site Claims: Pinal Co., AZ Pioneer-Mineral Creek-Cochran-Copper Butte-Riverside Mining Districts

	A	B	C	D	E	F
396	67488	Ray No. 49	546	444		
397	67489	Ray No. 50	546	445		
398	67490	Ray No. 51	546	446		
399	67491	Ray No. 52	546	447		
400	67492	Ray No. 53	546	448		
401	67493	Ray No. 54	546	449		
402	67494	Ray No. 55	546	450		
403	67495	Ray No. 56	546	451		
404	67496	Ray No. 57	546	452		
405	67497	Ray No. 58	546	453		
406	67498	Ray No. 59	546	454		
407	67499	Ray No. 60	552	396		
408	67500	Ray No. 61	548	185		
409	67501	Ray No. 62	548	186		
410	67502	Ray No. 63	548	187		
411	67503	Ray No. 64	548	188		
412	67504	Ray No. 65	548	189		
413	67505	Ray No. 66	548	190		
414	67506	Ray No. 67	548	191		
415	67507	Ray No. 68	548	192		
416	67508	Ray No. 69	548	193		
417	67509	Ray No. 70	548	194		
418	67510	Ray No. 71	548	195		
419	67511	Ray No. 72	548	196		
420	67512	Ray No. 73	552	370		
421	67513	Ray No. 74	552	371		
422	67514	Ray No. 75	552	372		
423	67515	Ray No. 76	552	373		
424	67516	Ray No. 77	552	374		
425	67517	Ray No. 78	552	375		
426	67518	Ray No. 79	552	376		
427	67519	Ray No. 80	552	377		
428	67520	Ray No. 81	552	378		
429	67521	Ray No. 82	552	379		
430	67522	Ray No. 83	552	380		
431	67523	Ray No. 84	758	967		
432	67524	Ray No. 85	758	968		
433	67525	Ray No. 86	758	969		
434	67526	Ray No. 87	758	970		

PHOENIX, AZ

2006 AUG 16 A 8:49

RECEIVED
D.L.M. AZ STATE OFFICE

EXHIBIT A

Unpatented Lode Claims and Mill Site Claims: Pinal Co., AZ Pioneer-Mineral Creek-Cochran-Copper Butte-Riverside Mining Districts

	A	B	C	D	E	F
435	67527	Ray No. 88	758	971		
436	67528	Ray No. 89	758	972		
437	67529	Ray No. 90	758	973		
438	67530	Ray No. 91	758	974		
439	67531	Ray No. 92	758	975		
440	67532	Ray No. 93	758	976		
441	67533	Ray No. 94	758	977		
442	67534	Ray No. 95	758	978		
443	67535	Ray No. 96	758	979		
444	67536	Ray No. 97	758	980		
445	67538	Ray No. 99	785	780		
446	67539	Ray No. 100	785	781		
447	67540	Ray No. 101	785	782		
448	138158	Pat No. 1	1076	304		
449	138159	Pat No. 2	1076	306		
450	138160	Pat No. 3	1076	308		
451	138161	Pat No. 4	1076	310		
452	138162	Nat No. 1	1075	699-700		
453	138163	Nat No. 2	1075	701-702		
454	138164	Nat No. 3	1075	703-704		
455	138165	Nat No. 4	1075	705-706		
456	141524	RMD No. 39	1083	493		
457	141525	RMD No. 40	1083	495		
458	141526	RMD No. 41	1083	497		
459	141527	RMD No. 42	1083	499		
460	141528	RMD No. 43	1083	501		
461	141529	RMD No. 44	1083	503		
462	141530	RMD No. 45	1083	505		
463	141531	RMD No. 46	1083	507		
464	141532	RMD No. 47	1083	509		
465	141533	RMD No. 48	1083	511		
466	141534	RMD No. 49	1083	513		
467	141535	RMD No. 50	1083	515		
468	141536	RMD No. 51	1083	517		
469	141537	RMD No. 52	1083	519		
470	141538	RMD No. 53	1083	521		
471	141539	RMD No. 54	1083	523		
472	141540	RMD No. 55	1083	525		
473	141541	RMD No. 56	1083	527		

PHOENIX, AZ

2008 AUG 16 A 8:49

RECEIVED
BLM, AZ STATE OFFICE

EXHIBIT A

Unpatented Lode Claims and Mill Site Claims: Pinal Co., AZ Pioneer-Mineral Creek-Cochran-Copper Butte-Riverside Mining Districts

	A	B	C	D	E	F
474	141542	RMD No. 57	1083	529		
475	141543	RMD No. 58	1083	531		
476	141544	RMD No. 59	1083	533		
477	141545	RMD No. 60	1083	535		
478	141546	RMD No. 61	1083	537		
479	141547	RMD No. 62	1083	539		
480	141548	RMD No. 63	1083	541		
481	141549	RMD No. 64	1083	543		
482	141550	RMD No. 65	1083	545		
483	141551	RMD No. 66	1083	547		
484	141552	RMD No. 67	1083	549		
485	141553	RMD No. 68	1083	551		
486	141554	RMD No. 69	1083	553		
487	141555	RMD No. 70	1083	555		
488	141622	RMD No. 137	1083	689		
489	141623	RMD No. 138	1083	691		
490	253275	Buckeye 3	1359	963		
491	253276	Buckeye 4	1359	965		
492	253277	Buckeye 5	1359	967		
493	253278	Buckeye 10	1359	969		
494	253279	Somnambulant 1	1360	35		
495	253280	Somnambulant 2	1360	37		
496	253281	Somnambulant 3	1360	39		
497	253282	Somnambulant 4	1360	41		
498	253283	Somnambulant 5	1360	43		
499	253284	Somnambulant 6	1360	45		
500	253285	Somnambulant 7	1360	47		
501	253286	Somnambulant 8	1360	49		
502	253287	Somnambulant 9	1360	51		
503	253288	Somnambulant 10	1360	53		
504	253289	Somnambulant 11	1360	55		
505	253290	Somnambulant 12	1360	57		
506	253291	Somnambulant 13	1360	59		
507	253292	Somnambulant 14	1360	61		
508	253293	Sue 37	1360	63		
509	253294	Sue 38, Amended	1360	65	1381	883
510	253295	Sue 39	1360	67		
511	253296	Sue 40, Amended	1360	69	1381	885
512	253297	Sue 41, Amended	1360	71	1381	887

PHOENIX, AZ

2006 AUG 16 A 8:49

RECEIVED
CLM AZ STATE OFFICE

EXHIBIT A

Unpatented Lode Claims and Mill Site Claims:
Pinal Co., AZ Pioneer-Mineral Creek-Cochran-Copper Butte-Riverside Mining Districts

	A	B	C	D	E	F
513	253298	Sue 42, Amended	1360	73	1381	889
514	253299	Sue 43, Amended	1360	75	1381	891
515	253300	Sue 44	1360	77		
516	253301	Sue 45, Amended	1360	79	1381	893
517	253302	Sue 46	1360	81		
518	253303	Sue 48	1360	83		
519	253304	Sue 49	1360	85		
520	253305	Sue 50	1360	87		
521	253306	Sue 51	1360	89		
522	253307	Sue 52	1360	91		
523	253308	Sue 53	1360	93		
524	253309	Sue 54	1360	95		
525	253310	Sue 55	1360	97		
526	253311	Sue 56	1360	99		
527	253312	Sue 57	1360	101		
528	253313	Sue 58	1360	103		
529	253314	Sue 59	1360	105		
530	253315	Sue 60	1360	107		
531	253316	Sue 61	1360	109		
532	253317	Sue 62	1360	111		
533	253318	Sue 63	1360	113		
534	253319	Sue 64	1360	115		
535	253321	Sue 66	1360	119		
536	253322	Sue 67	1360	121		
537	253324	Sue 69	1360	125		
538	253326	Sue 71	1360	129		
539	253327	Sue 72	1360	131		
540	253328	Sue 73	1360	133		
541	253329	Sue 74	1360	135		
542	253330	Sue 75	1360	137		
543	253331	Sue 76	1360	139		
544	253332	Sue 77	1360	141		
545	253333	Sue 78	1360	143		
546	253334	Sue 79	1360	145		
547	253335	Sue 80	1360	147		
548	253336	Sue 81	1360	149		
549	253337	Sue 82	1360	151		
550	253338	Sue 83	1360	153		
551	253339	Sue 84	1360	155		

PHOENIX, AZ

2006 AUG 19 A 8:50

RECEIVED
L.M. AZ STATE OFFICE

EXHIBIT A

Unpatented Lode Claims and Mill Site Claims:
Pinal Co., AZ Pioneer-Mineral Creek-Cochran-Copper Butte-Riverside Mining Districts

	A	B	C	D	E	F
552	253340	Sue 85	1360	157		
553	253341	Sue 86	1360	159		
554	253342	Sue 87	1360	161		
555	253343	Sue 88	1360	163		
556	253344	Sue 89	1360	165		
557	253345	Sue 90	1360	167		
558	253346	Sue 91	1360	169		
559	253347	Sue 92	1360	171		
560	253348	Sue 93	1360	173		
561	253349	Sue 94	1360	175		
562	253350	Sue 95	1360	177		
563	253351	Sue 96	1360	179		
564	253352	Sue 97	1360	181		
565	253353	Sue 98	1360	183		
566	253354	Sue 99	1360	185		
567	253355	Sue 100	1360	187		
568	253356	Sue 101	1360	189		
569	253357	Sue 102	1360	191		
570	253358	Sue 103	1360	193		
571	253359	Sue 104	1360	195		
572	253360	Sue 105	1360	197		
573	253361	Sue 116	1360	199		
574	253362	Sue 117	1360	201		
575	253363	Sue 118	1360	203		
576	253364	Sue 119	1360	205		
577	253365	Sue 201	1360	207		
578	253366	TW 12	1360	241		
579	253367	TW 13	1360	243		
580	253368	TW 14, Amended	1360	245	1381	901
581	253369	TW 15	1360	247		
582	253370	TW 16	1360	249		
583	253371	TW 17	1360	251		
584	253372	TW 18	1360	253		
585	253373	TW 19	1360	255		
586	253374	TW 20	1360	257		
587	253375	TW 21	1360	259		
588	253376	TW 22	1360	261		
589	253377	TW 23	1360	263		
590	253378	TW 24	1360	265		

2006 AUG 16 8:50

RECEIVED
U.S. STATE OFFICE

EXHIBIT A

Unpatented Lode Claims and Mill Site Claims: Pinal Co., AZ Pioneer-Mineral Creek-Cochran-Copper Butte-Riverside Mining Districts

	A	B	C	D	E	F
591	253379	TW 25	1360	267		
592	253380	TW 26	1360	269		
593	253381	TW 29	1360	271		
594	253382	TW 30	1360	273		
595	253383	TW 31	1360	275		
596	253384	TW 32	1360	277		
597	253385	TW 33	1360	279		
598	253386	TW 34	1360	281		
599	253387	TW 35	1360	283		
600	253388	TW 36	1360	285		
601	253389	TW 37	1360	287		
602	253390	TW 38	1360	289		
603	253391	TW 39	1360	291		
604	253392	TW 40	1360	293		
605	253393	TW 41	1360	295		
606	253394	TW 42	1360	297		
607	253395	TW 43	1360	299		
608	253396	TW 44	1360	301		
609	253397	TW 45	1360	303		
610	253398	TW 46	1360	305		
611	253399	TW 47	1360	307		
612	253400	TW 48	1360	309		
613	253401	TW 49	1360	311		
614	253402	TW 50	1360	313		
615	253403	TW 51	1360	315		
616	253404	TW 52	1360	317		
617	253405	TW 53	1360	319		
618	253406	TW 54	1360	321		
619	253407	TW 55	1360	323		
620	253408	TW 56	1360	325		
621	253409	TW 57	1360	327		
622	253410	TW 58	1360	329		
623	253411	TW 59	1360	331		
624	253412	TW 60	1360	333		
625	253413	TW 61	1360	335		
626	253414	TW 62	1360	337		
627	253415	TW 63	1360	339		
628	253416	TW 64	1360	341		
629	253417	TW 65	1360	343		

2006 AUG 19 8:50

RECEIVED
CLM AZ STATE OFFICE

EXHIBIT A

Unpatented Lode Claims and Mill Site Claims: Pinal Co., AZ Pioneer-Mineral Creek-Cochran-Copper Butte-Riverside Mining Districts

	A	B	C	D	E	F
630	253418	TW 66	1360	345		
631	253419	TW 67	1360	347		
632	253420	TW 68	1360	349		
633	253421	TW 69	1360	351		
634	253422	TW 70	1360	353		
635	253423	TW 71	1360	355		
636	253424	TW 72	1360	357		
637	253425	TW 73	1360	359		
638	253426	TW 74	1360	361		
639	253427	TW 75	1360	363		
640	253428	TW 102	1360	365		
641	253429	TW 103	1360	367		
642	253430	TW 104	1360	369		
643	253456	Copper Butte 20	1359	975		
644	253457	Copper Butte 21	1359	977		
645	253460	Terra 1	1360	209		
646	253461	Terra 2, Amended	1360	211	1381	895
647	253462	Terra 3	1360	213		
648	253463	Terra 4	1360	215		
649	253464	Terra 5	1360	217		
650	253467	Terra 8	1360	223		
651	253468	Terra 9	1360	225		
652	253469	Terra 10	1360	227		
653	253470	Terra 11	1360	229		
654	253471	Terra 12	1360	231		
655	253472	Terra 13	1360	233		
656	253473	Terra 14, Amended	1360	235	1381	897
657	253474	Terra 15, Amended	1360	237	1381	899
658	253475	Terra 16	1360	239		
659	253476	Walnut Canyon 1	1360	295		
660	253477	Walnut Canyon 2	1360	393		
661	253478	Walnut Canyon 3	1360	391		
662	253479	Walnut Canyon 4	1360	389		
663	253480	Walnut Canyon 5	1360	387		
664	253481	Walnut Canyon 6	1360	385		
665	253482	Walnut Canyon 7	1360	383		
666	253483	Walnut Canyon 8	1360	381		
667	253485	Walnut Canyon 14	1360	377		
668	253486	Walnut Canyon 15	1360	375		

2006 AUG 16 A 8:50

RECEIVED
CLM, AZ STATE OFFICE

EXHIBIT A

Unpatented Lode Claims and Mill Site Claims: Pinal Co., AZ Pioneer-Mineral Creek-Cochran-Copper Butte-Riverside Mining Districts

	A	B	C	D	E	F
669	253487	Walnut Canyon 18	1360	373		
670	253488	Walnut Canyon 19	1360	371		
671	277468	AX-A No. 1	1487	178-179		
672	277469	AX-A No. 2	1487	180-181		
673	277470	AX-A No. 3	1487	182-183		
674	277471	AX-A No. 4	1487	184-185		
675	277472	AX-A No. 5	1487	186-187		
676	277474	AX-A No. 7	1487	190-191		
677	277498	AX-A No. 31	1487	074-075		
678	277499	AX-A No. 32	1487	076-077		
679	277500	AX-A No. 33	1487	078-079		
680	277501	AX-A No. 34	1487	080-081		
681	277503	AX-A No. 36	1487	084-085		
682	277505	AX-A No. 38	1487	088-089		
683	277507	AX-A No. 40	1487	092-093		
684	277522	AX-A No. 55	1487	122-123		
685	277523	AX-A No. 56	1487	124-125		
686	277524	AX-A No. 57	1487	126-127		
687	277525	AX-A No. 58	1487	128-129		
688	277526	AX-A No. 59	1487	130-131		
689	277527	AX-A No. 60	1487	132-133		
690	277528	AX-A No. 61	1487	134-135		
691	277529	AX-A No. 62	1487	136-137		
692	277530	AX-A No. 63	1487	138-139		
693	277531	AX-A No. 64	1487	140-141		
694	277532	AX-A No. 65	1487	142-143		
695	277533	AX-A No. 66	1487	144-145		
696	277534	AX-A No. 67	1487	146-147		
697	277535	AX-A No. 68	1487	148-149		
698	277536	AX-A No. 69	1487	150-151		
699	277537	AX-A No. 70	1487	152-153		
700	277538	AX-A No. 71	1487	154-155		
701	277540	AX-A No. 73	1487	158-159		
702	277542	AX-A No. 75	1487	162-163		
703	277544	AX-A No. 77	1487	166-167		
704	277550	AXER No. 1	1487	238-239		
705	277551	AXER No. 2	1487	240-241		
706	277552	AXER No. 3	1487	242-243		
707	277553	AXER No. 4	1487	244-245		

2006 AUG 16 A 8:50

RECEIVED
CLM, AZ STATE OFFICE

EXHIBIT A

Unpatented Lode Claims and Mill Site Claims: Pinal Co., AZ Pioneer-Mineral Creek-Cochran-Copper Butte-Riverside Mining Districts

	A	B	C	D	E	F
708	277554	AXER No. 5	1487	246-247		
709	277555	AXER No. 6	1487	248-249		
710	277556	AXER No. 7	1487	250-251		
711	277557	AXER No. 8	1487	252-253		
712	277558	AXER No. 9	1487	254-255		
713	277559	AXER No. 10	1487	256-257		
714	277560	AXER No. 11	1487	258-259		
715	277561	AXER No. 12	1487	260-261		
716	277562	AXER No. 13	1487	262-263		
717	277563	AXER No. 14	1487	264-265		
718	277564	AXER No. 15	1487	266-267		
719	277565	AXER No. 16	1487	268-269		
720	277566	AXER No. 17	1487	270-271		
721	277567	AXER No. 18	1487	272-273		
722	277568	AXER No. 19	1487	274-275		
723	277569	AXER No. 20	1487	276-277		
724	277570	AXER No. 21	1487	278-279		
725	277571	AXER No. 22	1487	280-281		
726	277572	AXER No. 23	1487	282-283		
727	277573	AXER No. 24	1487	284-285		
728	277574	AXER No. 25	1487	286-287		
729	277575	AXER No. 26	1487	288-289		
730	277576	AXER No. 27	1487	290-291		
731	277577	AXER No. 28	1487	292-293		
732	277578	AXER No. 29	1487	294-295		
733	277579	AXER No. 30	1487	296-297		
734	277580	AXER No. 31	1487	298-299		
735	277581	AXER No. 32	1487	300-301		
736	277582	AXER No. 33	1487	302-303		
737	277583	AXER No. 34	1487	304-305		
738	277584	AXER No. 35	1487	306-307		
739	277585	AXER No. 36	1487	308-309		
740	277586	AXER No. 37	1487	310-311		
741	277587	AXER No. 38	1487	312-313		
742	277588	AXER No. 39	1487	314-315		
743	277589	AXER No. 40	1487	316-317		
744	277590	AXER No. 41	1487	318-319		
745	277591	AXER No. 42	1487	320-321		
746	277592	AXER No. 43	1487	322-323		

2006 AUG 16 A 8:50

RECEIVED
AZ STATE OFFICE

EXHIBIT A

Unpatented Lode Claims and Mill Site Claims: Pinal Co., AZ Pioneer-Mineral Creek-Cochran-Copper Butte-Riverside Mining Districts

	A	B	C	D	E	F
747	277593	AXER No. 44	1487	324-325		
748	277594	AXER No. 45	1487	326-327		
749	277595	AXER No. 46	1487	328-329		
750	277596	AXER No. 47	1487	330-331		
751	277597	AXER No. 48	1487	332-333		
752	277598	AXER No. 49	1487	334-335		
753	277599	AXER No. 50	1487	336-337		
754	277600	AXER No. 51	1487	338-339		
755	277601	AXER No. 52	1487	340-341		
756	277602	AXER No. 53	1487	342-343		
757	277603	AXER No. 54	1487	344-345		
758	277604	AXER No. 55	1487	346-347		
759	277605	AXER No. 56	1487	348-349		
760	277606	AXER No. 57	1487	350-351		
761	277607	AXER No. 58	1487	352-353		
762	277608	AXER No. 59	1487	354-355		
763	277609	AXER No. 60	1487	356-357		
764	277610	AXER No. 61	1487	358-359		
765	277611	AXER No. 62	1487	360-361		
766	277612	AXER No. 63	1487	362-363		
767	277613	AXER No. 64	1487	364-365		
768	277614	AXER No. 65	1487	366-367		
769	277615	AXER No. 66	1487	368-369		
770	277616	AXER No. 67	1487	370-371		
771	277617	AXER No. 68	1487	372-373		
772	277618	AXER No. 69	1487	374-375		
773	277619	AXER No. 70	1487	376-377		
774	277620	AXER No. 71	1487	378-379		
775	277621	AXER No. 72	1487	380-381		
776	277622	AXER No. 73	1487	382-383		
777	277623	AXER No. 74	1487	384-385		
778	277624	AXER No. 75	1487	386-387		
779	277625	AXER No. 76	1487	388-389		
780	277626	AXER No. 77	1487	390-391		
781	277627	AXER No. 78	1487	392-393		
782	277628	AXER No. 79	1487	394-395		
783	277629	AXER No. 80	1487	396-397		
784	277630	AXER No. 81	1487	398-399		
785	277631	AXER No. 82	1487	400-401		

2006 AUG 16 A 8:50

RECEIVED
STATE OF ARIZONA
STATE OFFICE

EXHIBIT A

Unpatented Lode Claims and Mill Site Claims: Pinal Co., AZ Pioneer-Mineral Creek-Cochran-Copper Butte-Riverside Mining Districts

	A	B	C	D	E	F
786	277632	AXER No. 83	1487	402-403		
787	277633	AXER No. 84	1487	404-405		
788	277634	AXER No. 85	1487	406-407		
789	277635	AXER No. 86	1487	408-409		
790	277636	AXER No. 87	1487	410-411		
791	277637	AXER No. 88	1487	412-413		
792	277638	AXER No. 89	1487	414-415		
793	277639	AXER No. 90	1487	416-417		
794	277640	AXER No. 91	1487	418-419		
795	277641	AXER No. 92	1487	420-421		
796	277642	AXER No. 93	1487	422-423		
797	277643	AXER No. 94	1487	424-425		
798	277644	AXER No. 95	1487	426-427		
799	277645	AXER No. 96	1487	428-429		
800	277646	AXER No. 97	1487	430-431		
801	277647	AXER No. 98	1487	432-433		
802	277648	AXER No. 99	1487	434-435		
803	277649	AXER No. 100	1487	436-437		
804	277650	AXER No. 101	1487	438-439		
805	277651	AXER No. 102	1487	440-441		
806	277652	AXER No. 103	1487	442-443		
807	277653	AXER No. 104	1487	444-445		
808	277654	AXER No. 105	1487	446-447		
809	277655	AXER No. 106	1487	448-449		
810	277656	AXER No. 107	1487	450-451		
811	277657	AXER No. 108	1487	452-453		
812	277658	AXER No. 109	1487	454-455		
813	277659	AXER No. 110	1487	456-457		
814	277660	AXER No. 111	1487	458-459		
815	277661	AXER No. 112	1487	460-461		
816	277662	AXER No. 113	1487	462-463		
817	277663	AXER No. 114	1487	464-465		
818	277664	AXER No. 115	1487	466-467		
819	277665	AXER No. 116	1487	468-469		
820	277666	AXER No. 117	1487	470-471		
821	277667	AXER No. 118	1487	472-473		
822	277668	AXER No. 119	1487	474-475		
823	277669	AXER No. 120	1487	476-477		
824	277670	AXER No. 121	1487	478-479		

2006 AUG 19 8:50

RECEIVED
AZ STATE OFFICE

EXHIBIT A

Unpatented Lode Claims and Mill Site Claims: Pinal Co., AZ Pioneer-Mineral Creek-Cochran-Copper Butte-Riverside Mining Districts

	A	B	C	D	E	F
825	277671	AXER No. 122	1487	480-481		
826	277672	AXER No. 123	1487	482-483		
827	277673	AXER No. 124	1487	484-485		
828	289373	Butte #1	1553	378		
829	289374	Butte #2	1553	379		
830	299654	Raycon 46	1640	316-317		
831	299656	Raycon 48	1640	320-321		
832	299658	Raycon 50	1640	324-325		
833	299660	Raycon 52	1640	328-329		
834	299662	Raycon 54	1640	332-333		
835	299664	Raycon 56	1640	336-337		
836	299673	Raycon 65	1640	354-355		
837	299674	Raycon 66	1640	356-357		
838	299675	Raycon 67	1640	358-359		
839	299676	Raycon 68	1640	360-361		
840	299677	Raycon 69	1640	362-363		
841	299678	Raycon 70	1640	364-365		
842	299693	Raycon 85	1640	394-395		
843	299694	Raycon 86	1640	396-397		
844	299695	Raycon 87	1640	398-399		
845	303735	Elder 3	1671	22		
846	303736	Elder 4	1671	24		
847	303737	Elder 5	1671	26		
848	303738	Elder 6	1671	28		
849	303739	Elder 7	1671	30		
850	303740	Elder 8	1671	32		
851	303741	Elder 9	1671	34		
852	303742	Elder 10	1671	36		
853	303743	Elder 11	1671	38		
854	303744	Elder 12	1671	40		
855	303747	Elder 15, Amended	1671	46	1869	964-965
856	303749	Elder 17	1671	50		
857	303751	Elder 19	1671	54		
858	303753	Elder 21	1671	58		
859	303755	Elder 23	1671	62		
860	303762	Elder 30	1671	76		
861	303763	Elder 31	1671	78		
862	303764	Elder 32	1671	80		
863	303765	Elder 33	1671	82		

PHOENIX, AZ

2006 AUG 16 8:50

RECEIVED
P.L.M. AZ STATE OFFICE

EXHIBIT A

Unpatented Lode Claims and Mill Site Claims: Pinal Co., AZ Pioneer-Mineral Creek-Cochran-Copper Butte-Riverside Mining Districts

	A	B	C	D	E	F
864	303766	Elder 34	1671	84		
865	303767	Elder 35	1671	86		
866	303768	Elder 36	1671	88		
867	303769	Elder 37	1671	90		
868	303770	Elder 38	1671	92		
869	303771	Elder 39	1671	94		
870	303772	Elder 48	1671	96		
871	303773	Elder 49	1671	98		
872	303774	Elder 50	1671	100		
873	303775	Elder 51	1671	102		
874	303776	Elder 52	1671	104		
875	303777	Elder 53	1671	106		
876	303778	Elder 54	1671	108		
877	303779	Elder 55	1671	110		
878	303780	Elder 56	1671	112		
879	303781	Elder 57	1671	114		
880	315170	Elder 2	1752	867		
881	315171	Elder 40	1752	869		
882	315172	Elder 41	1752	871		
883	315173	Elder 42	1752	873		
884	315174	Elder 43	1752	875		
885	315175	Elder 44	1752	877		
886	315176	Elder 45	1752	879		
887	315177	Elder 46	1752	881		
888	315178	Elder 47	1752	883		
889	315179	Elder 58	1752	885		
890	315180	Elder 59	1752	887		
891	315181	Elder 60	1752	889		
892	315182	Elder 61	1752	891		
893	315183	Elder 62	1752	962-963		
894	315184	Elder 63	1752	895		
895	315185	Elder 64	1752	897		
896	315186	Elder 65	1752	899		
897	325895	Sue 65	1869	958-959		
898	325896	Sue 70	1869	960-961		
899	325897	Mescal No. 48	1869	912-913		
900	325898	Ray Southern 14	1869	928-929		
901	325899	Ray Southern	1869	930-931		
902	325900	Ray Southern 16-A	1869	932-933		

2006 AUG 16 A 8:50

RECEIVED
U.S. STATE OFFICE

EXHIBIT A

Unpatented Lode Claims and Mill Site Claims: Pinal Co., AZ Pioneer-Mineral Creek-Cochran-Copper Butte-Riverside Mining Districts

	A	B	C	D	E	F
903	325901	Elder 13A	1869	962-963		
904	325902	Elder 18A	1869	966-967		
905	325903	Elder 22A	1869	968-969		
906	325904	Bur No. 35	1869	972-973		
907	325905	Bur No. 36	1869	974-975		
908	325906	Bur No. 38	1869	976-977		
909	325907	Bur No. 81	1869	982-983		
910	325908	Ray No. 98	1869	986-987		
911	333067	LOT 5	2080	959-960		
912	333068	C.E. #1	2080	961-962		
913	333069	C.E. #2	2080	963-964		
914	333070	C.E. #3	2080	965-966		
915	333071	C.E. #4	2080	967-968		
916	333072	C.E. #5	2080	969-970		
917	338178	Nat No. 5	1996	3593		
918	338179	Nat No. 6	1996	3594		
919	338180	Nat No. 7	1196	3595		
920	338181	Nat No. 8	1996	3596		
921	338182	Nat No. 9	1996	3597		
922	338183	Nat No. 10	1996	3598		
923	338184	Nat No. 11	1996	3599		
924	338185	Nat No. 12	1996	3600		
925	338186	Nat No. 13	1996	3601		
926	338187	Nat No. 14	1996	3602		
927	338188	Nat No. 15	1996	3603		
928	338189	Nat No. 16	1996	3604		
929	344575	TORTILLA 1	1997	4762		
930	344576	TORTILLA 2	1997	4763		
931	344577	TORTILLA 3	1997	4764		
932	344578	TORTILLA 4	1997	4765		
933	344579	TORTILLA 5	1997	4766		
934	344580	TORTILLA 6	1997	4767		
935	344581	TORTILLA 7	1997	4768		
936	344582	TORTILLA 8	1997	4769		
937	344583	TORTILLA 9	1997	4770		
938	344584	TORTILLA 10	1997	4771		
939	344585	TORTILLA 11	1997	4772		
940	344586	TORTILLA 12	1997	4773		
941	344587	TORTILLA 13	1997	4774		

233014
 10/12
 on
 10/25

2006 AUG 16 A 8:50

RECEIVED
 BLM AZ STATE OFFICE

EXHIBIT A

Unpatented Lode Claims and Mill Site Claims:
Pinal Co., AZ Pioneer-Mineral Creek-Cochran-Copper Butte-Riverside Mining Districts

	A	B	C	D	E	F
942	344588	TORTILLA 14	1997	4775		
943	344652	TORTILLA 15	1997	6417		
944	344653	TORTILLA 16	1997	6418		
945	344654	TORTILLA 17	1997	6419		
946	344655	TORTILLA 18	1997	6420		
947	344656	TORTILLA 19	1997	6421		
948	344657	TORTILLA 20	1997	6422		
949	344658	TORTILLA 21	1997	6423		
950	344659	TORTILLA 22	1997	6424		
951	344660	TORTILLA 23	1997	6425		
952	344661	TORTILLA 24	1997	6426		
953	344662	TORTILLA 25	1997	6427		
954	344663	TORTILLA 26	1997	6428		
955	344664	TORTILLA 27	1997	6429		
956	344665	TORTILLA 28	1997	6430		
957	344666	TORTILLA 29	1997	6431		
958	344667	TORTILLA 30	1997	6432		
959	344668	TORTILLA 31	1997	6433		
960	344669	TORTILLA 32	1997	6434		
961	344670	TORTILLA 33	1997	6435		
962	344671	TORTILLA 34	1997	6436		
963	344672	TORTILLA 35	1997	6437		
964	344673	TORTILLA 36	1997	6438		
965	344757	HACKBERRY 45	1997	8632		
966	344758	HACKBERRY 46	1997	8633		
967	344759	HACKBERRY 47	1997	8634		
968	344760	HACKBERRY 48	1997	8635		
969	344761	HACKBERRY 49	1997	8636		
970	344762	HACKBERRY 50	1997	8637		
971	344763	HACKBERRY 51	1997	8638		
972	344764	HACKBERRY 52	1997	8639		
973	344765	HACKBERRY 53	1997	8640		
974	344766	HACKBERRY 54	1997	8641		
975	344767	HACKBERRY 55	1997	8642		
976	344768	HACKBERRY 56	1997	8643		
977	344769	HACKBERRY 57	1997	8644		
978	344770	HACKBERRY 58	1997	8645		
979	344771	HACKBERRY 59	1997	8646		
980	344772	HACKBERRY 60	1997	8647		

PHOENIX, AZ

2006 AUG 16 A 8:51

RECEIVED
PLM, AZ STATE OFFICE

EXHIBIT A

Unpatented Lode Claims and Mill Site Claims: Pinal Co., AZ Pioneer-Mineral Creek-Cochran-Copper Butte-Riverside Mining Districts

	A	B	C	D	E	F
981	344773	HACKBERRY 61	1997	8648		
982	344774	HACKBERRY 62	1997	8649		
983	345121	HACKBERRY 63	1997	9613		
984	345122	HACKBERRY 64	1997	9614		
985	345123	HACKBERRY 65	1997	9615		
986	345124	HACKBERRY 66	1997	9616		
987	345125	HACKBERRY 67	1997	9617		
988	345126	HACKBERRY 68	1997	9618		
989	345127	HACKBERRY 69	1997	9619		
990	345128	HACKBERRY 70	1997	9620		
991	345129	HACKBERRY 71	1997	9621		
992	345188	HACKBERRY 1	1997	10513		
993	345189	HACKBERRY 2	1997	10514		
994	345190	HACKBERRY 3	1997	10515		
995	345191	HACKBERRY 4	1997	10516		
996	345192	HACKBERRY 5	1997	10517		
997	345193	HACKBERRY 6	1997	10518		
998	345194	HACKBERRY 7	1997	10519		
999	345195	HACKBERRY 8	1997	10520		
1000	345196	HACKBERRY 9	1997	10521		
1001	345197	HACKBERRY 10	1997	10522		
1002	345198	HACKBERRY 11	1997	10523		
1003	345199	HACKBERRY 12	1997	10524		
1004	345200	HACKBERRY 13	1997	10525		
1005	345201	HACKBERRY 14	1997	10526		
1006	345202	HACKBERRY 15	1997	10527		
1007	345203	HACKBERRY 16	1997	10528		
1008	345204	HACKBERRY 17	1997	10529		
1009	345205	HACKBERRY 18	1997	10530		
1010	345206	HACKBERRY 19	1997	10531		
1011	345207	HACKBERRY 20	1997	10532		
1012	345208	HACKBERRY 21	1997	10533		
1013	345209	HACKBERRY 22	1997	10534		
1014	345210	HACKBERRY 23	1997	10535		
1015	345211	HACKBERRY 24	1997	10536		
1016	345212	HACKBERRY 25	1997	10537		
1017	345213	HACKBERRY 26	1997	10538		
1018	345214	HACKBERRY 27	1997	10539		
1019	345215	HACKBERRY 28	1997	10540		

2006 AUG 16 A 8:51

RECEIVED
BLM, AZ STATE OFFICE

EXHIBIT A

Unpatented Lode Claims and Mill Site Claims: Pinal Co., AZ Pioneer-Mineral Creek-Cochran-Copper Butte-Riverside Mining Districts

	A	B	C	D	E	F
1020	345216	HACKBERRY 29	1997	10541		
1021	345217	HACKBERRY 30	1997	10542		
1022	345218	HACKBERRY 31	1997	10543		
1023	345219	HACKBERRY 32	1997	10544		
1024	345220	HACKBERRY 33	1997	10545		
1025	345221	HACKBERRY 34	1997	10546		
1026	345222	HACKBERRY 35	1997	10547		
1027	345223	HACKBERRY 36	1997	10548		
1028	345224	HACKBERRY 37	1997	10549		
1029	345225	HACKBERRY 38	1997	10550		
1030	345226	HACKBERRY 39	1997	10551		
1031	345227	HACKBERRY 40	1997	10552		
1032	345228	HACKBERRY 41	1997	10553		
1033	345229	HACKBERRY 42	1997	10554		
1034	345230	HACKBERRY 43	1997	10555		
1035	345231	HACKBERRY 44	1997	10556		
1036	345354	HACKBERRY 72	1997	13038		
1037	345355	HACKBERRY 73	1997	13039		
1038	345356	HACKBERRY 74	1997	13040		
1039	345357	HACKBERRY 75	1997	13041		
1040	345358	HACKBERRY 76	1997	13042		
1041	345359	HACKBERRY 77	1997	13043		
1042	345360	HACKBERRY 78	1997	13044		
1043	345361	HACKBERRY 79	1997	13045		
1044	345362	HACKBERRY 80	1997	13046		
1045	345363	HACKBERRY 81	1997	13047		
1046	345364	HACKBERRY 82	1997	13048		
1047	345365	HACKBERRY 83	1997	13049		
1048	345366	HACKBERRY 84	1997	13050		
1049	345367	HACKBERRY 85	1997	13051		
1050	345368	HACKBERRY 86	1997	13052		
1051	345369	HACKBERRY 87	1997	13053		
1052	345370	HACKBERRY 88	1997	13054		
1053	345371	HACKBERRY 89	1997	13055		
1054	345372	HACKBERRY 90	1997	13056		
1055	345373	HACKBERRY 91	1997	13057		
1056	345374	HACKBERRY 92	1997	13058		
1057	345375	HACKBERRY 93	1997	13059		
1058	345376	HACKBERRY 94	1997	13060		

2006 AUG 16 8:51

RECEIVED
B.L.M. AZ STATE OFFICE

EXHIBIT A

Unpatented Lode Claims and Mill Site Claims:
Pinal Co., AZ Pioneer-Mineral Creek-Cochran-Copper Butte-Riverside Mining Districts

	A	B	C	D	E	F
1059	345377	HACKBERRY 95	1997	13061		
1060	345378	HACKBERRY 96	1997	13062		
1061	345379	HACKBERRY 97	1997	13063		
1062	345380	HACKBERRY 98	1997	13064		
1063	345381	HACKBERRY 99	1997	13065		
1064	345382	HACKBERRY 100	1997	13066		
1065	345383	HACKBERRY 101	1997	13067		
1066	345384	HACKBERRY 102	1997	13068		
1067	345385	HACKBERRY 103	1997	13069		
1068	345386	HACKBERRY 104	1997	13070		
1069	345387	HACKBERRY 105	1997	13071		
1070	345388	HACKBERRY 106	1997	13072		
1071	345389	HACKBERRY 107	1997	13073		
1072	345629	RUSTLER 1	1997	13769		
1073	345630	RUSTLER 2	1997	13770		
1074	345631	RUSTLER 3	1997	13771		
1075	345632	RUSTLER 4	1997	13772		
1077	353756	M. Tiger	2000	30547		

1077
1075
1074
1073
1072
1071
1070
1069
1068
1067
1066
1065
1064
1063
1062
1061
1060
1059

RECEIVED
PINAL CO. AZ STATE OFFICE
2006 AUG 16 A 8:51
PHOENIX, AZ

United States Department of the Interior
Bureau of Land Management
 BUSINESS & SUPPORT SVCS DIV
 ONE N CENTRAL AVE
 PHOENIX, AZ 85004 -2203
 Phone: (602) 417-9200

Receipt

No: 1335854

Transaction #: 1380979	
Date of Transaction: 08/16/2006	
CUSTOMER:	ASARCO LLC 1150 N 7TH AVE TUCSON,AZ 84705

LINE #	QTY	DESCRIPTION	REMARKS	UNIT PRICE	TOTAL
1	1.00	LOCATABLE MINERALS / MINING CLAIMS-NOT NEW-UNADJUD,ONE AUTH NO. ONLY / MINING CLAIM MONEY RECEIVED (455) CASES: AMC48401/\$148125.00	MAINT 2007 (1185)	- n/a -	148125.00
TOTAL:					\$148,125.00

PAYMENT INFORMATION					
1	AMOUNT:	\$148,125.00	POSTMARKED:	08/14/2006	
	TYPE:	CHECK	RECEIVED:	08/16/2006	
	CHECK NO:	0000325467			
	NAME:	ASARCO LLC 1150 N 7TH AVE TUCSON AZ 84705			

REMARKS

This receipt was generated by the automated BLM Collections and Billing System and is a paper representation of a portion of the official electronic record contained therein.

2006 MAINTENANCE ~~M~~
ASARCO

LEAD CASES

AMC 1186
AMC 66892
AMC 141486
AMC 277468
AMC 299632
AMC 314545
AMC 315180
AMC 315185
AMC 325895
AMC 338178
AMC 344652
AMC 345121
AMC 345354
AMC 353756

LEAD CASES

AMC 48023
AMC 138158
AMC 253273
AMC 289373
AMC 303744
AMC 315170
AMC 315183
AMC 315186
AMC 333067
AMC 344575
AMC 344757
AMC 345188
AMC 345629



August 19, 2005

Ms. Dorie Morrison
Mining Claims Section
Arizona State Office
Bureau of Land Management
Department of the Interior
222 N. Central Avenue
Phoenix, AZ 85004-2203

*1,185 claims x \$125 = 148,125.
TR*

RE: **Notice of Intent to Hold and Payment of Annual Claim Maintenance Fees**

Dear Ms. Morrison:

This letter will serve as notice that ASARCO LLC, whose address for the purposes of this filing is P.O. Box 5747, Tucson, Arizona 85705, intends to hold the mining claims as described in Exhibit "A" attached hereto for the assessment year from September 1, 2005 to September 1, 2006, by payment of the annual claim maintenance fee of \$125 per claim and referenced by the BLM serial number. Also found in Exhibit "A" is the recording information for both Pinal and Gila Counties.

Affidavit	Location	Fee Amount
Ray Complex	Pinal County	\$134,375
Ray Complex	Gila County	\$13,875 <i>OK</i>
	Total	\$148,250

If you have any questions or need further information, please call me at 520-798-7517.

Sincerely,

Jack Gracie
Jack Gracie
Mgr., Corporate Real Estate

Enclosures

Cc: Jack Garrity

RECEIVED
BUREAU OF
LAND MANAGEMENT
2005 AUG 22 P 1:15
ARIZONA
STATE OFFICE
PHOENIX, ARIZONA

ENTERED INTO COMPUTER

RE

EXHIBIT A

Unpatented lode claims located in Banner Mining District, Gila Co., Arizona

1	A	B	C	D	E		F
	AMC SERIAL NO.	CLAIM NAME	BOOK/DOCKET	PAGE	AMENDED/REAMENDED		
2					BK/DOC	PAGE	
3	48401	Porphyry	48	158			
4	48402	Quartzite	48	158			
5	48405	Black Copper, Amended	8	454	48	144	
6	48406	Blue Copper, Amended	8	454	48	145	
7	48413	Keystone, Amended	8	512	48	152	
8	48418	North Star, Amended	8	429	48	157	
9	48420	Senator, Amended	8	455	48	160	
10	48428	Tip Top, Amended	16	118	48	166	
11	66991	Chilito No. 1, Amended	47, Mines	577	225	136	
12	66992	Chilito No. 2, Amended	47, Mines	580	225	137	
13	66993	Cobre Verde No. 8, Amended, Reamended (Chilito No. 3; Mines 42, 244)	41, Mines	464	224	334	
14	66994	Chilito No. 4, Amended	47, Mines	578	225	138	
15	66995	Chilito No. 41	225	170	225	139	
16	66996	Chilito No. 6, Amended, Reamended	47, Mines	581	42, Mines	140	XX
17	66997	Chilito No. 7, Amended, Reamended	47, Mines	582	42, Mines	141	XXX
18	66998	Chilito No. 8, Amended	47, Mines	583	225	142	
19	66999	Copper Glance No. 1 (Chilito 12), Amended, Reamended	41, Mines	464	42, Mines	246	
20	67000	Copper Glance No. 2 (Chilito 13), Amended, Reamended	41, Mines	465	42, Mines	247	
21	67001	Two Bridges (Chilito 14), Amended, Reamended	47, Mines	559	42, Mines	248	
22	67002	Evener (Chilito 15)	47, Mines	560	42, Mines	249	
23	67003	Copper Glance No. 7 (Chilito 19), Amended, Reamended	41, Mines	466	42, Mines	250	
24	67004	Chilena No. 3 (Chilito 29), Amended, Reamended	47, Mines	556	42, Mines	260	
					225	159	

STATE OFFICE
 BUREAU OF LAND MANAGEMENT
 PHOENIX, ARIZONA
 AUG 2 1984

22/50

EXHIBIT A

Unpatented lode claims located in Banner Mining District, Gila Co., Arizona

	A	B	C	D	E	F
25	67005	Chilena No. 4 (Chilito 30), Amended, Reamended	47, Mines	557	42, Mines 225	261 160
26	67006	Chilena No. 5 (Chilito 32), Amended, Reamended	47, Mines	558	42, Mines 225	262 161
27	67007	Chilena No. 2 (Chilito 33), Amended, Reamended	47, Mines	555	42, Mines 225	263 162
28	67008	Chilito No. 42	238	465		
29	67009	Ethel	41, Mines	12		
30	67010	Spring	47, Mines	121		
31	67011	Drusilla	47, Mines	93		
32	67012	Fanny	47, Mines	94		
33	67013	Chilito No. 9, Amended, Reamended	47, Mines	586	224 225	335 143
34	67014	Black Eagle No. 1	49, Mines	550		
35	67015	Black Eagle No. 2	49, Mines	550		
36	67016	Black Eagle No. 3	49, Mines	551		
37	67017	Black Eagle No. 4	49, Mines	551		
38	67018	Black Eagle No. 5	49, Mines	551		
39	67019	Black Eagle No. 6	49, Mines	552		
40	67020	Fraction No. 6, Amended, Reamended	160	511	226 250	538 456
41	67021	Dick No. 17	62	354		
42	67022	Dick No. 18	62	355		
43	67023	Dick No. 19	62	356		
44	67024	Dick No. 20	62	357		
45	314545	Steamboat 1	829	934-36		
46	314546	Steamboat 2	829	937-39		
47	314547	Steamboat 3	829	940-42		
48	314548	Steamboat 4	829	943-45		
49	314549	Steamboat 5	829	946-48		
50	314550	Steamboat 6	829	949-51		
51	314551	Steamboat 7	829	952-54		
52	314552	Steamboat 8	829	955-57		
53	314553	Steamboat 9	829	958-60		
54	314554	Steamboat 10	829	961-63		
55	314555	Steamboat 11	829	964-66		
56	314556	Steamboat 12	829	967-69		
57	314557	Steamboat 13	829	970-72		
58	314558	Steamboat 14	829	973-75		

RECEIVED
 MINERAL
 LAND DIVISION
 2015 AUG 22 P 1:15
 ARIZONA

34/50

EXHIBIT A

Unpatented lode claims located in Banner Mining District, Gila Co., Arizona

	A	B	C	D	E	F
59	314559	Steamboat 15	829	976-78		
60	314560	Steamboat 16	829	979-81		
61	314561	Steamboat 17	829	982-84		
62	314562	Steamboat 18	829	985-87		
63	314563	Steamboat 19	829	988-90		
64	314564	Steamboat 20	829	991-93		
65	314565	Steamboat 21	829	994-96		
66	314566	Steamboat 22	829	997-99		
67	314567	Steamboat 23	829	1000-02		
68	314568	Steamboat 24	830	1001-03		
69	314569	Steamboat 25	830	1004-06		
70	314570	Steamboat 26	830	1007-09		
71	314571	Steamboat 27	830	10 to 12		
72	314572	Steamboat 28	830	13-15		
73	314573	Steamboat 29	830	16-18		
74	314574	Steamboat 30	830	19-21		
75	314575	Steamboat 31	830	22-24		
76	314576	Steamboat 32	830	25-27		
77	314577	Steamboat 33	830	28-30		
78	314578	Steamboat 34	830	31-33		
79	314579	Steamboat 35	830	54-56		
80	314580	Steamboat 36	830	37-39		
81	314581	Steamboat 37	830	40-42		
82	314582	Steamboat 38	830	43-45		
83	314583	Steamboat 39	830	46-48		
84	314584	Steamboat 40	830	49-51		
85	314585	Steamboat 41	830	52-54		
86	314586	Steamboat 42	830	55-57		
87	314587	Steamboat 43	830	58-60		
88	314588	Steamboat 44	830	61-63		
89	314589	Steamboat 45	830	64-66		
90	314590	Steamboat 46	830	67-69		
91	314591	Steamboat 47	830	70-72		
92	314592	Steamboat 48	830	73-75		
93	314593	Steamboat 49	830	76-78		
94	314594	Steamboat 50	830	79-81		
95	314595	Steamboat 51	830	82-84		
96	314596	Steamboat 52	830	85-87		
97	314597	Steamboat 53	830	88-90		

ARIZONA
 STATE OFFICE
 LAND MANAGEMENT
 2005 AUG 22 P 11:15

2/10

EXHIBIT A

Unpatented lode claims located in Banner Mining District, Gila Co., Arizona

	A	B	C	D	E	F
98	314598	Steamboat 54	830	91-93		
99	314599	Steamboat 55	830	94-96		
100	314600	Steamboat 56	830	97-99		
101	314601	Steamboat 57	830	100-02		
102	314602	Steamboat 58	830	103-05		
103	314603	Steamboat 59	830	106-08		
104	314604	Steamboat 60	830	109-111		
105	314605	Steamboat 61	830	112-14		
106	314606	Steamboat 62	830	115-17		
107	314607	Steamboat 63	830	118-20		
108	314608	Steamboat 64	830	121-23		
109	314609	Steamboat 65	830	124-26		
110	314610	Steamboat 66	830	127-29		
111	314611	Steamboat 67	830	130-32		
112	314612	Steamboat 68	830	133-35		
113	314613	Steamboat 69	830	136-38		

ARIZONA
STATE OFFICE
PHOENIX, ARIZONA

2005 AUG 22 P 1:16

RECEIVED
BUREAU OF
LAND MANAGEMENT

EXHIBIT A

Unpatented Lode Claims and Mill Site Claims:

Pinal Co., AZ Pioneer-Mineral Creek-Cochran-Copper Butte-Riverside Mining Districts

1	A	B	C	D	E	F
	AMC SERIAL No.	CLAIM NAME	BOOK/DOCKET	PAGE	AMENDED REAMENDED	
2					BK/DOC	PAGE
3	1186	Teapot No. 11	850	617		
4	1187	Teapot No. 12	850	618		
5	67025	Wedge No. 1	431	418		
6	67026	Adobe, Amended	52, Mines	493	372	493
7	67027	A Hunch No. 2, Amended	70, Mines	151	213	35
8	67028	A Hunch No. 3, Amended	70, Mines	488	213	36
9	67029	A Hunch No. 4 Amended	73, Mines	267	213	37
10	67030	A Hunch No. 5, Amended	73, Mines	268	213	38
11	67031	A Hunch No. 6, Amended	73, Mines	269	213	39
12	67032	A Hunch No. 7, Amended	78, Mines	241	213	40
13	67033	Canyon No. 6	364	200		
14	67035	Carnation	30, Mines	499		
15	67036	Chest	35, Mines	197		
16	67037	Chloride Gulch, Amended	15, Mines	219	36, Mines	591
17	67038	Combination	30, Mines	499		
18	67039	Contact No. 3	32, Mines	531		
19	67040	Copper Ace No. 1	264	537		
20	67041	Copper Ace No. 2	264	538		
21	67042	Copper Ace No. 3	264	539		
22	67043	Copper Ace No. 4	264	540		
23	67045	Copper Zone No. 4, Amended	24, Mines	543	372	491
24	67046	Copper Zone No. 5, Amended	24, Mines	544	372	492
25	67047	Happy Vale	35, Mines	421		
26	67048	Led	35, Mines	301		
27	67049	Major	32, Mines	531		
28	67050	Major No. 2	32, Mines	532		
29	67051	Major No. 3	32, Mines	533		
30	67052	Major No. 4	35, Mines	421		
31	67053	Major No. 5	46, Mines	26		
32	67054	Major No. 6	46, Mines	27		
33	67055	Mescal No. 1, Amended	188	564	193	
34	67056	Mescal No. 2	188	565		
35	67057	Mescal No. 3	188	566		
36	67058	Mescal No. 4	188	567		
37	67059	Mescal No. 5	189	328		

RECEIVED
 DEPT. OF
 LAND MANAGEMENT
 2005 AUG 22 11:16
 ARIZONA
 STATE OFFICE
 PHOENIX, ARIZONA

35/50

EXHIBIT A

Unpatented Lode Claims and Mill Site Claims:

Pinal Co., AZ Pioneer-Mineral Creek-Cochran-Copper Butte-Riverside Mining Districts

	A	B	C	D	E	F
38	67060	Mescal No. 6	188	568		
39	67061	Mescal No. 7	188	569		
40	67062	Mescal No. 8	189	55		
41	67063	Mescal No. 9	189	56		
42	67064	Mescal No. 10	189	57		
43	67065	Mescal No. 11	189	58		
44	67066	Mescal No. 12	189	59		
45	67067	Mescal No. 13	189	60		
46	67068	Mescal No. 14	189	61		
47	67069	Mescal No. 15	189	62		
48	67070	Mescal No. 16	189	329		
49	67071	Mescal No. 17	189	63		
50	67072	Mescal No. 18	189	199		
51	67073	Mescal No. 19	189	64		
52	67074	Mescal No. 20	189	65		
53	67075	Mescal No. 21	189	210		
54	67076	Mescal No. 22	189	201		
55	67077	Mescal No. 23	189	202		
56	67078	Mescal No. 24	189	203		
57	67079	Mescal No. 25	189	204		
58	67080	Mescal No. 26, Amended	189	205	194	528
59	67081	Mescal No. 27	194	529		
60	67082	Mescal No. 28	194	530		
61	67083	Mescal No. 29	194	531		
62	67084	Mescal No. 30	194	532		
63	67085	Mescal No. 31	194	533		
64	67086	Mescal No. 32	194	534		
65	67087	Mescal No. 33	194	535		
66	67088	Mescal No. 34	194	536		
67	67089	Mescal No. 35	194	537		
68	67090	Mescal No. 36	194	538		
69	67091	Mescal No. 37	194	539		
70	67092	Mescal No. 38	194	540		
71	67093	Mescal No. 39	194	541		
72	67094	Mescal No. 40	195	564		
73	67095	Mescal No. 41	195	565		
74	67096	Mescal No. 42	195	566		
75	67097	Mescal No. 43	197	230		

PIONEER MINERAL CREEK
 COCHRAN COPPER BUTTE
 RIVERSIDE MINING DISTRICTS
 PINAL COUNTY, ARIZONA
 AUG 22 1914
 LAND DEPARTMENT
 BUREAU OF LANDS
 RECEIVED

EXHIBIT A

Unpatented Lode Claims and Mill Site Claims: Pinal Co., AZ Pioneer-Mineral Creek-Cochran-Copper Butte-Riverside Mining Districts

	A	B	C	D	E	F
76	67098	Mescal No. 44	197	231		
77	67099	Mescal No. 45	197	232		
78	67100	Mescal No. 46	197	233		
79	67101	Mescal No. 47, Amended	197	234	1869	910-911
80	67103	Mescal No. 49, Amended	197	236	1869	914
81	67104	Mescal No. 50, Amended	195	562	1869	916
82	67105	Mescal No. 51	195	563		
83	67106	Mesquite No. 1	197	228		
84	67107	Mesquite No. 2	197	229		
85	67108	Odessa	35, Mines	422		
86	67109	Olive	35, Mines	198		
87	67110	Recall	35, Mines	198		
88	67111	Rustler No. 1	364	196		
89	67112	Rustler No. 2	364	197		
90	67113	Rustler No. 3	364	198		
91	67114	Rustler No. 4	364	199		
92	67115	Silverball (SilverBall)	39, Mines	457		
93	67116	Silver King	31, Mines	495		
94	67117	Silver Lead	31, Mines	496		
95	67118	Silver Leaf (SilverLeap)	31, Mines	497		
96	67119	Silver Leap No. 3	32, Mines	530		
97	67120	Silver Queen	31, Mines	496		
98	67121	Silver Threads	31, Mines	497		
99	67122	Star	31, Mines	494		
100	67123	Would be Expert	31, Mines	302		
101	67124	Erman No. 1, Amended	537	209	974	163
102	67125	Erman No. 2, Amended	537	210	974	165
103	67126	Erman No. 3, Amended	537	211	974	167
104	67127	Erman No. 4, Amended	537	212	974	169
105	67128	Erman No. 5, Amended	537	213	974	171
106	67129	Erman No. 6, Amended	537	214	974	173
107	67130	Erman No. 7, Amended	537	215	974	175
108	67131	Erman No. 8, Amended	537	216	974	177
109	67132	Erman No. 9, Amended	537	217	974	179
110	67133	Erman No. 10, Amended	537	218	974	181
111	67134	Erman No. 11, Amended	537	219	974	183
112	67135	Erman No. 12, Amended	537	220	974	185
113	67136	Erman No. 13, Amended	537	221	974	187
114	67137	Erman No. 14, Amended	537	222	974	189

RECEIVED
 LAND DEPARTMENT
 2005 AUG 22 P 1 16
 MINERAL RIGHTS SECTION
 STATE OF ARIZONA

RECEIVED

RECEIVED

1/10

EXHIBIT A

Unpatented Lode Claims and Mill Site Claims: Pinal Co., AZ Pioneer-Mineral Creek-Cochran-Copper Butte-Riverside Mining Districts

	A	B	C	D	E	F
115	67138	Erman No. 15, Amended	537	223	974	191
116	67139	Erman No. 16, Amended	537	224	974	193
117	67140	Erman No. 17, Amended	537	225	974	195
118	67141	Erman No. 18, Amended	537	226	974	197
119	67142	Erman No. 19, Amended	537	227	974	199
120	67143	Erman No. 20, Amended	537	228	974	201
121	67144	Erman No. 21, Amended	537	229	974	203
122	67145	Erman No. 22, Amended	537	230	974	205
123	67146	Erman No. 23, Amended	537	231	974	207
124	67147	Erman No. 24, Amended	537	232	974	209
125	67148	Erman No. 25, Amended	537	233	974	211
126	67149	Erman No. 26, Amended	537	234	974	213
127	67150	Erman No. 27, Amended	537	235	974	215
128	67151	Erman No. 28, Amended	537	236	974	217
129	67152	Erman No. 29, Amended	537	237	974	219
130	67153	Erman No. 30, Amended	542	378	974	221
131	67154	Erman No. 31, Amended	542	379	974	223
132	67155	River No. 4	673	389		
133	67156	River No. 5	673	390		
134	67157	River No. 6	673	391		
135	67158	River No. 7	673	392		
136	67159	River No. 8	673	393		
137	67160	River No. 9	673	394		
138	67161	River No. 13	673	398		
139	67162	River No. 14	673	399		
140	67163	River No. 15	673	400		
141	67164	River No. 16	673	401		
142	67165	River No. 17	673	402		
143	67166	River No. 18	673	403		
144	67167	River No. 22	673	404		
145	67168	River No. 23	673	405		
146	67169	River No. 24	673	406		
147	67170	River No. 25	673	407		
148	67171	River No. 26	673	408		
149	67172	River No. 27	673	409		
150	67173	Southern No. 1	297	230		
151	67174	Southern No. 2	297	231		
152	67175	Southern No. 3	297	232		
153	67176	Southern No. 4	297	233		

ARIZONA
 STATE OFFICE
 PHOENIX, ARIZONA
 2005 AUG 22 P 11:16
 MINERAL AGREEMENT

39/50

EXHIBIT A

Unpatented Lode Claims and Mill Site Claims: Pinal Co., AZ Pioneer-Mineral Creek-Cochran-Copper Butte-Riverside Mining Districts

	A	B	C	D	E	F
154	67177	Southern No. 5, Amended	297	234	1869	940-941
155	67178	Southern No. 6, Amended	297	235	1869	942-943
156	67179	Southern No. 7	334	532		
157	67180	Southern No. 8, Amended	334	533	1869	944-945
158	67181	Ray Southern 1	47, Mines	462		
159	67182	Ray Southern 5, Amended	47, Mines	463	1869	918-919
160	67183	Ray Southern 6, Amended	47, Mines	464	1869	920-921
161	67184	Ray Southern 7, Amended	47, Mines	465	1869	922-923
162	67187	Ray Southern 10, Amended	47, Mines	468	1869	924-925
163	67188	Ray Southern 11, Amended	47, Mines	469	297	236
164	67189	Ray Southern 12, Amended	47, Mines	470	1869	926-927
165	67193	Ray Southern 16	55, Mines	355		
166	67195	Ray Southern 17, Amended	56, Mines	527	1869	934-935
167	67196	Ray Southern 39, Amended, Reamended	155	134	360 1869	522 636-637
168	67197	Ray Southern 40, Amended, Reamended	155	86	360 1869	523 938-939
169	67198	Ray Southern 41, Amended	155	87	360	524
170	67199	Ray Southern 42, Amended	158	88	360	525
171	67249	Bur No. 1, Amended	719	609	974	225
172	67250	Bur No. 2, Amended	719	610	974	227
173	67251	Bur No. 3, Amended	719	611	974	229
174	67252	Bur No. 4, Amended	719	612	974	231
175	67253	Bur No. 5, Amended	719	613	974	233
176	67254	Bur No. 6, Amended	719	614	974	235
177	67255	Bur No. 7, Amended	719	615	974	237
178	67256	Bur No. 8, Amended	719	616	974	239
179	67257	Bur No. 9, Amended	719	617	974	241
180	67258	Bur No. 10, Amended, Reamended	719	618	974 1890	243 405-406
181	67259	Bur No. 11, Amended	719	619	974	245
182	67260	Bur No. 12, Amended, Reamended	719	620	974 1890	247 407-408
183	67261	Bur No. 13, Amended	719	621	974	249
184	67262	Bur No. 14, Amended, Reamended	719	622	974 1890	251 409-410
185	67263	Bur No. 15, Amended	719	623	974	253

32/50

EXHIBIT A

Unpatented Lode Claims and Mill Site Claims:

Pinal Co., AZ Pioneer-Mineral Creek-Cochran-Copper Butte-Riverside Mining Districts

	A	B	C	D	E	F
186	67264	Bur No. 16, Amended, Reamended	719	624	974 1890	255 411-412
187	67265	Bur No. 17, Amended, Reamended	719	625	974 1890	257 413-414
188	67266	Bur No. 18, Amended, Reamended	719	626	974 1890	259 415-416
189	67267	Bur No. 19, Amended, Reamended	719	627	974 1890	261 417-418
190	67268	Bur No. 20, Amended, Reamended	719	628	974 1890	263 419-420
191	67269	Bur No. 22, Amended, Reamended	719	630	974 1869	265 946-947
192	67271	Bur No. 24, Amended, Reamended	719	632	974 1869	269 948-949
193	67273	Bur No. 26, Amended, Reamended	719	634	974 1869	273 950-951
194	67275	Bur No. 28, Amended, Reamended	719	636	974 1869	277 952-953
195	67277	Bur No. 30, Amended, Reamended	719	638	974 1869	281 954-955
196	67278	Bur No. 31, Amended	719	639	974	283
197	67279	Bur No. 32, Amended, Reamended	719	640	974 1869	285 956-957
198	67280	Bur No. 33, Amended	719	641	974	287
199	67281	Bur No. 34, Amended, Reamended	719	642	974 1869	289 970-971
200	67284	Bur No. 37, Amended	719	645	974	295
201	67286	Bur No. 39, Amended	719	647	974	299
202	67287	Bur No. 40, Amended, Reamended	719	648	974 1869	301 978-979
203	67288	Bur No. 41, Amended	719	649	974	303
204	67289	Bur No. 43, Amended	720	591	974	305
205	67290	Bur No. 45, Amended	719	651	974	307
206	67291	Bur No. 46, Amended	719	652	974	309
207	67292	Bur No. 47, Amended	719	653	974	311
208	67293	Bur No. 48, Amended	719	654	974	313
209	67294	Bur No. 49, Amended	719	655	974	315
210	67295	Bur No. 50, Amended	719	656	974	317

PIONEER MINERAL CREEK COCHRAN COPPER BUTTE RIVERSIDE
 MINING DISTRICTS
 PINAL COUNTY ARIZONA

2005 JUN 22
 P

25/80

EXHIBIT A

Unpatented Lode Claims and Mill Site Claims: Pinal Co., AZ Pioneer-Mineral Creek-Cochran-Copper Butte-Riverside Mining Districts

	A	B	C	D	E	F
211	67296	Bur No. 51, Amended, Reamended	719	657	974 1890	319 421-422
212	67297	Bur No. 52, Amended	719	658	974	321
213	67298	Bur No. 53, Amended, Reamended	719	659	974 1890	323 423-424
214	67299	Bur No. 54, Amended	719	660	974	325
215	67300	Bur No. 55, Amended, Reamended	719	661	974 1890	327 425-426
216	67301	Bur No. 56, Amended	719	662	974	329
217	67302	Bur No. 57, Amended, Reamended	719	663	974 1890	331 427-428
218	67303	Bur No. 58, Amended	719	664	974	333
219	67304	Bur No. 59, Amended, Reamended	719	665	974 1890	335 429-430
220	67305	Bur No. 60, Amended, Reamended	719	666	974 1890	337 431-432
221	67306	Bur No. 61, Amended, Reamended	719	667	974 1890	339 433-434
222	67307	Bur No. 62, Amended, Reamended	719	668	974 1890	341 435-436
223	67308	Bur No. 63, Amended, Reamended	719	669	974 1890	343 437-438
224	67309	Bur No. 64, Amended, Reamended	719	670	974 1890	345 439-440
225	67310	Bur No. 65, Amended, Reamended	719	671	974 1890	347 441-442
226	67311	Bur No. 66, Amended	719	672	974	349
227	67312	Bur No. 67, Amended, Reamended	719	673	974 1890	351 443-444
228	67313	Bur No. 68, Amended	719	674	974	353
229	67314	Bur No. 69, Amended, Reamended	719	675	974 1890	355 445-446
230	67315	Bur No. 71, Amended	719	677	974	357
231	67316	Bur No. 73, Amended	719	679	974	359
232	67317	Bur No. 75, Amended	719	681	974	361
233	67318	Bur No. 77, Amended, Reamended	719	683	974 1869	363 980-981
234	67321	Bur No. 83, Amended, Reamended	719	689	974 1869	369 984-985

PHOENIX, ARIZONA
 STATE OFFICE
 JUN 22 2005

24/50

EXHIBIT A

Unpatented Lode Claims and Mill Site Claims:

Pinal Co., AZ Pioneer-Mineral Creek-Cochran-Copper Butte-Riverside Mining Districts

	A	B	C	D	E	F
235	67322	Bur No. 86, Amended	719	690	974	371
236	67323	Bur No. 87, Amended	719	691	974	373
237	67324	Bur No. 88, Amended	719	692	974	375
238	67325	Bur No. 89, Amended	719	693	974	377
239	67326	Bur No. 90, Amended	719	694	974	379
240	67327	Bur No. 91, Amended	719	695	974	381
241	67328	Bur No. 92, Amended	719	696	974	383
242	67329	Bur No. 93, Amended	719	697	974	385
243	67330	Bur No. 94, Amended	719	698	974	387
244	67331	Bur No. 95, Amended	719	699	974	389
245	67332	Bur No. 116, Amended	719	718	974	391
246	67333	Bur No. 117, Amended	719	719	974	393
247	67334	Bur No. 118, Amended	719	720	974	395
248	67335	Bur No. 119, Amended	719	721	974	397
249	67336	Bur No. 120, Amended	719	722	974	399
250	67337	Bur No. 121, Amended	719	723	974	401
251	67338	Bur No. 122, Amended	719	724	974	403
252	67339	Bur No. 123, Amended	719	725	974	405
253	67340	Bur No. 124, Amended	719	726	974	407
254	67341	Bur No. 125, Amended	719	727	974	409
255	67342	Bur No. 126, Amended	719	728	974	411
256	67343	Bur No. 127, Amended	719	729	974	413
257	67344	Bur No. 128, Amended	719	730	974	415
258	67345	Bur No. 129, Amended	719	731	974	417
259	67346	Bur No. 130, Amended	719	732	974	419
260	67349	Belgravia No. 1	536	29		
261	67350	Belgravia No. 2	536	30		
262	67351	Belgravia No. 3	536	31		
263	67352	Belgravia No. 4	536	32		
264	67353	Belgravia No. 5	536	33		
265	67354	Belgravia No. 6	536	34		
266	67355	Belgravia No. 7	536	35		
267	67356	Belgravia No. 8	536	36		
268	67357	Belgravia No. 9	536	37		
269	67358	Belgravia No. 10	536	38		
270	67359	Belgravia No. 11	536	39		
271	67360	Belgravia No. 12	536	40		
272	67361	Belgravia No. 13	536	41		
273	67362	Belgravia No. 14	536	42		

RECEIVED
 DIVISION OF
 LAND MANAGEMENT
 P.O. BOX 22 P 1-14
 ARIZONA
 STATE OFFICE
 PHOENIX, ARIZONA

19/50

EXHIBIT A

Unpatented Lode Claims and Mill Site Claims:
Pinal Co., AZ Pioneer-Mineral Creek-Cochran-Copper Butte-Riverside Mining Districts

	A	B	C	D	E	F
274	67363	Belgravia No. 15	536	43		
275	67364	Belgravia No. 16	536	44		
276	67365	Livingston No. 2	133	196		
277	67366	New Year No. 3	57, Mines	575		
278	67367	New Year No. 4	57, Mines	576		
279	67368	New Year No. 5	57, Mines	577		
280	67369	New Year No. 6	57, Mines	578		
281	67370	New Year No. 7	57, Mines	579		
282	67371	New Year No. 8	57, Mines	580		
283	67372	New Year No. 9	57, Mines	581		
284	67373	Portland 5	683	163		
285	67374	Portland 6	683	164		
286	67375	Portland 7	683	166		
287	67376	Portland No. 8	720	592		
288	67377	Portland No. 9	720	593		
289	67378	Portland No. 10	720	594		
290	67379	Portland No. 11	720	595		
291	67380	Portland No. 12	720	596		
292	67381	Portland No. 13	720	597		
293	67382	Portland No. 14	720	598		
294	67383	Portland No. 15	720	599		
295	67384	Portland No. 16	720	600		
296	67385	Teapot No. 1	834	692		
297	67386	Teapot No. 2	834	693		
298	67387	Teapot No. 3	834	694		
299	67388	Teapot No. 4	834	695		
300	67389	Teapot No. 5	834	696		
301	67390	Teapot No. 6	834	697		
302	67391	Teapot No. 7	834	698		
303	67392	Teapot No. 8	834	699		
304	67393	Teapot No. 9	834	700		
305	67394	Teapot No. 10	834	701		
306	67395	Red Hills No. 1, Amended	129	129	152	393
307	67396	Red Hills No. 2, Amended	129	130	152	394
308	67397	Red Hills No. 3, Amended	129	131	152	395
309	67398	Red Hills No. 4, Amended	129	132	491	46
310	67399	Red Hills No. 5, Amended	129	133	491	47
311	67400	Red Hills No. 6	129	134		
312	67401	Red Hills No. 7	129	135		

RECEIVED
 PINAL COUNTY
 LAND CLAIMS
 2005 AUG 22 P 1 15
 ARIZONA
 STATE OFFICE
 PHOENIX, ARIZONA

1150

EXHIBIT A

Unpatented Lode Claims and Mill Site Claims: Pinal Co., AZ Pioneer-Mineral Creek-Cochran-Copper Butte-Riverside Mining Districts

	A	B	C	D	E	F
313	67402	Red Hills No. 8	133	195		
314	67403	Red Hills No. 9, Amended	129	137	132	177
315	67404	Red Hills No. 11, Amended	129	139	132	178
316	67405	Red Hills Fraction	487	394		
317	67406	Red Bluff	495	504		
318	67407	West No. 1	520	971		
319	67408	West No. 2	520	972		
320	67409	West No. 3	520	973		
321	67410	West No. 4	520	974		
322	67411	West No. 5	520	975		
323	67412	West No. 6	520	976		
324	67413	West No. 7	520	977		
325	67414	West No. 8	520	978		
326	67415	West No. 9	520	979		
327	67416	West No. 10	520	980		
328	67417	West No. 11	520	981		
329	67418	West No. 12	520	982		
330	67419	West No. 13	520	983		
331	67420	West No. 14	520	984		
332	67421	West No. 15	520	985		
333	67422	West No. 16	520	986		
334	67423	West No. 17	520	987		
335	67424	West No. 18	520	988		
336	67425	West No. 19	520	989		
337	67426	West No. 20	520	990		
338	67427	West No. 21	520	991		
339	67428	Blue Hills No. 1	280	374		
340	67429	Blue Hills No. 2	280	375		
341	67430	Blue Hills No. 3	280	376		
342	67431	Blue Hills No. 4	280	377		
343	67432	Blue Hills No. 5	280	378		
344	67433	Blue Hills No. 6	280	379		
345	67434	Blue Hills No. 7	280	380		
346	67435	Blue Hills No. 8	280	381		
347	67436	Blue Hills No. 9	280	382		
348	67437	Blue Hills No. 10	280	383		
349	67438	Blue Hills No. 11	280	384		
350	67439	Blue Hills No. 12	280	385		
351	67441	Ray No. 2	545	102		

LAND MANAGEMENT
 DIVISION
 2005 AUG 22 P 1:11
 ARIZONA
 STATE OFFICE
 PIONEER, ARIZONA

39/SC

EXHIBIT A

Unpatented Lode Claims and Mill Site Claims: Pinal Co., AZ Pioneer-Mineral Creek-Cochran-Copper Butte-Riverside Mining Districts

	A	B	C	D	E	F
352	67443	Ray No. 4	545	104		
353	67444	Ray No. 5	545	105		
354	67445	Ray No. 6	545	106		
355	67446	Ray No. 7	545	107		
356	67447	Ray No. 8	545	108		
357	67448	Ray No. 9	545	109		
358	67449	Ray No. 10	545	110		
359	67450	Ray No. 11	545	111		
360	67451	Ray No. 12	545	112		
361	67452	Ray No. 13	545	113		
362	67453	Ray No. 14	545	114		
363	67454	Ray No. 15	552	367		
364	67455	Ray No. 16	545	116		
365	67456	Ray No. 17	545	117		
366	67457	Ray No. 18	545	118		
367	67459	Ray No. 20	545	120		
368	67460	Ray No. 21	545	121		
369	67461	Ray No. 22	552	381		
370	67462	Ray No. 23	545	122		
371	67463	Ray No. 24	552	382		
372	67464	Ray No. 25	545	123		
373	67465	Ray No. 26	552	383		
374	67466	Ray No. 27	545	124		
375	67467	Ray No. 28	552	384		
376	67468	Ray No. 29	545	125		
377	67469	Ray No. 30	552	385		
378	67470	Ray No. 31	552	386		
379	67471	Ray No. 32	552	387		
380	67472	Ray No. 33	552	388		
381	67473	Ray No. 34	552	389		
382	67474	Ray No. 35	545	126		
383	67475	Ray No. 36	545	127		
384	67476	Ray No. 37	545	128		
385	67477	Ray No. 38	545	129		
386	67478	Ray No. 39	545	130		
387	67479	Ray No. 40	545	131		
388	67480	Ray No. 41	545	132		
389	67481	Ray No. 42	545	133		
390	67482	Ray No. 43	552	390		

RECEIVED
 DIVISION OF
 LAND MANAGEMENT
 PHOENIX, ARIZONA
 2005 JUN 22 P 1:11

39/56

EXHIBIT A

Unpatented Lode Claims and Mill Site Claims:

Pinal Co., AZ Pioneer-Mineral Creek-Cochran-Copper Butte-Riverside Mining Districts

	A	B	C	D	E	F
391	67483	Ray No. 44	552	391		
392	67484	Ray No. 45	552	392		
393	67485	Ray No. 46	552	393		
394	67486	Ray No. 47	552	394		
395	67487	Ray No. 48	552	395		
396	67488	Ray No. 49	546	444		
397	67489	Ray No. 50	546	445		
398	67490	Ray No. 51	546	446		
399	67491	Ray No. 52	546	447		
400	67492	Ray No. 53	546	448		
401	67493	Ray No. 54	546	449		
402	67494	Ray No. 55	546	450		
403	67495	Ray No. 56	546	451		
404	67496	Ray No. 57	546	452		
405	67497	Ray No. 58	546	453		
406	67498	Ray No. 59	546	454		
407	67499	Ray No. 60	552	396		
408	67500	Ray No. 61	548	185		
409	67501	Ray No. 62	548	186		
410	67502	Ray No. 63	548	187		
411	67503	Ray No. 64	548	188		
412	67504	Ray No. 65	548	189		
413	67505	Ray No. 66	548	190		
414	67506	Ray No. 67	548	191		
415	67507	Ray No. 68	548	192		
416	67508	Ray No. 69	548	193		
417	67509	Ray No. 70	548	194		
418	67510	Ray No. 71	548	195		
419	67511	Ray No. 72	548	196		
420	67512	Ray No. 73	552	370		
421	67513	Ray No. 74	552	371		
422	67514	Ray No. 75	552	372		
423	67515	Ray No. 76	552	373		
424	67516	Ray No. 77	552	374		
425	67517	Ray No. 78	552	375		
426	67518	Ray No. 79	552	376		
427	67519	Ray No. 80	552	377		
428	67520	Ray No. 81	552	378		
429	67521	Ray No. 82	552	379		

ARIZONA
 STATE OFFICE
 PHOENIX, ARIZONA

RECEIVED
 LAND & MINES
 2005 AUG 22 P 11 16

39/52

EXHIBIT A

Unpatented Lode Claims and Mill Site Claims:
Pinal Co., AZ Pioneer-Mineral Creek-Cochran-Copper Butte-Riverside Mining Districts

	A	B	C	D	E	F
430	67522	Ray No. 83	552	380		
431	67523	Ray No. 84	758	967		
432	67524	Ray No. 85	758	968		
433	67525	Ray No. 86	758	969		
434	67526	Ray No. 87	758	970		
435	67527	Ray No. 88	758	971		
436	67528	Ray No. 89	758	972		
437	67529	Ray No. 90	758	973		
438	67530	Ray No. 91	758	974		
439	67531	Ray No. 92	758	975		
440	67532	Ray No. 93	758	976		
441	67533	Ray No. 94	758	977		
442	67534	Ray No. 95	758	978		
443	67535	Ray No. 96	758	979		
444	67536	Ray No. 97	758	980		
445	67538	Ray No. 99	785	780		
446	67539	Ray No. 100	785	781		
447	67540	Ray No. 101	785	782		
448	138158	Pat No. 1	1076	304		
449	138159	Pat No. 2	1076	306		
450	138160	Pat No. 3	1076	308		
451	138161	Pat No. 4	1076	310		
452	138162	Nat No. 1	1075	699-700		
453	138163	Nat No. 2	1075	701-702		
454	138164	Nat No. 3	1075	703-704		
455	138165	Nat No. 4	1075	705-706		
456	141524	RMD No. 39	1083	493		
457	141525	RMD No. 40	1083	495		
458	141526	RMD No. 41	1083	497		
459	141527	RMD No. 42	1083	499		
460	141528	RMD No. 43	1083	501		
461	141529	RMD No. 44	1083	503		
462	141530	RMD No. 45	1083	505		
463	141531	RMD No. 46	1083	507		
464	141532	RMD No. 47	1083	509		
465	141533	RMD No. 48	1083	511		
466	141534	RMD No. 49	1083	513		
467	141535	RMD No. 50	1083	515		
468	141536	RMD No. 51	1083	517		

RECEIVED
 DIVISION OF
 LAND MANAGEMENT
 PHOENIX, ARIZONA
 2005 JUN 22 1:15

EXHIBIT A

Unpatented Lode Claims and Mill Site Claims:

Piñal Co., AZ Pioneer-Mineral Creek-Cochran-Copper Butte-Riverside Mining Districts

	A	B	C	D	E	F
469	141537	RMD No. 52	1083	519		
470	141538	RMD No. 53	1083	521		
471	141539	RMD No. 54	1083	523		
472	141540	RMD No. 55	1083	525		
473	141541	RMD No. 56	1083	527		
474	141542	RMD No. 57	1083	529		
475	141543	RMD No. 58	1083	531		
476	141544	RMD No. 59	1083	533		
477	141545	RMD No. 60	1083	535		
478	141546	RMD No. 61	1083	537		
479	141547	RMD No. 62	1083	539		
480	141548	RMD No. 63	1083	541		
481	141549	RMD No. 64	1083	543		
482	141550	RMD No. 65	1083	545		
483	141551	RMD No. 66	1083	547		
484	141552	RMD No. 67	1083	549		
485	141553	RMD No. 68	1083	551		
486	141554	RMD No. 69	1083	553		
487	141555	RMD No. 70	1083	555		
488	141622	RMD No. 137	1083	689		
489	141623	RMD No. 138	1083	691		
490	253275	Buckeye 3	1359	963		
491	253276	Buckeye 4	1359	965		
492	253277	Buckeye 5	1359	967		
493	253278	Buckeye 10	1359	969		
494	253279	Somnambulant 1	1360	35		
495	253280	Somnambulant 2	1360	37		
496	253281	Somnambulant 3	1360	39		
497	253282	Somnambulant 4	1360	41		
498	253283	Somnambulant 5	1360	43		
499	253284	Somnambulant 6	1360	45		
500	253285	Somnambulant 7	1360	47		
501	253286	Somnambulant 8	1360	49		
502	253287	Somnambulant 9	1360	51		
503	253288	Somnambulant 10	1360	53		
504	253289	Somnambulant 11	1360	55		
505	253290	Somnambulant 12	1360	57		
506	253291	Somnambulant 13	1360	59		
507	253292	Somnambulant 14	1360	61		

ARIZONA
 STATE OFFICE
 PHOENIX, ARIZONA

2005 AUG 22 P 11:10

LAND MANAGEMENT

RECEIVED

19/20
 2/20

EXHIBIT A

Unpatented Lode Claims and Mill Site Claims: Pinal Co., AZ Pioneer-Mineral Creek-Cochran-Copper Butte-Riverside Mining Districts

	A	B	C	D	E	F
508	253293	Sue 37	1360	63		
509	253294	Sue 38, Amended	1360	65	1381	883
510	253295	Sue 39	1360	67		
511	253296	Sue 40, Amended	1360	69	1381	885
512	253297	Sue 41, Amended	1360	71	1381	887
513	253298	Sue 42, Amended	1360	73	1381	889
514	253299	Sue 43, Amended	1360	75	1381	891
515	253300	Sue 44	1360	77		
516	253301	Sue 45, Amended	1360	79	1381	893
517	253302	Sue 46	1360	81		
518	253303	Sue 48	1360	83		
519	253304	Sue 49	1360	85		
520	253305	Sue 50	1360	87		
521	253306	Sue 51	1360	89		
522	253307	Sue 52	1360	91		
523	253308	Sue 53	1360	93		
524	253309	Sue 54	1360	95		
525	253310	Sue 55	1360	97		
526	253311	Sue 56	1360	99		
527	253312	Sue 57	1360	101		
528	253313	Sue 58	1360	103		
529	253314	Sue 59	1360	105		
530	253315	Sue 60	1360	107		
531	253316	Sue 61	1360	109		
532	253317	Sue 62	1360	111		
533	253318	Sue 63	1360	113		
534	253319	Sue 64	1360	115		
535	253321	Sue 66	1360	119		
536	253322	Sue 67	1360	121		
537	253324	Sue 69	1360	125		
538	253326	Sue 71	1360	129		
539	253327	Sue 72	1360	131		
540	253328	Sue 73	1360	133		
541	253329	Sue 74	1360	135		
542	253330	Sue 75	1360	137		
543	253331	Sue 76	1360	139		
544	253332	Sue 77	1360	141		
545	253333	Sue 78	1360	143		
546	253334	Sue 79	1360	145		

RECEIVED
 BUREAU OF
 LAND MANAGEMENT
 2008 AUG 27 10:11
 ARIZONA
 STATE OF
 PHOENIX, ARIZONA

12/1/80

EXHIBIT A

Unpatented Lode Claims and Mill Site Claims:

Pinal Co., AZ Pioneer-Mineral Creek-Cochran-Copper Butte-Riverside Mining Districts

	A	B	C	D	E	F
547	253335	Sue 80	1360	147		
548	253336	Sue 81	1360	149		
549	253337	Sue 82	1360	151		
550	253338	Sue 83	1360	153		
551	253339	Sue 84	1360	155		
552	253340	Sue 85	1360	157		
553	253341	Sue 86	1360	159		
554	253342	Sue 87	1360	161		
555	253343	Sue 88	1360	163		
556	253344	Sue 89	1360	165		
557	253345	Sue 90	1360	167		
558	253346	Sue 91	1360	169		
559	253347	Sue 92	1360	171		
560	253348	Sue 93	1360	173		
561	253349	Sue 94	1360	175		
562	253350	Sue 95	1360	177		
563	253351	Sue 96	1360	179		
564	253352	Sue 97	1360	181		
565	253353	Sue 98	1360	183		
566	253354	Sue 99	1360	185		
567	253355	Sue 100	1360	187		
568	253356	Sue 101	1360	189		
569	253357	Sue 102	1360	191		
570	253358	Sue 103	1360	193		
571	253359	Sue 104	1360	195		
572	253360	Sue 105	1360	197		
573	253361	Sue 116	1360	199		
574	253362	Sue 117	1360	201		
575	253363	Sue 118	1360	203		
576	253364	Sue 119	1360	205		
577	253365	Sue 201	1360	207		
578	253366	TW 12	1360	241		
579	253367	TW 13	1360	243		
580	253368	TW 14, Amended	1360	245	1381	901
581	253369	TW 15	1360	247		
582	253370	TW 16	1360	249		
583	253371	TW 17	1360	251		
584	253372	TW 18	1360	253		
585	253373	TW 19	1360	255		

RECEIVED
 LAND MANAGEMENT
 2005 AUG 22 P 1 16
 ARIZONA
 STATE OFFICE
 PHOENIX, ARIZONA

EXHIBIT A

Unpatented Lode Claims and Mill Site Claims:

Pinal Co., AZ Pioneer-Mineral Creek-Cochran-Copper Butte-Riverside Mining Districts

	A	B	C	D	E	F
586	253374	TW 20	1360	257		
587	253375	TW 21	1360	259		
588	253376	TW 22	1360	261		
589	253377	TW 23	1360	263		
590	253378	TW 24	1360	265		
591	253379	TW 25	1360	267		
592	253380	TW 26	1360	269		
593	253381	TW 29	1360	271		
594	253382	TW 30	1360	273		
595	253383	TW 31	1360	275		
596	253384	TW 32	1360	277		
597	253385	TW 33	1360	279		
598	253386	TW 34	1360	281		
599	253387	TW 35	1360	283		
600	253388	TW 36	1360	285		
601	253389	TW 37	1360	287		
602	253390	TW 38	1360	289		
603	253391	TW 39	1360	291		
604	253392	TW 40	1360	293		
605	253393	TW 41	1360	295		
606	253394	TW 42	1360	297		
607	253395	TW 43	1360	299		
608	253396	TW 44	1360	301		
609	253397	TW 45	1360	303		
610	253398	TW 46	1360	305		
611	253399	TW 47	1360	307		
612	253400	TW 48	1360	309		
613	253401	TW 49	1360	311		
614	253402	TW 50	1360	313		
615	253403	TW 51	1360	315		
616	253404	TW 52	1360	317		
617	253405	TW 53	1360	319		
618	253406	TW 54	1360	321		
619	253407	TW 55	1360	323		
620	253408	TW 56	1360	325		
621	253409	TW 57	1360	327		
622	253410	TW 58	1360	329		
623	253411	TW 59	1360	331		
624	253412	TW 60	1360	333		

FILED IN
 MINERAL
 CLAIMS
 LAID TAKEN
 2007 AUG 22 PM 1:16
 P. H. O. STATE OFFICE PINAL CO. ARIZONA

Handwritten initials/signature

EXHIBIT A

Unpatented Lode Claims and Mill Site Claims:

Pinal Co., AZ Pioneer-Mineral Creek-Cochran-Copper Butte-Riverside Mining Districts

	A	B	C	D	E	F
625	253413	TW 61	1360	335		
626	253414	TW 62	1360	337		
627	253415	TW 63	1360	339		
628	253416	TW 64	1360	341		
629	253417	TW 65	1360	343		
630	253418	TW 66	1360	345		
631	253419	TW 67	1360	347		
632	253420	TW 68	1360	349		
633	253421	TW 69	1360	351		
634	253422	TW 70	1360	353		
635	253423	TW 71	1360	355		
636	253424	TW 72	1360	357		
637	253425	TW 73	1360	359		
638	253426	TW 74	1360	361		
639	253427	TW 75	1360	363		
640	253428	TW 102	1360	365		
641	253429	TW 103	1360	367		
642	253430	TW 104	1360	369		
643	253456	Copper Butte 20	1359	975		
644	253457	Copper Butte 21	1359	977		
645	253460	Terra 1	1360	209		
646	253461	Terra 2, Amended	1360	211	1381	895
647	253462	Terra 3	1360	213		
648	253463	Terra 4	1360	215		
649	253464	Terra 5	1360	217		
650	253467	Terra 8	1360	223		
651	253468	Terra 9	1360	225		
652	253469	Terra 10	1360	227		
653	253470	Terra 11	1360	229		
654	253471	Terra 12	1360	231		
655	253472	Terra 13	1360	233		
656	253473	Terra 14, Amended	1360	235	1381	897
657	253474	Terra 15, Amended	1360	237	1381	899
658	253475	Terra 16	1360	239		
659	253476	Walnut Canyon 1	1360	295		
660	253477	Walnut Canyon 2	1360	393		
661	253478	Walnut Canyon 3	1360	391		
662	253479	Walnut Canyon 4	1360	389		
663	253480	Walnut Canyon 5	1360	387		

ARIZONA
 STATE OFFICE
 PHOENIX, ARIZONA
 2005 AUG 22 P 1:16
 BUREAU OF
 LAND MANAGEMENT
 RECEIVED

17/53

EXHIBIT A

Unpatented Lode Claims and Mill Site Claims:

Pinal Co., AZ Pioneer-Mineral Creek-Cochran-Copper Butte-Riverside Mining Districts

	A	B	C	D	E	F
664	253481	Walnut Canyon 6	1360	385		
665	253482	Walnut Canyon 7	1360	383		
666	253483	Walnut Canyon 8	1360	381		
667	253485	Walnut Canyon 14	1360	377		
668	253486	Walnut Canyon 15	1360	375		
669	253487	Walnut Canyon 18	1360	373		
670	253488	Walnut Canyon 19	1360	371		
671	277468	AX-A No. 1	1487	178-179		
672	277469	AX-A No. 2	1487	180-181		
673	277470	AX-A No. 3	1487	182-183		
674	277471	AX-A No. 4	1487	184-185		
675	277472	AX-A No. 5	1487	186-187		
676	277474	AX-A No. 7	1487	190-191		
677	277498	AX-A No. 31	1487	074-075		
678	277499	AX-A No. 32	1487	076-077		
679	277500	AX-A No. 33	1487	078-079		
680	277501	AX-A No. 34	1487	080-081		
681	277503	AX-A No. 36	1487	084-085		
682	277505	AX-A No. 38	1487	088-089		
683	277507	AX-A No. 40	1487	092-093		
684	277522	AX-A No. 55	1487	122-123		
685	277523	AX-A No. 56	1487	124-125		
686	277524	AX-A No. 57	1487	126-127		
687	277525	AX-A No. 58	1487	128-129		
688	277526	AX-A No. 59	1487	130-131		
689	277527	AX-A No. 60	1487	132-133		
690	277528	AX-A No. 61	1487	134-135		
691	277529	AX-A No. 62	1487	136-137		
692	277530	AX-A No. 63	1487	138-139		
693	277531	AX-A No. 64	1487	140-141		
694	277532	AX-A No. 65	1487	142-143		
695	277533	AX-A No. 66	1487	144-145		
696	277534	AX-A No. 67	1487	146-147		
697	277535	AX-A No. 68	1487	148-149		
698	277536	AX-A No. 69	1487	150-151		
699	277537	AX-A No. 70	1487	152-153		
700	277538	AX-A No. 71	1487	154-155		
701	277540	AX-A No. 73	1487	158-159		
702	277542	AX-A No. 75	1487	162-163		

ARIZONA STATE OFFICE
 PHOENIX, ARIZONA
 BUREAU OF LAND MANAGEMENT
 2005 AUG 22 P 1:15

39/50

EXHIBIT A

Unpatented Lode Claims and Mill Site Claims:

Pinal Co., AZ Pioneer-Mineral Creek-Cochran-Copper Butte-Riverside Mining Districts

	A	B	C	D	E	F
703	277544	AX-A No. 77	1487	166-167		
704	277550	AXER No. 1	1487	238-239		
705	277551	AXER No. 2	1487	240-241		
706	277552	AXER No. 3	1487	242-243		
707	277553	AXER No. 4	1487	244-245		
708	277554	AXER No. 5	1487	246-247		
709	277555	AXER No. 6	1487	248-249		
710	277556	AXER No. 7	1487	250-251		
711	277557	AXER No. 8	1487	252-253		
712	277558	AXER No. 9	1487	254-255		
713	277559	AXER No. 10	1487	256-257		
714	277560	AXER No. 11	1487	258-259		
715	277561	AXER No. 12	1487	260-261		
716	277562	AXER No. 13	1487	262-263		
717	277563	AXER No. 14	1487	264-265		
718	277564	AXER No. 15	1487	266-267		
719	277565	AXER No. 16	1487	268-269		
720	277566	AXER No. 17	1487	270-271		
721	277567	AXER No. 18	1487	272-273		
722	277568	AXER No. 19	1487	274-275		
723	277569	AXER No. 20	1487	276-277		
724	277570	AXER No. 21	1487	278-279		
725	277571	AXER No. 22	1487	280-281		
726	277572	AXER No. 23	1487	282-283		
727	277573	AXER No. 24	1487	284-285		
728	277574	AXER No. 25	1487	286-287		
729	277575	AXER No. 26	1487	288-289		
730	277576	AXER No. 27	1487	290-291		
731	277577	AXER No. 28	1487	292-293		
732	277578	AXER No. 29	1487	294-295		
733	277579	AXER No. 30	1487	296-297		
734	277580	AXER No. 31	1487	298-299		
735	277581	AXER No. 32	1487	300-301		
736	277582	AXER No. 33	1487	302-303		
737	277583	AXER No. 34	1487	304-305		
738	277584	AXER No. 35	1487	306-307		
739	277585	AXER No. 36	1487	308-309		
740	277586	AXER No. 37	1487	310-311		
741	277587	AXER No. 38	1487	312-313		

RECEIVED
 BUREAU OF
 LAND MANAGEMENT
 2005 JUN 22 9 11 AM
 ARIZONA
 STATE OFFICE
 PHOENIX, ARIZONA

Handwritten signature/initials

EXHIBIT A

Unpatented Lode Claims and Mill Site Claims: Pinal Co., AZ Pioneer-Mineral Creek-Cochran-Copper Butte-Riverside Mining Districts

	A	B	C	D	E	F
742	277588	AXER No. 39	1487	314-315		
743	277589	AXER No. 40	1487	316-317		
744	277590	AXER No. 41	1487	318-319		
745	277591	AXER No. 42	1487	320-321		
746	277592	AXER No. 43	1487	322-323		
747	277593	AXER No. 44	1487	324-325		
748	277594	AXER No. 45	1487	326-327		
749	277595	AXER No. 46	1487	328-329		
750	277596	AXER No. 47	1487	330-331		
751	277597	AXER No. 48	1487	332-333		
752	277598	AXER No. 49	1487	334-335		
753	277599	AXER No. 50	1487	336-337		
754	277600	AXER No. 51	1487	338-339		
755	277601	AXER No. 52	1487	340-341		
756	277602	AXER No. 53	1487	342-343		
757	277603	AXER No. 54	1487	344-345		
758	277604	AXER No. 55	1487	346-347		
759	277605	AXER No. 56	1487	348-349		
760	277606	AXER No. 57	1487	350-351		
761	277607	AXER No. 58	1487	352-353		
762	277608	AXER No. 59	1487	354-355		
763	277609	AXER No. 60	1487	356-357		
764	277610	AXER No. 61	1487	358-359		
765	277611	AXER No. 62	1487	360-361		
766	277612	AXER No. 63	1487	362-363		
767	277613	AXER No. 64	1487	364-365		
768	277614	AXER No. 65	1487	366-367		
769	277615	AXER No. 66	1487	368-369		
770	277616	AXER No. 67	1487	370-371		
771	277617	AXER No. 68	1487	372-373		
772	277618	AXER No. 69	1487	374-375		
773	277619	AXER No. 70	1487	376-377		
774	277620	AXER No. 71	1487	378-379		
775	277621	AXER No. 72	1487	380-381		
776	277622	AXER No. 73	1487	382-383		
777	277623	AXER No. 74	1487	384-385		
778	277624	AXER No. 75	1487	386-387		
779	277625	AXER No. 76	1487	388-389		
780	277626	AXER No. 77	1487	390-391		

2005 AUG 22
 PIONEER MINERAL CREEK COCHRAN COPPER BUTTE RIVERSIDE
 STATE OF ARIZONA
 DEPARTMENT OF LAND MANAGEMENT

Handwritten initials/signature

EXHIBIT A

Unpatented Lode Claims and Mill Site Claims:

Pinal Co., AZ Pioneer-Mineral Creek-Cochran-Copper Butte-Riverside Mining Districts

	A	B	C	D	E	F
781	277627	AXER No. 78	1487	392-393		
782	277628	AXER No. 79	1487	394-395		
783	277629	AXER No. 80	1487	396-397		
784	277630	AXER No. 81	1487	398-399		
785	277631	AXER No. 82	1487	400-401		
786	277632	AXER No. 83	1487	402-403		
787	277633	AXER No. 84	1487	404-405		
788	277634	AXER No. 85	1487	406-407		
789	277635	AXER No. 86	1487	408-409		
790	277636	AXER No. 87	1487	410-411		
791	277637	AXER No. 88	1487	412-413		
792	277638	AXER No. 89	1487	414-415		
793	277639	AXER No. 90	1487	416-417		
794	277640	AXER No. 91	1487	418-419		
795	277641	AXER No. 92	1487	420-421		
796	277642	AXER No. 93	1487	422-423		
797	277643	AXER No. 94	1487	424-425		
798	277644	AXER No. 95	1487	426-427		
799	277645	AXER No. 96	1487	428-429		
800	277646	AXER No. 97	1487	430-431		
801	277647	AXER No. 98	1487	432-433		
802	277648	AXER No. 99	1487	434-435		
803	277649	AXER No. 100	1487	436-437		
804	277650	AXER No. 101	1487	438-439		
805	277651	AXER No. 102	1487	440-441		
806	277652	AXER No. 103	1487	442-443		
807	277653	AXER No. 104	1487	444-445		
808	277654	AXER No. 105	1487	446-447		
809	277655	AXER No. 106	1487	448-449		
810	277656	AXER No. 107	1487	450-451		
811	277657	AXER No. 108	1487	452-453		
812	277658	AXER No. 109	1487	454-455		
813	277659	AXER No. 110	1487	456-457		
814	277660	AXER No. 111	1487	458-459		
815	277661	AXER No. 112	1487	460-461		
816	277662	AXER No. 113	1487	462-463		
817	277663	AXER No. 114	1487	464-465		
818	277664	AXER No. 115	1487	466-467		
819	277665	AXER No. 116	1487	468-469		

RECEIVED
 BUREAU OF
 LAND MANAGEMENT
 2009 AUG 22 PM 1:11
 ARIZONA
 STATE OFFICE
 PHOENIX, AZ

79/50

EXHIBIT A

Unpatented Lode Claims and Mill Site Claims: Pinal Co., AZ Pioneer-Mineral Creek-Cochran-Copper Butte-Riverside Mining Districts

	A	B	C	D	E	F
820	277666	AXER No. 117	1487	470-471		
821	277667	AXER No. 118	1487	472-473		
822	277668	AXER No. 119	1487	474-475		
823	277669	AXER No. 120	1487	476-477		
824	277670	AXER No. 121	1487	478-479		
825	277671	AXER No. 122	1487	480-481		
826	277672	AXER No. 123	1487	482-483		
827	277673	AXER No. 124	1487	484-485		
828	289373	Butte #1	1553	378		
829	289374	Butte #2	1553	379		
830	299654	Raycon 46	1640	316-317		
831	299656	Raycon 48	1640	320-321		
832	299658	Raycon 50	1640	324-325		
833	299660	Raycon 52	1640	328-329		
834	299662	Raycon 54	1640	332-333		
835	299664	Raycon 56	1640	336-337		
836	299673	Raycon 65	1640	354-355		
837	299674	Raycon 66	1640	356-357		
838	299675	Raycon 67	1640	358-359		
839	299676	Raycon 68	1640	360-361		
840	299677	Raycon 69	1640	362-363		
841	299678	Raycon 70	1640	364-365		
842	299693	Raycon 85	1640	394-395		
843	299694	Raycon 86	1640	396-397		
844	299695	Raycon 87	1640	398-399		
845	303735	Elder 3	1671	22		
846	303736	Elder 4	1671	24		
847	303737	Elder 5	1671	26		
848	303738	Elder 6	1671	28		
849	303739	Elder 7	1671	30		
850	303740	Elder 8	1671	32		
851	303741	Elder 9	1671	34		
852	303742	Elder 10	1671	36		
853	303743	Elder 11	1671	38		
854	303744	Elder 12	1671	40		
855	303747	Elder 15, Amended	1671	46	1869	964-965
856	303749	Elder 17	1671	50		
857	303751	Elder 19	1671	54		
858	303753	Elder 21	1671	58		

2005 AUG 22 PM 1:17
 ARIZONA
 STATE OFFICE
 LAND MANAGEMENT
 DIVISION

39/50

EXHIBIT A

Unpatented Lode Claims and Mill Site Claims:

Pinal Co., AZ Pioneer-Mineral Creek-Cochran-Copper Butte-Riverside Mining Districts

	A	B	C	D	E	F
859	303755 1	Elder 23	1671	62		
860	303762 2	Elder 30	1671	76		
861	303763 3	Elder 31	1671	78		
862	303764 4	Elder 32	1671	80		
863	303765 5	Elder 33	1671	82		
864	303766 6	Elder 34	1671	84		
865	303767 7	Elder 35	1671	86		
866	303768 8	Elder 36	1671	88		
867	303769 9	Elder 37	1671	90		
868	303770 10	Elder 38	1671	92		
869	303771 11	Elder 39	1671	94		
870	303772 12	Elder 48	1671	96		
871	303773 13	Elder 49	1671	98		
872	303774 14	Elder 50	1671	100		
873	303775 15	Elder 51	1671	102		
874	303776 16	Elder 52	1671	104		
875	303777 17	Elder 53	1671	106		
876	303778 18	Elder 54	1671	108		
877	303779 19	Elder 55	1671	110		
878	303780 20	Elder 56	1671	112		
879	303781 21	Elder 57	1671	114		
880	315170 22	Elder 2	1752	867		
881	315171 23	Elder 40	1752	869		
882	315172 24	Elder 41	1752	871		
883	315173 25	Elder 42	1752	873		
884	315174 26	Elder 43	1752	875		
885	315175 27	Elder 44	1752	877		
886	315176 28	Elder 45	1752	879		
887	315177 29	Elder 46	1752	881		
888	315178 30	Elder 47	1752	883		
889	315179 31	Elder 58	1752	885		
890	315180 32	Elder 59	1752	887		
891	315181 33	Elder 60	1752	889		
892	315182 34	Elder 61	1752	891		
893	315183 35	Elder 62	1752	962-963		
894	315184 36	Elder 63	1752	895		
895	315185 37	Elder 64	1752	897		
896	315186 38	Elder 65 ✓	1752	899		

ANIZONA
 STATE OFFICE
 PHOENIX, ARIZONA
 2008 AUG 22 PM 1:11
 FEDERAL BUREAU OF LAND MANAGEMENT

38/50

EXHIBIT A

Unpatented Lode Claims and Mill Site Claims: Pinal Co., AZ Pioneer-Mineral Creek-Cochran-Copper Butte-Riverside Mining Districts

	A	B	C	D	E	F
897	325895	Sue 65	1869	958-959		
898	325896	Sue 70	1869	960-961		
899	325897	Mescal No. 48	1869	912-913		
900	325898	Ray Southern 14	1869	928-929		
901	325899	Ray Southern	1869	930-931		
902	325900	Ray Southern 16-A	1869	932-933		
903	325901	Elder 13A	1869	962-963		
904	325902	Elder 18A	1869	966-967		
905	325903	Elder 22A	1869	968-969		
906	325904	Bur No. 35	1869	972-973		
907	325905	Bur No. 36	1869	974-975		
908	325906	Bur No. 38	1869	976-977		
909	325907	Bur No. 81	1869	982-983		
910	325908	Ray No. 98	1869	986-987		
911	333067	LOT 5	2080	959-960		
912	333068	C.E. #1	2080	961-962		
913	333069	C.E. #2	2080	963-964		
914	333070	C.E. #3	2080	965-966		
915	333071	C.E. #4	2080	967-968		
916	333072	C.E. #5	2080	969-970		
917	338178	Nat No. 5	1996	3593		
918	338179	Nat No. 6	1996	3594		
919	338180	Nat No. 7	1196	3595		
920	338181	Nat No. 8	1996	3596		
921	338182	Nat No. 9	1996	3597		
922	338183	Nat No. 10	1996	3598		
923	338184	Nat No. 11	1996	3599		
924	338185	Nat No. 12	1996	3600		
925	338186	Nat No. 13	1996	3601		
926	338187	Nat No. 14	1996	3602		
927	338188	Nat No. 15	1996	3603		
928	338189	Nat No. 16	1996	3604		
929	344575	TORTILLA 1	1997	4762		
930	344576	TORTILLA 2	1997	4763		
931	344577	TORTILLA 3	1997	4764		
932	344578	TORTILLA 4	1997	4765		
933	344579	TORTILLA 5	1997	4766		
934	344580	TORTILLA 6	1997	4767		
935	344581	TORTILLA 7	1997	4768		

ARIZONA
 STATE OFFICE
 2005 AUG 22 P 11:17
 BUREAU OF
 LAND MANAGEMENT

3/1/00

EXHIBIT A

Unpatented Lode Claims and Mill Site Claims:

Pinal Co., AZ Pioneer-Mineral Creek-Cochran-Copper Butte-Riverside Mining Districts

	A	B	C	D	E	F
936	344582	TORTILLA 8	1997	4769		
937	344583	TORTILLA 9	1997	4770		
938	344584	TORTILLA 10	1997	4771		
939	344585	TORTILLA 11	1997	4772		
940	344586	TORTILLA 12	1997	4773		
941	344587	TORTILLA 13	1997	4774		
942	344588	TORTILLA 14	1997	4775		
943	344652	TORTILLA 15	1997	6417		
944	344653	TORTILLA 16	1997	6418		
945	344654	TORTILLA 17	1997	6419		
946	344655	TORTILLA 18	1997	6420		
947	344656	TORTILLA 19	1997	6421		
948	344657	TORTILLA 20	1997	6422		
949	344658	TORTILLA 21	1997	6423		
950	344659	TORTILLA 22	1997	6424		
951	344660	TORTILLA 23	1997	6425		
952	344661	TORTILLA 24	1997	6426		
953	344662	TORTILLA 25	1997	6427		
954	344663	TORTILLA 26	1997	6428		
955	344664	TORTILLA 27	1997	6429		
956	344665	TORTILLA 28	1997	6430		
957	344666	TORTILLA 29	1997	6431		
958	344667	TORTILLA 30	1997	6432		
959	344668	TORTILLA 31	1997	6433		
960	344669	TORTILLA 32	1997	6434		
961	344670	TORTILLA 33	1997	6435		
962	344671	TORTILLA 34	1997	6436		
963	344672	TORTILLA 35	1997	6437		
964	344673	TORTILLA 36	1997	6438		
965	344757	HACKBERRY 45	1997	8632		
966	344758	HACKBERRY 46	1997	8633		
967	344759	HACKBERRY 47	1997	8634		
968	344760	HACKBERRY 48	1997	8635		
969	344761	HACKBERRY 49	1997	8636		
970	344762	HACKBERRY 50	1997	8637		
971	344763	HACKBERRY 51	1997	8638		
972	344764	HACKBERRY 52	1997	8639		
973	344765	HACKBERRY 53	1997	8640		
974	344766	HACKBERRY 54	1997	8641		

2005 AUG 22 P 11
 ARIZONA
 STATE OFFICE
 LAND CLAIMS
 RESERVE
 BUREAU OF
 LAND CLAIMS

39/82

EXHIBIT A

Unpatented Lode Claims and Mill Site Claims:

Pinal Co., AZ Pioneer-Mineral Creek-Cochran-Copper Butte-Riverside Mining Districts

	A	B	C	D	E	F
975	344767	HACKBERRY 55	1997	8642		
976	344768	HACKBERRY 56	1997	8643		
977	344769	HACKBERRY 57	1997	8644		
978	344770	HACKBERRY 58	1997	8645		
979	344771	HACKBERRY 59	1997	8646		
980	344772	HACKBERRY 60	1997	8647		
981	344773	HACKBERRY 61	1997	8648		
982	344774	HACKBERRY 62	1997	8649		
983	345121	HACKBERRY 63	1997	9613		
984	345122	HACKBERRY 64	1997	9614		
985	345123	HACKBERRY 65	1997	9615		
986	345124	HACKBERRY 66	1997	9616		
987	345125	HACKBERRY 67	1997	9617		
988	345126	HACKBERRY 68	1997	9618		
989	345127	HACKBERRY 69	1997	9619		
990	345128	HACKBERRY 70	1997	9620		
991	345129	HACKBERRY 71	1997	9621		
992	345188	HACKBERRY 1	1997	10513		
993	345189	HACKBERRY 2	1997	10514		
994	345190	HACKBERRY 3	1997	10515		
995	345191	HACKBERRY 4	1997	10516		
996	345192	HACKBERRY 5	1997	10517		
997	345193	HACKBERRY 6	1997	10518		
998	345194	HACKBERRY 7	1997	10519		
999	345195	HACKBERRY 8	1997	10520		
1000	345196	HACKBERRY 9	1997	10521		
1001	345197	HACKBERRY 10	1997	10522		
1002	345198	HACKBERRY 11	1997	10523		
1003	345199	HACKBERRY 12	1997	10524		
1004	345200	HACKBERRY 13	1997	10525		
1005	345201	HACKBERRY 14	1997	10526		
1006	345202	HACKBERRY 15	1997	10527		
1007	345203	HACKBERRY 16	1997	10528		
1008	345204	HACKBERRY 17	1997	10529		
1009	345205	HACKBERRY 18	1997	10530		
1010	345206	HACKBERRY 19	1997	10531		
1011	345207	HACKBERRY 20	1997	10532		
1012	345208	HACKBERRY 21	1997	10533		
1013	345209	HACKBERRY 22	1997	10534		

ARIZONA
 STATE OFFICE
 PHOENIX, ARIZONA
 2005 AUG 22 11:17
 DEPT. OF
 LAND MANAGEMENT

EXHIBIT A

Unpatented Lode Claims and Mill Site Claims: Pinal Co., AZ Pioneer-Mineral Creek-Cochran-Copper Butte-Riverside Mining Districts

	A	B	C	D	E	F
1014	345210	HACKBERRY 23	1997	10535		
1015	345211	HACKBERRY 24	1997	10536		
1016	345212	HACKBERRY 25	1997	10537		
1017	345213	HACKBERRY 26	1997	10538		
1018	345214	HACKBERRY 27	1997	10539		
1019	345215	HACKBERRY 28	1997	10540		
1020	345216	HACKBERRY 29	1997	10541		
1021	345217	HACKBERRY 30	1997	10542		
1022	345218	HACKBERRY 31	1997	10543		
1023	345219	HACKBERRY 32	1997	10544		
1024	345220	HACKBERRY 33	1997	10545		
1025	345221	HACKBERRY 34	1997	10546		
1026	345222	HACKBERRY 35	1997	10547		
1027	345223	HACKBERRY 36	1997	10548		
1028	345224	HACKBERRY 37	1997	10549		
1029	345225	HACKBERRY 38	1997	10550		
1030	345226	HACKBERRY 39	1997	10551		
1031	345227	HACKBERRY 40	1997	10552		
1032	345228	HACKBERRY 41	1997	10553		
1033	345229	HACKBERRY 42	1997	10554		
1034	345230	HACKBERRY 43	1997	10555		
1035	345231	HACKBERRY 44	1997	10556		
1036	345354	HACKBERRY 72	1997	13038		
1037	345355	HACKBERRY 73	1997	13039		
1038	345356	HACKBERRY 74	1997	13040		
1039	345357	HACKBERRY 75	1997	13041		
1040	345358	HACKBERRY 76	1997	13042		
1041	345359	HACKBERRY 77	1997	13043		
1042	345360	HACKBERRY 78	1997	13044		
1043	345361	HACKBERRY 79	1997	13045		
1044	345362	HACKBERRY 80	1997	13046		
1045	345363	HACKBERRY 81	1997	13047		
1046	345364	HACKBERRY 82	1997	13048		
1047	345365	HACKBERRY 83	1997	13049		
1048	345366	HACKBERRY 84	1997	13050		
1049	345367	HACKBERRY 85	1997	13051		
1050	345368	HACKBERRY 86	1997	13052		
1051	345369	HACKBERRY 87	1997	13053		
1052	345370	HACKBERRY 88	1997	13054		

2005 AUG 22 P 11:17
 LAND MANAGEMENT

39/00

EXHIBIT A

Unpatented Lode Claims and Mill Site Claims: Pinal Co., AZ Pioneer-Mineral Creek-Cochran-Copper Butte-Riverside Mining Districts

	A	B	C	D	E	F
1053	345371	HACKBERRY 89	1997	13055		
1054	345372	HACKBERRY 90	1997	13056		
1055	345373	HACKBERRY 91	1997	13057		
1056	345374	HACKBERRY 92	1997	13058		
1057	345375	HACKBERRY 93	1997	13059		
1058	345376	HACKBERRY 94	1997	13060		
1059	345377	HACKBERRY 95	1997	13061		
1060	345378	HACKBERRY 96	1997	13062		
1061	345379	HACKBERRY 97	1997	13063		
1062	345380	HACKBERRY 98	1997	13064		
1063	345381	HACKBERRY 99	1997	13065		
1064	345382	HACKBERRY 100	1997	13066		
1065	345383	HACKBERRY 101	1997	13067		
1066	345384	HACKBERRY 102	1997	13068		
1067	345385	HACKBERRY 103	1997	13069		
1068	345386	HACKBERRY 104	1997	13070		
1069	345387	HACKBERRY 105	1997	13071		
1070	345388	HACKBERRY 106	1997	13072		
1071	345389	HACKBERRY 107	1997	13073		
1072	345629	RUSTLER 1	1997	13769		
1073	345630	RUSTLER 2	1997	13770		
1074	345631	RUSTLER 3	1997	13771		
1075	345632	RUSTLER 4	1997	13772		
1077	353756	M. Tiger	2000	30547		

ARIZONA
STATE OFFICE
PHOENIX, ARIZONA

2005 AUG 22 P 1:17

RECEIVED
BUREAU OF
LAND MANAGEMENT

24/50

United States Department of the Interior
Bureau of Land Management
 BUSINESS & SUPPORT SVCS DIV
 222 N CENTRAL AVE
 PHOENIX, AZ 85004 -2203
 Phone: (602) 417-9200

Receipt	
No:	1136258

Transaction #: 1175396	
Date of Transaction: 08/24/2005	
CUSTOMER:	JACK GRACIE ASARCO PO BOX 5747 TUCSON,AZ 85703

LINE #	QTY	DESCRIPTION	REMARKS	UNIT PRICE	TOTAL
1	1.00	LOCATABLE MINERALS / MINING CLAIMS-NOT NEW-UNADJUD,ONE AUTH NO. ONLY / MINING CLAIM MONEY RECEIVED (455) CASES: AMC48401/\$148125.00	MAIN 2006 (1185)	- n/a -	148125.00
2	1.00	OVERPAYMENT / OVERPAYMENT OF FEES / OVERPAYMENT OF MORE THAN \$1 (455)	MINING CLAIMS	- n/a -	125.00
TOTAL:					\$148,250.00

PAYMENT INFORMATION			
1	AMOUNT:	\$148,250.00	POSTMARKED: 08/19/2005
	TYPE:	CHECK	RECEIVED: 08/22/2005
	CHECK NO:	001010	
	NAME:	ASARCO LLC PO BOX 5747 TUCSON AZ 85703	

REMARKS

This receipt was generated by the automated BLM Collections and Billing System and is a paper representation of a portion of the official electronic record contained therein.

Ar-118, 66892, 138158
 141486, 253273, 277468
 289373, 299632
 303735, 315170
 2004 AUG -6 P 12:43
 325, 895, 333067
 338178, 344515
 344757, 345121
 344652, 345188
 345354, 345629
 August 4, 2004
 353756

Mining Claims Section
 Arizona State Office
 Bureau of Land Management
 Department of the Interior
 222 North Central Avenue
 Phoenix, AZ 85004-2203

**Notice of Intent to Hold and
 Payment of Annual Claim Maintenance Fees
 Pinal County, Ray Complex**

This will serve as notice that ASARCO Incorporated, whose address for purposes of this filing is P.O. Box 5747, Tucson, Arizona 85703-0747, intends to hold the mining claims and/or mill sites described in Exhibit A attached hereto for the assessment year ending at 12 o'clock, noon, on September 1, 2004, by payment of the annual claim maintenance fee of \$125 per claim or site. Payment of such amount is made herewith for such assessment year for each of the claims and sites the name and BLM serial number of which, and the book and page or index number of recording of the location notice in the official records of Pinal County, Arizona, of which are set forth in Exhibit A attached hereto and by this reference incorporated herein.

Henry G. Kreis
 Henry G. Kreis
 Property Manager
 Telephone: (520) 798-7717

State of Arizona)
) ss.
 County of *Pima*

10/13/04TK
ENTERED INTO COMPUTER

The foregoing instrument was acknowledged before me on the 5th day of August, 2004, by Henry G. Kreis, as agent for ASARCO Incorporated, a New Jersey corporation, on behalf of the corporation.

Monica S. Williams



RECEIVED
BUREAU OF
LAND MANAGEMENT

2004 AUG -6 P 12:43

August 5, 2004

ARIZONA
STATE OFFICE
PHOENIX, ARIZONA

Ms. Dorie Morrison
Mining Claims Section
Arizona State Office
Bureau of Land Management
Department of the Interior
222 North Central Avenue
Phoenix, AZ 85004-2203

**Notice of Intent to Hold and
Payment of Annual Claim Maintenance Fees**

Dear Ms. Morrison:

Enclosed are the following "Notices of Intent to Hold and Payment of Claim Maintenance Fees" affidavits.

1074 x 125 =

Affidavit	County	Fee Amount
Project/Mine		
Ray Complex	Pinal	\$134,375.00 -
Ray Complex	Gila	\$ 13,875.00 -

\$134,250.00

Inadvertently ASARCO Incorporated sent a check in the amount of \$134,375.00 to BLM ahead of this letter. Courtney Davidson, BLM Accounts Department, knows that the \$134,375.00 check was deposited in BLM's account on or about August 5th with Asarco's approval. An ASARCO Incorporated check in the amount of \$13,875.00 is enclosed for payment of the fees on the Gila County group of claims.

If you have any questions or need further information, please call me.

Sincerely,

Henry G. Kreis
Property Manager
Tel: (520) 798-7717

HGK/ona
Enclosures
pc: Jack Garrity, w/encl.

10113104TR
ENTERED INTO COMPUTER

EXHIBIT A

Unpatented Lode Claims and Mill Site Claims:

Pinal Co., AZ Pioneer-Mineral Creek-Cochran-Copper Butte-Riverside Mining Districts

1	A	B	C	D	E	F
	AMC SERIAL No.	CLAIM NAME	BOOK/DOCKET	PAGE	AMENDED REAMENDED	
2					BK/DOC	PAGE
3	1186	Teapot No. 11	850	617		
4	1187	Teapot No. 12	850	618		
5	67025	Wedge No. 1	431	418		
6	67026	Adobe, Amended	52, Mines	493	372	493
7	67027	A Hunch No. 2, Amended	70, Mines	151	213	35
8	67028	A Hunch No. 3, Amended	70, Mines	488	213	36
9	67029	A Hunch No. 4 Amended	73, Mines	267	213	37
10	67030	A Hunch No. 5, Amended	73, Mines	268	213	38
11	67031	A Hunch No. 6, Amended	73, Mines	269	213	39
12	67032	A Hunch No. 7, Amended	78, Mines	241	213	40
13	67033	Canyon No. 6	364	200		
14	67035	Carnation	30, Mines	499		
15	67036	Chest	35, Mines	197		
16	67037	Chloride Gulch, Amended	15, Mines	219	36, Mines	591
17	67038	Combination	30, Mines	499		
18	67039	Contact No. 3	32, Mines	531		
19	67040	Copper Ace No. 1	264	537		
20	67041	Copper Ace No. 2	264	538		
21	67042	Copper Ace No. 3	264	539		
22	67043	Copper Ace No. 4	264	540		
23	67045	Copper Zone No. 4, Amended	24, Mines	543	372	491
24	67046	Copper Zone No. 5, Amended	24, Mines	544	372	492
25	67047	Happy Vale	35, Mines	421		
26	67048	Led	35, Mines	301		
27	67049	Major	32, Mines	531		
28	67050	Major No. 2	32, Mines	532		
29	67051	Major No. 3	32, Mines	533		
30	67052	Major No. 4	35, Mines	421		
31	67053	Major No. 5	46, Mines	26		
32	67054	Major No. 6	46, Mines	27		
33	67055	Mescal No. 1, Amended	188	564	193	425
34	67056	Mescal No. 2	188	565		
35	67057	Mescal No. 3	188	566		
36	67058	Mescal No. 4	188	567		
37	67059	Mescal No. 5	189	328		
38	67060	Mescal No. 6	188	568		

36

ARIZONA
 STATE OFFICE
 TULSA, ARIZONA
 2001 AUG - 6 P 12:43
 BUREAU OF
 LAND MANAGEMENT

EXHIBIT A

Unpatented Lode Claims and Mill Site Claims: Pinal Co., AZ Pioneer-Mineral Creek-Cochran-Copper Butte-Riverside Mining Districts

	A	B	C	D	E	F
39	67061	Mescal No. 7	188	569		
40	67062	Mescal No. 8	189	55		
41	67063	Mescal No. 9	189	56		
42	67064	Mescal No. 10	189	57		
43	67065	Mescal No. 11	189	58		
44	67066	Mescal No. 12	189	59		
45	67067	Mescal No. 13	189	60		
46	67068	Mescal No. 14	189	61		
47	67069	Mescal No. 15	189	62		
48	67070	Mescal No. 16	189	329		
49	67071	Mescal No. 17	189	63		
50	67072	Mescal No. 18	189	199		
51	67073	Mescal No. 19	189	64		
52	67074	Mescal No. 20	189	65		
53	67075	Mescal No. 21	189	210		
54	67076	Mescal No. 22	189	201		
55	67077	Mescal No. 23	189	202		
56	67078	Mescal No. 24	189	203		
57	67079	Mescal No. 25	189	204		
58	67080	Mescal No. 26, Amended	189	205	194	528
59	67081	Mescal No. 27	194	529		
60	67082	Mescal No. 28	194	530		
61	67083	Mescal No. 29	194	531		
62	67084	Mescal No. 30	194	532		
63	67085	Mescal No. 31	194	533		
64	67086	Mescal No. 32	194	534		
65	67087	Mescal No. 33	194	535		
66	67088	Mescal No. 34	194	536		
67	67089	Mescal No. 35	194	537		
68	67090	Mescal No. 36	194	538		
69	67091	Mescal No. 37	194	539		
70	67092	Mescal No. 38	194	540		
71	67093	Mescal No. 39	194	541		
72	67094	Mescal No. 40	195	564		
73	67095	Mescal No. 41	195	565		
74	67096	Mescal No. 42	195	566		
75	67097	Mescal No. 43	197	230		
76	67098	Mescal No. 44	197	231		
77	67099	Mescal No. 45	197	232		

ARIZONA
 STATE OFFICE
 PINAL CO. ARIZONA
 DEPARTMENT OF
 LAND MANAGEMENT
 1000 N. 5th St. P 12:44

EXHIBIT A

Unpatented Lode Claims and Mill Site Claims: Pinal Co., AZ Pioneer-Mineral Creek-Cochran-Copper Butte-Riverside Mining Districts

	A	B	C	D	E	F
78	67100	Mescal No. 46	197	233		
79	67101	Mescal No. 47, Amended	197	234	1869	910-911
80	67103	Mescal No. 49, Amended	197	236	1869	914
81	67104	Mescal No. 50, Amended	195	562	1869	916
82	67105	Mescal No. 51	195	563		
83	67106	Mesquite No. 1	197	228		
84	67107	Mesquite No. 2	197	229		
85	67108	Odessa	35, Mines	422		
86	67109	Olive	35, Mines	198		
87	67110 ✓	Recall	35, Mines	198		
88	67111	Rustler No. 1	364	196		
89	67112	Rustler No. 2	364	197		
90	67113	Rustler No. 3	364	198		
91	67114	Rustler No. 4	364	199		
92	67115	Silverball (SilverBall)	39, Mines	457		
93	67116	Silver King	31, Mines	495		
94	67117	Silver Lead	31, Mines	496		
95	67118	Silver Leaf (SilverLeap)	31, Mines	497		
96	67119	Silver Leap No. 3	32, Mines	530		
97	67120 ✓	Silver Queen	31, Mines	496		
98	67121	Silver Threads	31, Mines	497		
99	67122	Star	31, Mines	494		
100	67123	Would be Expert	31, Mines	302		
101	67124	Erman No. 1, Amended	537	209	974	163
102	67125	Erman No. 2, Amended	537	210	974	165
103	67126	Erman No. 3, Amended	537	211	974	167
104	67127	Erman No. 4, Amended	537	212	974	169
105	67128	Erman No. 5, Amended	537	213	974	171
106	67129	Erman No. 6, Amended	537	214	974	173
107	67130 ✓	Erman No. 7, Amended	537	215	974	175
108	67131	Erman No. 8, Amended	537	216	974	177
109	67132	Erman No. 9, Amended	537	217	974	179
110	67133	Erman No. 10, Amended	537	218	974	181
111	67134	Erman No. 11, Amended	537	219	974	183
112	67135	Erman No. 12, Amended	537	220	974	185
113	67136	Erman No. 13, Amended	537	221	974	187
114	67137	Erman No. 14, Amended	537	222	974	189
115	67138	Erman No. 15, Amended	537	223	974	191
116	67139	Erman No. 16, Amended	537	224	974	193

59

STATE OF ARIZONA
 DEPARTMENT OF REVENUE
 PHOENIX, ARIZONA
 2001 AUG -1
 P 12:44
 DEPARTMENT

EXHIBIT A

Unpatented Lode Claims and Mill Site Claims:

Pinal Co., AZ Pioneer-Mineral Creek-Cochran-Copper Butte-Riverside Mining Districts

	A	B	C	D	E	F
117	67140	Erman No. 17, Amended	537	225	974	195
118	67141	Erman No. 18, Amended	537	226	974	197
119	67142	Erman No. 19, Amended	537	227	974	199
120	67143	Erman No. 20, Amended	537	228	974	201
121	67144	Erman No. 21, Amended	537	229	974	203
122	67145	Erman No. 22, Amended	537	230	974	205
123	67146	Erman No. 23, Amended	537	231	974	207
124	67147	Erman No. 24, Amended	537	232	974	209
125	67148	Erman No. 25, Amended	537	233	974	211
126	67149	Erman No. 26, Amended	537	234	974	213
127	67150	Erman No. 27, Amended	537	235	974	215
128	67151	Erman No. 28, Amended	537	236	974	217
129	67152	Erman No. 29, Amended	537	237	974	219
130	67153	Erman No. 30, Amended	542	378	974	221
131	67154	Erman No. 31, Amended	542	379	974	223
132	67155	River No. 4	673	389		
133	67156	River No. 5	673	390		
134	67157	River No. 6	673	391		
135	67158	River No. 7	673	392		
136	67159	River No. 8	673	393		
137	67160	River No. 9	673	394		
138	67161	River No. 13	673	398		
139	67162	River No. 14	673	399		
140	67163	River No. 15	673	400		
141	67164	River No. 16	673	401		
142	67165	River No. 17	673	402		
143	67166	River No. 18	673	403		
144	67167	River No. 22	673	404		
145	67168	River No. 23	673	405		
146	67169	River No. 24	673	406		
147	67170	River No. 25	673	407		
148	67171	River No. 26	673	408		
149	67172	River No. 27	673	409		
150	67173	Southern No. 1	297	230		
151	67174	Southern No. 2	297	231		
152	67175	Southern No. 3	297	232		
153	67176	Southern No. 4	297	233		
154	67177	Southern No. 5, Amended	297	234	1869	940-941
155	67178	Southern No. 6, Amended	297	235	1869	942-943

39

ARIZONA
 STATE OFFICE
 TOLSON, ARIZONA

AUG - 6 P 12:44

RECEIVED
 BUREAU OF
 LAND MANAGEMENT

EXHIBIT A

Unpatented Lode Claims and Mill Site Claims: Pinal Co., AZ Pioneer-Mineral Creek-Cochran-Copper Butte-Riverside Mining Districts

	A	B	C	D	E	F
156	67179	Southern No. 7	334	532		
157	67180	Southern No. 8, Amended	334	533	1869	944-945
158	67181	Ray Southern 1	47, Mines	462		
159	67182	Ray Southern 5, Amended	47, Mines	463	1869	918-919
160	67183	Ray Southern 6, Amended	47, Mines	464	1869	920-921
161	67184	Ray Southern 7, Amended	47, Mines	465	1869	922-923
162	67187	Ray Southern 10, Amended	47, Mines	468	1869	924-925
163	67188	Ray Southern 11, Amended	47, Mines	469	297	236
164	67189	Ray Southern 12, Amended	47, Mines	470	1869	926-927
165	67193	Ray Southern 16	55, Mines	355		
166	67195	Ray Southern 17, Amended	56, Mines	527	1869	934-935
167	67196	Ray Southern 39, Amended, Reamended	155	134	360 1869	522 636-637
168	67197	Ray Southern 40, Amended, Reamended	155	86	360 1869	523 938-939
169	67198	Ray Southern 41, Amended	155	87	360	524
170	67199	Ray Southern 42, Amended	158	88	360	525
171	67249	Bur No. 1, Amended	719	609	974	225
172	67250	Bur No. 2, Amended	719	610	974	227
173	67251	Bur No. 3, Amended	719	611	974	229
174	67252	Bur No. 4, Amended	719	612	974	231
175	67253	Bur No. 5, Amended	719	613	974	233
176	67254	Bur No. 6, Amended	719	614	974	235
177	67255	Bur No. 7, Amended	719	615	974	237
178	67256	Bur No. 8, Amended	719	616	974	239
179	67257	Bur No. 9, Amended	719	617	974	241
180	67258	Bur No. 10, Amended, Reamended	719	618	974 1890	243 405-406
181	67259	Bur No. 11, Amended	719	619	974	245
182	67260	Bur No. 12, Amended, Reamended	719	620	974 1890	247 407-408
183	67261	Bur No. 13, Amended	719	621	974	249
184	67262	Bur No. 14, Amended, Reamended	719	622	974 1890	251 409-410
185	67263	Bur No. 15, Amended	719	623	974	253
186	67264	Bur No. 16, Amended, Reamended	719	624	974 1890	255 411-412
187	67265	Bur No. 17, Amended, Reamended	719	625	974 1890	257 413-414

32

ARIZONA
 STATE OFFICE
 PHOENIX, ARIZONA
 AUG - 6 P 12:44
 BUREAU OF
 LAND MANAGEMENT

EXHIBIT A

Unpatented Lode Claims and Mill Site Claims: Pinal Co., AZ Pioneer-Mineral Creek-Cochran-Copper Butte-Riverside Mining Districts

	A	B	C	D	E	F
188	67266	Bur No. 18, Amended, Reamended	719	626	974 1890	259 415-416
189	67267	Bur No. 19, Amended, Reamended	719	627	974 1890	261 417-418
190	67268	Bur No. 20, Amended, Reamended	719	628	974 1890	263 419-420
191	67269 /	Bur No. 22, Amended, Reamended	719	630	974 1869	265 946-947
192	67271 /	Bur No. 24, Amended, Reamended	719	632	974 1869	269 948-949
193	67273 /	Bur No. 26, Amended, Reamended	719	634	974 1869	273 950-951
194	67275 ✓	Bur No. 28, Amended, Reamended	719	636	974 1869	277 952-953
195	67277 /	Bur No. 30, Amended, Reamended	719	638	974 1869	281 954-955
196	67278 /	Bur No. 31, Amended	719	639	974	283
197	67279	Bur No. 32, Amended, Reamended	719	640	974 1869	285 956-957
198	67280	Bur No. 33, Amended	719	641	974	287
199	67281 /	Bur No. 34, Amended, Reamended	719	642	974 1869	289 970-971
200	67284	Bur No. 37, Amended	719	645	974	295
201	67286	Bur No. 39, Amended	719	647	974	299
202	67287	Bur No. 40, Amended, Reamended	719	648	974 1869	301 978-979
203	67288	Bur No. 41, Amended	719	649	974	303
204	67289	Bur No. 43, Amended	720	591	974	305
205	67290	Bur No. 45, Amended	719	651	974	307
206	67291	Bur No. 46, Amended	719	652	974	309
207	67292	Bur No. 47, Amended	719	653	974	311
208	67293	Bur No. 48, Amended	719	654	974	313
209	67294	Bur No. 49, Amended	719	655	974	315
210	67295	Bur No. 50, Amended	719	656	974	317
211	67296	Bur No. 51, Amended, Reamended	719	657	974 1890	319 421-422
212	67297	Bur No. 52, Amended	719	658	974	321
213	67298	Bur No. 53, Amended, Reamended	719	659	974 1890	323 423-424

96

RECEIVED
 BUREAU OF
 LAND MANAGEMENT
 ARIZONA
 STATE OFFICE
 PIONEER DIV. ARIZONA
 6-6 P 12:44

EXHIBIT A

Unpatented Lode Claims and Mill Site Claims:

Pinal Co., AZ Pioneer-Mineral Creek-Cochran-Copper Butte-Riverside Mining Districts

	A	B	C	D	E	F
214	67299	Bur No. 54, Amended	719	660	974	325
		Bur No. 55, Amended,			974	327
215	67300	Reamended	719	661	1890	425-426
216	67301	Bur No. 56, Amended	719	662	974	329
		Bur No. 57, Amended,			974	331
217	67302	Reamended	719	663	1890	427-428
218	67303	Bur No. 58, Amended	719	664	974	333
		Bur No. 59, Amended,			974	335
219	67304	Reamended	719	665	1890	429-430
		Bur No. 60, Amended,			974	337
220	67305	Reamended	719	666	1890	431-432
		Bur No. 61, Amended,			974	339
221	67306	Reamended	719	667	1890	433-434
		Bur No. 62, Amended,			974	341
222	67307	Reamended	719	668	1890	435-436
		Bur No. 63, Amended,			974	343
223	67308	Reamended	719	669	1890	437-438
		Bur No. 64, Amended,			974	345
224	67309	Reamended	719	670	1890	439-440
		Bur No. 65, Amended,			974	347
225	67310	Reamended	719	671	1890	441-442
226	67311	Bur No. 66, Amended	719	672	974	349
		Bur No. 67, Amended,			974	351
227	67312	Reamended	719	673	1890	443-444
228	67313	Bur No. 68, Amended	719	674	974	353
		Bur No. 69, Amended,			974	355
229	67314	Reamended	719	675	1890	445-446
230	67315	Bur No. 71, Amended	719	677	974	357
231	67316	Bur No. 73, Amended	719	679	974	359
232	67317	Bur No. 75, Amended	719	681	974	361
		Bur No. 77, Amended,			974	363
233	67318	Reamended	719	683	1869	980-981
		Bur No. 83, Amended,			974	369
234	67321	Reamended	719	689	1869	984-985
235	67322	Bur No. 86, Amended	719	690	974	371
236	67323	Bur No. 87, Amended	719	691	974	373
237	67324	Bur No. 88, Amended	719	692	974	375
238	67325	Bur No. 89, Amended	719	693	974	377
239	67326	Bur No. 90, Amended	719	694	974	379

26

ARIZONA
 STATE OFFICE
 PHOENIX, ARIZONA

6 - 6 P 12:44

RECEIVED
 BUREAU OF
 LAND MANAGEMENT

EXHIBIT A

Unpatented Lode Claims and Mill Site Claims: Pinal Co., AZ Pioneer-Mineral Creek-Cochran-Copper Butte-Riverside Mining Districts

	A	B	C	D	E	F
240	67327	Bur No. 91, Amended	719	695	974	381
241	67328	Bur No. 92, Amended	719	696	974	383
242	67329	Bur No. 93, Amended	719	697	974	385
243	67330	Bur No. 94, Amended	719	698	974	387
244	67331	Bur No. 95, Amended	719	699	974	389
245	67332	Bur No. 116, Amended	719	718	974	391
246	67333	Bur No. 117, Amended	719	719	974	393
247	67334	Bur No. 118, Amended	719	720	974	395
248	67335	Bur No. 119, Amended	719	721	974	397
249	67336	Bur No. 120, Amended	719	722	974	399
250	67337	Bur No. 121, Amended	719	723	974	401
251	67338	Bur No. 122, Amended	719	724	974	403
252	67339	Bur No. 123, Amended	719	725	974	405
253	67340 ✓	Bur No. 124, Amended	719	726	974	407
254	67341	Bur No. 125, Amended	719	727	974	409
255	67342	Bur No. 126, Amended	719	728	974	411
256	67343	Bur No. 127, Amended	719	729	974	413
257	67344	Bur No. 128, Amended	719	730	974	415
258	67345	Bur No. 129, Amended	719	731	974	417
259	67346 ✓	Bur No. 130, Amended	719	732	974	419
260	67349	Belgravia No. 1	536	29		
261	67350	Belgravia No. 2	536	30		
262	67351	Belgravia No. 3	536	31		
263	67352	Belgravia No. 4	536	32		
264	67353	Belgravia No. 5	536	33		
265	67354	Belgravia No. 6	536	34		
266	67355	Belgravia No. 7	536	35		
267	67356	Belgravia No. 8	536	36		
268	67357	Belgravia No. 9	536	37		
269	67358	Belgravia No. 10	536	38		
270	67359	Belgravia No. 11	536	39		
271	67360 ✓	Belgravia No. 12	536	40		
272	67361	Belgravia No. 13	536	41		
273	67362	Belgravia No. 14	536	42		
274	67363	Belgravia No. 15	536	43		
275	67364	Belgravia No. 16	536	44		
276	67365	Livingston No. 2	133	196		
277	67366	New Year No. 3	57, Mines	575		
278	67367 ✓	New Year No. 4	57, Mines	576		

39

RECEIVED
 BUREAU OF
 LAND MANAGEMENT
 AUG - 6 P 12:44
 ARIZONA
 STATE OFFICE
 PHOENIX, ARIZONA

EXHIBIT A

Unpatented Lode Claims and Mill Site Claims:

Pinal Co., AZ Pioneer-Mineral Creek-Cochran-Copper Butte-Riverside Mining Districts

	A	B	C	D	E	F
279	67368	New Year No. 5	57, Mines	577		
280	67369	New Year No. 6	57, Mines	578		
281	67370	New Year No. 7	57, Mines	579		
282	67371	New Year No. 8	57, Mines	580		
283	67372	New Year No. 9	57, Mines	581		
284	67373	Portland 5	683	163		
285	67374	Portland 6	683	164		
286	67375	Portland 7	683	166		
287	67376	Portland No. 8	720	592		
288	67377	Portland No. 9	720	593		
289	67378	Portland No. 10	720	594		
290	67379	Portland No. 11	720	595		
291	67380	Portland No. 12	720	596		
292	67381	Portland No. 13	720	597		
293	67382	Portland No. 14	720	598		
294	67383	Portland No. 15	720	599		
295	67384	Portland No. 16	720	600		
296	67385	Teapot No. 1	834	692		
297	67386	Teapot No. 2	834	693		
298	67387	Teapot No. 3	834	694		
299	67388	Teapot No. 4	834	695		
300	67389	Teapot No. 5	834	696		
301	67390	Teapot No. 6	834	697		
302	67391	Teapot No. 7	834	698		
303	67392	Teapot No. 8	834	699		
304	67393	Teapot No. 9	834	700		
305	67394	Teapot No. 10	834	701		
306	67395	Red Hills No. 1, Amended	129	129	152	393
307	67396	Red Hills No. 2, Amended	129	130	152	394
308	67397	Red Hills No. 3, Amended	129	131	152	395
309	67398	Red Hills No. 4, Amended	129	132	491	46
310	67399	Red Hills No. 5, Amended	129	133	491	47
311	67400	Red Hills No. 6	129	134		
312	67401	Red Hills No. 7	129	135		
313	67402	Red Hills No. 8	133	195		
314	67403	Red Hills No. 9, Amended	129	137	132	177
315	67404	Red Hills No. 11, Amended	129	139	132	178
316	67405	Red Hills Fraction	487	394		
317	67406	Red Bluff	495	504		

39

ARIZONA
 DEPARTMENT OF
 LAND MANAGEMENT

MS-6 P 12:44

DEPARTMENT OF
 LAND MANAGEMENT

EXHIBIT A

Unpatented Lode Claims and Mill Site Claims: Pinal Co., AZ Pioneer-Mineral Creek-Cochran-Copper Butte-Riverside Mining Districts

	A	B	C	D	E	F
318	67407 ✓	West No. 1	520	971		
319	67408 ✓	West No. 2	520	972		
320	67409 ✓	West No. 3	520	973		
321	67410 ✓	West No. 4	520	974		
322	67411	West No. 5	520	975		
323	67412	West No. 6	520	976		
324	67413	West No. 7	520	977		
325	67414	West No. 8	520	978		
326	67415	West No. 9	520	979		
327	67416	West No. 10	520	980		
328	67417	West No. 11	520	981		
329	67418	West No. 12	520	982		
330	67419	West No. 13	520	983		
331	67420 ✓	West No. 14	520	984		
332	67421	West No. 15	520	985		
333	67422	West No. 16	520	986		
334	67423	West No. 17	520	987		
335	67424	West No. 18	520	988		
336	67425	West No. 19	520	989		
337	67426	West No. 20	520	990		
338	67427	West No. 21	520	991		
339	67428	Blue Hills No. 1	280	374		
340	67429	Blue Hills No. 2	280	375		
341	67430 ✓	Blue Hills No. 3	280	376		
342	67431	Blue Hills No. 4	280	377		
343	67432	Blue Hills No. 5	280	378		
344	67433	Blue Hills No. 6	280	379		
345	67434	Blue Hills No. 7	280	380		
346	67435	Blue Hills No. 8	280	381		
347	67436	Blue Hills No. 9	280	382		
348	67437	Blue Hills No. 10	280	383		
349	67438	Blue Hills No. 11	280	384		
350	67439 ✓	Blue Hills No. 12	280	385		
351	67441	Ray No. 2	545	102		
352	67443	Ray No. 4	545	104		
353	67444	Ray No. 5	545	105		
354	67445	Ray No. 6	545	106		
355	67446	Ray No. 7	545	107		
356	67447	Ray No. 8	545	108		

39

ARIZONA
 STATE OFFICE
 TOLSON, ARIZONA

2011 JUN - 6 P 12:44

BUREAU OF
 LAND MANAGEMENT

EXHIBIT A

Unpatented Lode Claims and Mill Site Claims:

Pinal Co., AZ Pioneer-Mineral Creek-Cochran-Copper Butte-Riverside Mining Districts

	A	B	C	D	E	F
357	67448	Ray No. 9	545	109		
358	67449	Ray No. 10	545	110		
359	67450	Ray No. 11	545	111		
360	67451	Ray No. 12	545	112		
361	67452	Ray No. 13	545	113		
362	67453	Ray No. 14	545	114		
363	67454	Ray No. 15	552	367		
364	67455	Ray No. 16	545	116		
365	67456	Ray No. 17	545	117		
366	67457 ✓	Ray No. 18	545	118		
367	67459	Ray No. 20	545	120		
368	67460	Ray No. 21	545	121		
369	67461	Ray No. 22	552	381		
370	67462	Ray No. 23	545	122		
371	67463	Ray No. 24	552	382		
372	67464	Ray No. 25	545	123		
373	67465	Ray No. 26	552	383		
374	67466	Ray No. 27	545	124		
375	67467	Ray No. 28	552	384		
376	67468	Ray No. 29	545	125		
377	67469	Ray No. 30	552	385		
378	67470 ✓	Ray No. 31	552	386		
379	67471	Ray No. 32	552	387		
380	67472	Ray No. 33	552	388		
381	67473	Ray No. 34	552	389		
382	67474	Ray No. 35	545	126		
383	67475	Ray No. 36	545	127		
384	67476	Ray No. 37	545	128		
385	67477	Ray No. 38	545	129		
386	67478	Ray No. 39	545	130		
387	67479	Ray No. 40	545	131		
388	67480 ✓	Ray No. 41	545	132		
389	67481	Ray No. 42	545	133		
390	67482	Ray No. 43	552	390		
391	67483	Ray No. 44	552	391		
392	67484	Ray No. 45	552	392		
393	67485	Ray No. 46	552	393		
394	67486	Ray No. 47	552	394		
395	67487	Ray No. 48	552	395		

39

ARIZONA
 COUNTY OFFICE
 PINAL COUNTY, ARIZONA

2004 AUG - 6 P 12:44

BUREAU OF
 LAND MANAGEMENT

EXHIBIT A

Unpatented Lode Claims and Mill Site Claims: Pinal Co., AZ Pioneer-Mineral Creek-Cochran-Copper Butte-Riverside Mining Districts

	A	B	C	D	E	F
396	67488 -	Ray No. 49	546	444		
397	67489 -	Ray No. 50	546	445		
398	67490	Ray No. 51	546	446		
399	67491	Ray No. 52	546	447		
400	67492	Ray No. 53	546	448		
401	67493	Ray No. 54	546	449		
402	67494	Ray No. 55	546	450		
403	67495	Ray No. 56	546	451		
404	67496	Ray No. 57	546	452		
405	67497	Ray No. 58	546	453		
406	67498	Ray No. 59	546	454		
407	67499 /	Ray No. 60	552	396		
408	67500	Ray No. 61	548	185		
409	67501	Ray No. 62	548	186		
410	67502	Ray No. 63	548	187		
411	67503	Ray No. 64	548	188		
412	67504	Ray No. 65	548	189		
413	67505	Ray No. 66	548	190		
414	67506	Ray No. 67	548	191		
415	67507	Ray No. 68	548	192		
416	67508	Ray No. 69	548	193		
417	67509	Ray No. 70	548	194		
418	67510 /	Ray No. 71	548	195		
419	67511	Ray No. 72	548	196		
420	67512	Ray No. 73	552	370		
421	67513	Ray No. 74	552	371		
422	67514	Ray No. 75	552	372		
423	67515	Ray No. 76	552	373		
424	67516	Ray No. 77	552	374		
425	67517	Ray No. 78	552	375		
426	67518	Ray No. 79	552	376		
427	67519	Ray No. 80	552	377		
428	67520	Ray No. 81	552	378		
429	67521	Ray No. 82	552	379		
430	67522	Ray No. 83	552	380		
431	67523	Ray No. 84	758	967		
432	67524	Ray No. 85	758	968		
433	67525	Ray No. 86	758	969		
434	67526	Ray No. 87	758	970		

39

ARIZONA
 STATE OFFICE
 PIONEER, ARIZONA

2011 JUN -6 P 12:44

BUREAU OF
 LAND MANAGEMENT

EXHIBIT A

Unpatented Lode Claims and Mill Site Claims: Pinal Co., AZ Pioneer-Mineral Creek-Cochran-Copper Butte-Riverside Mining Districts

	A	B	C	D	E	F
435	67527	Ray No. 88	758	971		
436	67528	Ray No. 89	758	972		
437	67529	Ray No. 90	758	973		
438	67530	Ray No. 91	758	974		
439	67531	Ray No. 92	758	975		
440	67532	Ray No. 93	758	976		
441	67533	Ray No. 94	758	977		
442	67534	Ray No. 95	758	978		
443	67535	Ray No. 96	758	979		
444	67536	Ray No. 97	758	980		
445	67538	Ray No. 99	785	780		
446	67539	Ray No. 100	785	781		
447	67540	Ray No. 101	785	782		
448	138158	Pat No. 1	1076	304		
449	138159	Pat No. 2	1076	306		
450	138160	Pat No. 3	1076	308		
451	138161	Pat No. 4	1076	310		
452	138162	Nat No. 1	1075	699-700		
453	138163	Nat No. 2	1075	701-702		
454	138164	Nat No. 3	1075	703-704		
455	138165	Nat No. 4	1075	705-706		
456	141524	RMD No. 39	1083	493		
457	141525	RMD No. 40	1083	495		
458	141526	RMD No. 41	1083	497		
459	141527	RMD No. 42	1083	499		
460	141528	RMD No. 43	1083	501		
461	141529	RMD No. 44	1083	503		
462	141530	RMD No. 45	1083	505		
463	141531	RMD No. 46	1083	507		
464	141532	RMD No. 47	1083	509		
465	141533	RMD No. 48	1083	511		
466	141534	RMD No. 49	1083	513		
467	141535	RMD No. 50	1083	515		
468	141536	RMD No. 51	1083	517		
469	141537	RMD No. 52	1083	519		
470	141538	RMD No. 53	1083	521		
471	141539	RMD No. 54	1083	523		
472	141540	RMD No. 55	1083	525		
473	141541	RMD No. 56	1083	527		

39

ARIZONA
 STATE OFFICE
 DENVER, ARIZONA

2004 AUG - 6 P 12:45

BUREAU OF
 LAND MANAGEMENT

EXHIBIT A

Unpatented Lode Claims and Mill Site Claims:

Pinal Co., AZ Pioneer-Mineral Creek-Cochran-Copper Butte-Riverside Mining Districts

	A	B	C	D	E	F
474	141542	RMD No. 57	1083	529		
475	141543	RMD No. 58	1083	531		
476	141544	RMD No. 59	1083	533		
477	141545	RMD No. 60	1083	535		
478	141546	RMD No. 61	1083	537		
479	141547	RMD No. 62	1083	539		
480	141548	RMD No. 63	1083	541		
481	141549	RMD No. 64	1083	543		
482	141550 ✓	RMD No. 65	1083	545		
483	141551	RMD No. 66	1083	547		
484	141552	RMD No. 67	1083	549		
485	141553	RMD No. 68	1083	551		
486	141554	RMD No. 69	1083	553		
487	141555 ✓	RMD No. 70	1083	555		
488	141622 ✓	RMD No. 137	1083	689		
489	141623 ✓	RMD No. 138	1083	691		
490	253275	Buckeye 3	1359	963		
491	253276	Buckeye 4	1359	965		
492	253277	Buckeye 5	1359	967		
493	253278	Buckeye 10	1359	969		
494	253279	Somnambulant 1	1360	35		
495	253280	Somnambulant 2	1360	37		
496	253281	Somnambulant 3	1360	39		
497	253282	Somnambulant 4	1360	41		
498	253283	Somnambulant 5	1360	43		
499	253284	Somnambulant 6	1360	45		
500	253285	Somnambulant 7	1360	47		
501	253286	Somnambulant 8	1360	49		
502	253287	Somnambulant 9	1360	51		
503	253288	Somnambulant 10	1360	53		
504	253289	Somnambulant 11	1360	55		
505	253290 /	Somnambulant 12	1360	57		
506	253291	Somnambulant 13	1360	59		
507	253292	Somnambulant 14	1360	61		
508	253293	Sue 37	1360	63		
509	253294	Sue 38, Amended	1360	65	1381	883
510	253295	Sue 39	1360	67		
511	253296	Sue 40, Amended	1360	69	1381	885
512	253297	Sue 41, Amended	1360	71	1381	887

39

ARIZONA
 STATE OFFICE
 MINERAL RIGHTS, ARIZONA
 10-6 P 12:45
 HEAD OF
 AND MANAGEMENT

EXHIBIT A

Unpatented Lode Claims and Mill Site Claims: Pinal Co., AZ Pioneer-Mineral Creek-Cochran-Copper Butte-Riverside Mining Districts

	A	B	C	D	E	F
513	253298	Sue 42, Amended	1360	73	1381	889
514	253299	Sue 43, Amended	1360	75	1381	891
515	253300	Sue 44	1360	77		
516	253301	Sue 45, Amended	1360	79	1381	893
517	253302	Sue 46	1360	81		
518	253303	Sue 48	1360	83		
519	253304	Sue 49	1360	85		
520	253305	Sue 50	1360	87		
521	253306	Sue 51	1360	89		
522	253307	Sue 52	1360	91		
523	253308	Sue 53	1360	93		
524	253309	Sue 54	1360	95		
525	253310	Sue 55	1360	97		
526	253311	Sue 56	1360	99		
527	253312	Sue 57	1360	101		
528	253313	Sue 58	1360	103		
529	253314	Sue 59	1360	105		
530	253315	Sue 60	1360	107		
531	253316	Sue 61	1360	109		
532	253317	Sue 62	1360	111		
533	253318	Sue 63	1360	113		
534	253319	Sue 64	1360	115		
535	253321	Sue 66	1360	119		
536	253322	Sue 67	1360	121		
537	253324	Sue 69	1360	125		
538	253326	Sue 71	1360	129		
539	253327	Sue 72	1360	131		
540	253328	Sue 73	1360	133		
541	253329	Sue 74	1360	135		
542	253330	Sue 75	1360	137		
543	253331	Sue 76	1360	139		
544	253332	Sue 77	1360	141		
545	253333	Sue 78	1360	143		
546	253334	Sue 79	1360	145		
547	253335	Sue 80	1360	147		
548	253336	Sue 81	1360	149		
549	253337	Sue 82	1360	151		
550	253338	Sue 83	1360	153		
551	253339	Sue 84	1360	155		

39

RECEIVED
BUREAU OF
LAND MANAGEMENT
2004 AUG -6 P 12:45
STATE OFFICE
TUCSON, ARIZONA

EXHIBIT A

Unpatented Lode Claims and Mill Site Claims:

Pinal Co., AZ Pioneer-Mineral Creek-Cochran-Copper Butte-Riverside Mining Districts

	A	B	C	D	E	F
552	253340	Sue 85	1360	157		
553	253341	Sue 86	1360	159		
554	253342	Sue 87	1360	161		
555	253343	Sue 88	1360	163		
556	253344	Sue 89	1360	165		
557	253345	Sue 90	1360	167		
558	253346	Sue 91	1360	169		
559	253347	Sue 92	1360	171		
560	253348	Sue 93	1360	173		
561	253349	Sue 94	1360	175		
562	253350	Sue 95	1360	177		
563	253351	Sue 96	1360	179		
564	253352	Sue 97	1360	181		
565	253353	Sue 98	1360	183		
566	253354	Sue 99	1360	185		
567	253355	Sue 100	1360	187		
568	253356	Sue 101	1360	189		
569	253357	Sue 102	1360	191		
570	253358	Sue 103	1360	193		
571	253359	Sue 104	1360	195		
572	253360	Sue 105	1360	197		
573	253361	Sue 116	1360	199		
574	253362	Sue 117	1360	201		
575	253363	Sue 118	1360	203		
576	253364	Sue 119	1360	205		
577	253365	Sue 201	1360	207		
578	253366	TW 12	1360	241		
579	253367	TW 13	1360	243		
580	253368	TW 14, Amended	1360	245	1381	901
581	253369	TW 15	1360	247		
582	253370	TW 16	1360	249		
583	253371	TW 17	1360	251		
584	253372	TW 18	1360	253		
585	253373	TW 19	1360	255		
586	253374	TW 20	1360	257		
587	253375	TW 21	1360	259		
588	253376	TW 22	1360	261		
589	253377	TW 23	1360	263		
590	253378	TW 24	1360	265		

39

RECEIVED
 BUREAU OF
 LAND MANAGEMENT
 2004 AUG - 6 P 12:45
 FEDERAL BUREAU OF LAND MANAGEMENT
 DENVER, COLORADO

EXHIBIT A

Unpatented Lode Claims and Mill Site Claims:

Pinal Co., AZ Pioneer-Mineral Creek-Cochran-Copper Butte-Riverside Mining Districts

	A	B	C	D	E	F
591	253379	TW 25	1360	267		
592	253380	TW 26	1360	269		
593	253381	TW 29	1360	271		
594	253382	TW 30	1360	273		
595	253383	TW 31	1360	275		
596	253384	TW 32	1360	277		
597	253385	TW 33	1360	279		
598	253386	TW 34	1360	281		
599	253387	TW 35	1360	283		
600	253388	TW 36	1360	285		
601	253389	TW 37	1360	287		
602	253390	TW 38	1360	289		
603	253391	TW 39	1360	291		
604	253392	TW 40	1360	293		
605	253393	TW 41	1360	295		
606	253394	TW 42	1360	297		
607	253395	TW 43	1360	299		
608	253396	TW 44	1360	301		
609	253397	TW 45	1360	303		
610	253398	TW 46	1360	305		
611	253399	TW 47	1360	307		
612	253400	TW 48	1360	309		
613	253401	TW 49	1360	311		
614	253402	TW 50	1360	313		
615	253403	TW 51	1360	315		
616	253404	TW 52	1360	317		
617	253405	TW 53	1360	319		
618	253406	TW 54	1360	321		
619	253407	TW 55	1360	323		
620	253408	TW 56	1360	325		
621	253409	TW 57	1360	327		
622	253410	TW 58	1360	329		
623	253411	TW 59	1360	331		
624	253412	TW 60	1360	333		
625	253413	TW 61	1360	335		
626	253414	TW 62	1360	337		
627	253415	TW 63	1360	339		
628	253416	TW 64	1360	341		
629	253417	TW 65	1360	343		

39

ARIZONA
 STATE OFFICE
 TOLSON, ARIZONA

2004 AUG - 6 P 12:45

BUREAU OF
 LAND MANAGEMENT

EXHIBIT A

Unpatented Lode Claims and Mill Site Claims:

Pinal Co., AZ Pioneer-Mineral Creek-Cochran-Copper Butte-Riverside Mining Districts

	A	B	C	D	E	F
630	253418	TW 66	1360	345		
631	253419	TW 67	1360	347		
632	253420	TW 68	1360	349		
633	253421	TW 69	1360	351		
634	253422	TW 70	1360	353		
635	253423	TW 71	1360	355		
636	253424	TW 72	1360	357		
637	253425	TW 73	1360	359		
638	253426	TW 74	1360	361		
639	253427	TW 75	1360	363		
640	253428	TW 102	1360	365		
641	253429 /	TW 103	1360	367		
642	253430 /	TW 104	1360	369		
643	253456	Copper Butte 20	1359	975		
644	253457 /	Copper Butte 21	1359	977		
645	253460	Terra 1	1360	209		
646	253461	Terra 2, Amended	1360	211	1381	895
647	253462	Terra 3	1360	213		
648	253463	Terra 4	1360	215		
649	253464 /	Terra 5	1360	217		
650	253467	Terra 8	1360	223		
651	253468	Terra 9	1360	225		
652	253469	Terra 10	1360	227		
653	253470	Terra 11	1360	229		
654	253471	Terra 12	1360	231		
655	253472	Terra 13	1360	233		
656	253473	Terra 14, Amended	1360	235	1381	897
657	253474	Terra 15, Amended	1360	237	1381	899
658	253475	Terra 16	1360	239		
659	253476	Walnut Canyon 1	1360	295		
660	253477	Walnut Canyon 2	1360	393		
661	253478	Walnut Canyon 3	1360	391		
662	253479 /	Walnut Canyon 4	1360	389		
663	253480	Walnut Canyon 5	1360	387		
664	253481	Walnut Canyon 6	1360	385		
665	253482	Walnut Canyon 7	1360	383		
666	253483	Walnut Canyon 8	1360	381		
667	253485	Walnut Canyon 14	1360	377		
668	253486	Walnut Canyon 15	1360	375		

39

ARIZONA
STATE OFFICE
DENIX, ARIZONA

2004 AUG - 6 P 12:45

RECEIVED
BUREAU OF
LAND MANAGEMENT

EXHIBIT A

Unpatented Lode Claims and Mill Site Claims:

Pinal Co., AZ Pioneer-Mineral Creek-Cochran-Copper Butte-Riverside Mining Districts

	A	B	C	D	E	F
669	253487	Walnut Canyon 18	1360	373		
670	253488	Walnut Canyon 19	1360	371		
671	277468	AX-A No. 1	1487	178-179		
672	277469	AX-A No. 2	1487	180-181		
673	277470	AX-A No. 3	1487	182-183		
674	277471	AX-A No. 4	1487	184-185		
675	277472	AX-A No. 5	1487	186-187		
676	277474	AX-A No. 7	1487	190-191		
677	277498	AX-A No. 31	1487	074-075		
678	277499	AX-A No. 32	1487	076-077		
679	277500	AX-A No. 33	1487	078-079		
680	277501	AX-A No. 34	1487	080-081		
681	277503	AX-A No. 36	1487	084-085		
682	277505	AX-A No. 38	1487	088-089		
683	277507	AX-A No. 40	1487	092-093		
684	277522	AX-A No. 55	1487	122-123		
685	277523	AX-A No. 56	1487	124-125		
686	277524	AX-A No. 57	1487	126-127		
687	277525	AX-A No. 58	1487	128-129		
688	277526	AX-A No. 59	1487	130-131		
689	277527	AX-A No. 60	1487	132-133		
690	277528	AX-A No. 61	1487	134-135		
691	277529	AX-A No. 62	1487	136-137		
692	277530	AX-A No. 63	1487	138-139		
693	277531	AX-A No. 64	1487	140-141		
694	277532	AX-A No. 65	1487	142-143		
695	277533	AX-A No. 66	1487	144-145		
696	277534	AX-A No. 67	1487	146-147		
697	277535	AX-A No. 68	1487	148-149		
698	277536	AX-A No. 69	1487	150-151		
699	277537	AX-A No. 70	1487	152-153		
700	277538	AX-A No. 71	1487	154-155		
701	277540	AX-A No. 73	1487	158-159		
702	277542	AX-A No. 75	1487	162-163		
703	277544	AX-A No. 77	1487	166-167		
704	277550	AXER No. 1	1487	238-239		
705	277551	AXER No. 2	1487	240-241		
706	277552	AXER No. 3	1487	242-243		
707	277553	AXER No. 4	1487	244-245		

39

ARIZONA
 STATE OFFICE
 DEPT. OF ARIZONA

2004 AUG - 6 P 12:46

BUREAU OF
 LAND MANAGEMENT

EXHIBIT A

Unpatented Lode Claims and Mill Site Claims:
Pinal Co., AZ Pioneer-Mineral Creek-Cochran-Copper Butte-Riverside Mining Districts

	A	B	C	D	E	F
708	277554	AXER No. 5	1487	246-247		
709	277555	AXER No. 6	1487	248-249		
710	277556	AXER No. 7	1487	250-251		
711	277557	AXER No. 8	1487	252-253		
712	277558	AXER No. 9	1487	254-255		
713	277559	AXER No. 10	1487	256-257		
714	277560	AXER No. 11	1487	258-259		
715	277561	AXER No. 12	1487	260-261		
716	277562	AXER No. 13	1487	262-263		
717	277563	AXER No. 14	1487	264-265		
718	277564	AXER No. 15	1487	266-267		
719	277565	AXER No. 16	1487	268-269		
720	277566	AXER No. 17	1487	270-271		
721	277567	AXER No. 18	1487	272-273		
722	277568	AXER No. 19	1487	274-275		
723	277569	AXER No. 20	1487	276-277		
724	277570	AXER No. 21	1487	278-279		
725	277571	AXER No. 22	1487	280-281		
726	277572	AXER No. 23	1487	282-283		
727	277573	AXER No. 24	1487	284-285		
728	277574	AXER No. 25	1487	286-287		
729	277575	AXER No. 26	1487	288-289		
730	277576	AXER No. 27	1487	290-291		
731	277577	AXER No. 28	1487	292-293		
732	277578	AXER No. 29	1487	294-295		
733	277579	AXER No. 30	1487	296-297		
734	277580	AXER No. 31	1487	298-299		
735	277581	AXER No. 32	1487	300-301		
736	277582	AXER No. 33	1487	302-303		
737	277583	AXER No. 34	1487	304-305		
738	277584	AXER No. 35	1487	306-307		
739	277585	AXER No. 36	1487	308-309		
740	277586	AXER No. 37	1487	310-311		
741	277587	AXER No. 38	1487	312-313		
742	277588	AXER No. 39	1487	314-315		
743	277589	AXER No. 40	1487	316-317		
744	277590	AXER No. 41	1487	318-319		
745	277591	AXER No. 42	1487	320-321		
746	277592	AXER No. 43	1487	322-323		

39

RECEIVED
 BUREAU OF
 LAND MANAGEMENT
 2004 AUG - 6 P 12:46
 ARIZONA
 STATE OFFICE
 TUBAC, ARIZONA

EXHIBIT A

Unpatented Lode Claims and Mill Site Claims: Pinal Co., AZ Pioneer-Mineral Creek-Cochran-Copper Butte-Riverside Mining Districts

	A	B	C	D	E	F
747	277593	AXER No. 44	1487	324-325		
748	277594	AXER No. 45	1487	326-327		
749	277595	AXER No. 46	1487	328-329		
750	277596	AXER No. 47	1487	330-331		
751	277597	AXER No. 48	1487	332-333		
752	277598	AXER No. 49	1487	334-335		
753	277599	AXER No. 50	1487	336-337		
754	277600 ✓	AXER No. 51	1487	338-339		
755	277601	AXER No. 52	1487	340-341		
756	277602	AXER No. 53	1487	342-343		
757	277603	AXER No. 54	1487	344-345		
758	277604	AXER No. 55	1487	346-347		
759	277605	AXER No. 56	1487	348-349		
760	277606	AXER No. 57	1487	350-351		
761	277607	AXER No. 58	1487	352-353		
762	277608	AXER No. 59	1487	354-355		
763	277609	AXER No. 60	1487	356-357		
764	277610	AXER No. 61	1487	358-359		
765	277611	AXER No. 62	1487	360-361		
766	277612	AXER No. 63	1487	362-363		
767	277613	AXER No. 64	1487	364-365		
768	277614	AXER No. 65	1487	366-367		
769	277615	AXER No. 66	1487	368-369		
770	277616	AXER No. 67	1487	370-371		
771	277617	AXER No. 68	1487	372-373		
772	277618	AXER No. 69	1487	374-375		
773	277619	AXER No. 70	1487	376-377		
774	277620 ✓	AXER No. 71	1487	378-379		
775	277621	AXER No. 72	1487	380-381		
776	277622	AXER No. 73	1487	382-383		
777	277623	AXER No. 74	1487	384-385		
778	277624	AXER No. 75	1487	386-387		
779	277625	AXER No. 76	1487	388-389		
780	277626	AXER No. 77	1487	390-391		
781	277627	AXER No. 78	1487	392-393		
782	277628	AXER No. 79	1487	394-395		
783	277629	AXER No. 80	1487	396-397		
784	277630	AXER No. 81	1487	398-399		
785	277631	AXER No. 82	1487	400-401		

39

ARIZONA
 STATE OFFICE
 P. M. ARIZONA

2004 AUG -6 P 12:46

BUREAU OF
 LAND MANAGEMENT

EXHIBIT A

Unpatented Lode Claims and Mill Site Claims:

Pinal Co., AZ Pioneer-Mineral Creek-Cochran-Copper Butte-Riverside Mining Districts

	A	B	C	D	E	F
786	277632	AXER No. 83	1487	402-403		
787	277633	AXER No. 84	1487	404-405		
788	277634	AXER No. 85	1487	406-407		
789	277635	AXER No. 86	1487	408-409		
790	277636	AXER No. 87	1487	410-411		
791	277637	AXER No. 88	1487	412-413		
792	277638	AXER No. 89	1487	414-415		
793	277639	AXER No. 90	1487	416-417		
794	277640	AXER No. 91	1487	418-419		
795	277641	AXER No. 92	1487	420-421		
796	277642	AXER No. 93	1487	422-423		
797	277643	AXER No. 94	1487	424-425		
798	277644	AXER No. 95	1487	426-427		
799	277645	AXER No. 96	1487	428-429		
800	277646	AXER No. 97	1487	430-431		
801	277647	AXER No. 98	1487	432-433		
802	277648	AXER No. 99	1487	434-435		
803	277649	AXER No. 100	1487	436-437		
804	277650	AXER No. 101	1487	438-439		
805	277651	AXER No. 102	1487	440-441		
806	277652	AXER No. 103	1487	442-443		
807	277653	AXER No. 104	1487	444-445		
808	277654	AXER No. 105	1487	446-447		
809	277655	AXER No. 106	1487	448-449		
810	277656	AXER No. 107	1487	450-451		
811	277657	AXER No. 108	1487	452-453		
812	277658	AXER No. 109	1487	454-455		
813	277659	AXER No. 110	1487	456-457		
814	277660	AXER No. 111	1487	458-459		
815	277661	AXER No. 112	1487	460-461		
816	277662	AXER No. 113	1487	462-463		
817	277663	AXER No. 114	1487	464-465		
818	277664	AXER No. 115	1487	466-467		
819	277665	AXER No. 116	1487	468-469		
820	277666	AXER No. 117	1487	470-471		
821	277667	AXER No. 118	1487	472-473		
822	277668	AXER No. 119	1487	474-475		
823	277669	AXER No. 120	1487	476-477		
824	277670	AXER No. 121	1487	478-479		

39

ARIZONA
 STATE OFFICE
 HERMOSILLO, ARIZONA

2014 AUG - 6 P 12:46

BUREAU OF
 LAND MANAGEMENT

EXHIBIT A

Unpatented Lode Claims and Mill Site Claims:

Pinal Co., AZ Pioneer-Mineral Creek-Cochran-Copper Butte-Riverside Mining Districts

	A	B	C	D	E	F
825	277671	AXER No. 122	1487	480-481		
826	277672	AXER No. 123	1487	482-483		
827	277673	AXER No. 124	1487	484-485		
828	289373 ✓	Butte #1	1553	378		
829	289374 ✓	Butte #2	1553	379		
830	299654	Raycon 46	1640	316-317		
831	299656 ✓	Raycon 48	1640	320-321		
832	299658 ✓	Raycon 50	1640	324-325		
833	299660 ✓	Raycon 52	1640	328-329		
834	299662 ✓	Raycon 54	1640	332-333		
835	299664 ✓	Raycon 56	1640	336-337		
836	299673	Raycon 65	1640	354-355		
837	299674	Raycon 66	1640	356-357		
838	299675	Raycon 67	1640	358-359		
839	299676	Raycon 68	1640	360-361		
840	299677	Raycon 69	1640	362-363		
841	299678 ✓	Raycon 70	1640	364-365		
842	299693	Raycon 85	1640	394-395		
843	299694	Raycon 86	1640	396-397		
844	299695 ✓	Raycon 87	1640	398-399		
845	303735	Elder 3	1671	22		
846	303736	Elder 4	1671	24		
847	303737	Elder 5	1671	26		
848	303738	Elder 6	1671	28		
849	303739	Elder 7	1671	30		
850	303740	Elder 8	1671	32		
851	303741	Elder 9	1671	34		
852	303742	Elder 10	1671	36		
853	303743	Elder 11	1671	38		
854	303744 ✓	Elder 12	1671	40		
855	303747	Elder 15, Amended	1671	46	1869	964-965
856	303749	Elder 17	1671	50		
857	303751	Elder 19	1671	54		
858	303753	Elder 21	1671	58		
859	303755	Elder 23	1671	62		
860	303762	Elder 30	1671	76		
861	303763	Elder 31	1671	78		
862	303764	Elder 32	1671	80		
863	303765	Elder 33	1671	82		

39

ARIZONA
 STATE OFFICE
 OF MINES, ARIZONA

1001 AUG - 6 P 12: 46

BUREAU OF
 LAND MANAGEMENT

EXHIBIT A

Unpatented Lode Claims and Mill Site Claims:

Pinal Co., AZ Pioneer-Mineral Creek-Cochran-Copper Butte-Riverside Mining Districts

	A	B	C	D	E	F
864	303766	Elder 34	1671	84		
865	303767	Elder 35	1671	86		
866	303768	Elder 36	1671	88		
867	303769	Elder 37	1671	90		
868	303770	Elder 38	1671	92		
869	303771	Elder 39	1671	94		
870	303772	Elder 48	1671	96		
871	303773	Elder 49	1671	98		
872	303774	Elder 50	1671	100		
873	303775	Elder 51	1671	102		
874	303776	Elder 52	1671	104		
875	303777	Elder 53	1671	106		
876	303778	Elder 54	1671	108		
877	303779	Elder 55	1671	110		
878	303780 ✓	Elder 56	1671	112		
879	303781 ✓	Elder 57	1671	114		
880	315170	Elder 2	1752	867		
881	315171	Elder 40	1752	869		
882	315172	Elder 41	1752	871		
883	315173	Elder 42	1752	873		
884	315174	Elder 43	1752	875		
885	315175	Elder 44	1752	877		
886	315176	Elder 45	1752	879		
887	315177	Elder 46	1752	881		
888	315178	Elder 47	1752	883		
889	315179	Elder 58	1752	885		
890	315180 /	Elder 59	1752	887		
891	315181	Elder 60	1752	889		
892	315182	Elder 61	1752	891		
893	315183	Elder 62	1752	962-963		
894	315184	Elder 63	1752	895		
895	315185	Elder 64	1752	897		
896	315186 ✓	Elder 65	1752	899		
897	325895	Sue 65	1869	958-959		
898	325896	Sue 70	1869	960-961		
899	325897	Mescal No. 48	1869	912-913		
900	325898	Ray Southern 14	1869	928-929		
901	325899	Ray Southern	1869	930-931		
902	325900	Ray Southern 16-A	1869	932-933		

29

ARIZONA
 STATE OFFICE
 PHOENIX, ARIZONA
 2014 AUG -6 P 12:46
 LAND MANAGEMENT

EXHIBIT A

Unpatented Lode Claims and Mill Site Claims:

Pinal Co., AZ Pioneer-Mineral Creek-Cochran-Copper Butte-Riverside Mining Districts

	A	B	C	D	E	F
903	325901	Elder 13A	1869	962-963		
904	325902	Elder 18A	1869	966-967		
905	325903	Elder 22A	1869	968-969		
906	325904	Bur No. 35	1869	972-973		
907	325905	Bur No. 36	1869	974-975		
908	325906	Bur No. 38	1869	976-977		
909	325907	Bur No. 81	1869	982-983		
910	325908	Ray No. 98	1869	986-987		
911	333067	LOT 5	2080	959-960		
912	333068	C.E. #1	2080	961-962		
913	333069	C.E. #2	2080	963-964		
914	333070	C.E. #3	2080	965-966		
915	333071	C.E. #4	2080	967-968		
916	333072	C.E. #5	2080	969-970		
917	338178	Nat No. 5	1996	3593		
918	338179	Nat No. 6	1996	3594		
919	338180	Nat No. 7	1196	3595		
920	338181	Nat No. 8	1996	3596		
921	338182	Nat No. 9	1996	3597		
922	338183	Nat No. 10	1996	3598		
923	338184	Nat No. 11	1996	3599		
924	338185	Nat No. 12	1996	3600		
925	338186	Nat No. 13	1996	3601		
926	338187	Nat No. 14	1996	3602		
927	338188	Nat No. 15	1996	3603		
928	338189	Nat No. 16	1996	3604		
929	344575	TORTILLA 1	1997	4762		
930	344576	TORTILLA 2	1997	4763		
931	344577	TORTILLA 3	1997	4764		
932	344578	TORTILLA 4	1997	4765		
933	344579	TORTILLA 5	1997	4766		
934	344580	TORTILLA 6	1997	4767		
935	344581	TORTILLA 7	1997	4768		
936	344582	TORTILLA 8	1997	4769		
937	344583	TORTILLA 9	1997	4770		
938	344584	TORTILLA 10	1997	4771		
939	344585	TORTILLA 11	1997	4772		
940	344586	TORTILLA 12	1997	4773		
941	344587	TORTILLA 13	1997	4774		

39

2011 AUG - 6 P 12:46
 MINERAL MANAGEMENT
 HEADQUARTERS
 STATE OFFICE
 PHOENIX, ARIZONA

EXHIBIT A

Unpatented Lode Claims and Mill Site Claims: Pinal Co., AZ Pioneer-Mineral Creek-Cochran-Copper Butte-Riverside Mining Districts

	A	B	C	D	E	F
942	344588 ✓	TORTILLA 14	1997	4775		
943	344652	TORTILLA 15	1997	6417		
944	344653	TORTILLA 16	1997	6418		
945	344654	TORTILLA 17	1997	6419		
946	344655	TORTILLA 18	1997	6420		
947	344656	TORTILLA 19	1997	6421		
948	344657	TORTILLA 20	1997	6422		
949	344658	TORTILLA 21	1997	6423		
950	344659	TORTILLA 22	1997	6424		
951	344660 ✓	TORTILLA 23	1997	6425		
952	344661	TORTILLA 24	1997	6426		
953	344662	TORTILLA 25	1997	6427		
954	344663	TORTILLA 26	1997	6428		
955	344664	TORTILLA 27	1997	6429		
956	344665	TORTILLA 28	1997	6430		
957	344666	TORTILLA 29	1997	6431		
958	344667	TORTILLA 30	1997	6432		
959	344668	TORTILLA 31	1997	6433		
960	344669	TORTILLA 32	1997	6434		
961	344670	TORTILLA 33	1997	6435		
962	344671	TORTILLA 34	1997	6436		
963	344672	TORTILLA 35	1997	6437		
964	344673 ✓	TORTILLA 36	1997	6438		
965	344757	HACKBERRY 45	1997	8632		
966	344758	HACKBERRY 46	1997	8633		
967	344759	HACKBERRY 47	1997	8634		
968	344760	HACKBERRY 48	1997	8635		
969	344761	HACKBERRY 49	1997	8636		
970	344762	HACKBERRY 50	1997	8637		
971	344763	HACKBERRY 51	1997	8638		
972	344764	HACKBERRY 52	1997	8639		
973	344765	HACKBERRY 53	1997	8640		
974	344766	HACKBERRY 54	1997	8641		
975	344767	HACKBERRY 55	1997	8642		
976	344768	HACKBERRY 56	1997	8643		
977	344769	HACKBERRY 57	1997	8644		
978	344770	HACKBERRY 58	1997	8645		
979	344771	HACKBERRY 59	1997	8646		
980	344772	HACKBERRY 60	1997	8647		

39

ARIZONA
 STATE OFFICE
 PHOENIX, ARIZONA

2004 AUG - 6 P 12: 46

BUREAU OF
 LAND MANAGEMENT

EXHIBIT A

Unpatented Lode Claims and Mill Site Claims:

Pinal Co., AZ Pioneer-Mineral Creek-Cochran-Copper Butte-Riverside Mining Districts

	A	B	C	D	E	F
981	344773	HACKBERRY 61	1997	8648		
982	344774 ✓	HACKBERRY 62	1997	8649		
983	345121	HACKBERRY 63	1997	9613		
984	345122	HACKBERRY 64	1997	9614		
985	345123	HACKBERRY 65	1997	9615		
986	345124	HACKBERRY 66	1997	9616		
987	345125	HACKBERRY 67	1997	9617		
988	345126	HACKBERRY 68	1997	9618		
989	345127	HACKBERRY 69	1997	9619		
990	345128	HACKBERRY 70	1997	9620		
991	345129 ✓	HACKBERRY 71	1997	9621		
992	345188	HACKBERRY 1	1997	10513		
993	345189	HACKBERRY 2	1997	10514		
994	345190	HACKBERRY 3	1997	10515		
995	345191	HACKBERRY 4	1997	10516		
996	345192	HACKBERRY 5	1997	10517		
997	345193	HACKBERRY 6	1997	10518		
998	345194	HACKBERRY 7	1997	10519		
999	345195	HACKBERRY 8	1997	10520		
1000	345196	HACKBERRY 9	1997	10521		
1001	345197	HACKBERRY 10	1997	10522		
1002	345198	HACKBERRY 11	1997	10523		
1003	345199	HACKBERRY 12	1997	10524		
1004	345200 ✓	HACKBERRY 13	1997	10525		
1005	345201	HACKBERRY 14	1997	10526		
1006	345202	HACKBERRY 15	1997	10527		
1007	345203	HACKBERRY 16	1997	10528		
1008	345204	HACKBERRY 17	1997	10529		
1009	345205	HACKBERRY 18	1997	10530		
1010	345206	HACKBERRY 19	1997	10531		
1011	345207	HACKBERRY 20	1997	10532		
1012	345208	HACKBERRY 21	1997	10533		
1013	345209	HACKBERRY 22	1997	10534		
1014	345210	HACKBERRY 23	1997	10535		
1015	345211	HACKBERRY 24	1997	10536		
1016	345212	HACKBERRY 25	1997	10537		
1017	345213	HACKBERRY 26	1997	10538		
1018	345214	HACKBERRY 27	1997	10539		
1019	345215	HACKBERRY 28	1997	10540		

39

ARIZONA
 STATE OFFICE
 DENIX, ARIZONA

2014 AUG - 6 P 12:46

BUREAU OF
 LAND MANAGEMENT

EXHIBIT A

Unpatented Lode Claims and Mill Site Claims: Pinal Co., AZ Pioneer-Mineral Creek-Cochran-Copper Butte-Riverside Mining Districts

	A	B	C	D	E	F
1020	345216	HACKBERRY 29	1997	10541		
1021	345217	HACKBERRY 30	1997	10542		
1022	345218	HACKBERRY 31	1997	10543		
1023	345219	HACKBERRY 32	1997	10544		
1024	345220	HACKBERRY 33	1997	10545		
1025	345221	HACKBERRY 34	1997	10546		
1026	345222	HACKBERRY 35	1997	10547		
1027	345223	HACKBERRY 36	1997	10548		
1028	345224	HACKBERRY 37	1997	10549		
1029	345225	HACKBERRY 38	1997	10550		
1030	345226	HACKBERRY 39	1997	10551		
1031	345227	HACKBERRY 40	1997	10552		
1032	345228	HACKBERRY 41	1997	10553		
1033	345229	HACKBERRY 42	1997	10554		
1034	345230 ✓	HACKBERRY 43	1997	10555		
1035	345231 ✓	HACKBERRY 44	1997	10556		
1036	345354	HACKBERRY 72	1997	13038		
1037	345355	HACKBERRY 73	1997	13039		
1038	345356	HACKBERRY 74	1997	13040		
1039	345357	HACKBERRY 75	1997	13041		
1040	345358	HACKBERRY 76	1997	13042		
1041	345359	HACKBERRY 77	1997	13043		
1042	345360	HACKBERRY 78	1997	13044		
1043	345361	HACKBERRY 79	1997	13045		
1044	345362	HACKBERRY 80	1997	13046		
1045	345363	HACKBERRY 81	1997	13047		
1046	345364	HACKBERRY 82	1997	13048		
1047	345365	HACKBERRY 83	1997	13049		
1048	345366	HACKBERRY 84	1997	13050		
1049	345367	HACKBERRY 85	1997	13051		
1050	345368	HACKBERRY 86	1997	13052		
1051	345369	HACKBERRY 87	1997	13053		
1052	345370	HACKBERRY 88	1997	13054		
1053	345371	HACKBERRY 89	1997	13055		
1054	345372	HACKBERRY 90	1997	13056		
1055	345373	HACKBERRY 91	1997	13057		
1056	345374	HACKBERRY 92	1997	13058		
1057	345375	HACKBERRY 93	1997	13059		
1058	345376	HACKBERRY 94	1997	13060		

39

ANZOMIA
 STATE OFFICE
 PHOENIX, ARIZONA

2004 AUG - 6 P 12:

RECEIVED
 BUREAU OF
 LAND MANAGEMENT

EXHIBIT A

Unpatented Lode Claims and Mill Site Claims:

Pinal Co., AZ Pioneer-Mineral Creek-Cochran-Copper Butte-Riverside Mining Districts

	A	B	C	D	E	F
1059	345377	HACKBERRY 95	1997	13061		
1060	345378	HACKBERRY 96	1997	13062		
1061	345379	HACKBERRY 97	1997	13063		
1062	345380	HACKBERRY 98	1997	13064		
1063	345381	HACKBERRY 99	1997	13065		
1064	345382	HACKBERRY 100	1997	13066		
1065	345383	HACKBERRY 101	1997	13067		
1066	345384	HACKBERRY 102	1997	13068		
1067	345385	HACKBERRY 103	1997	13069		
1068	345386	HACKBERRY 104	1997	13070		
1069	345387	HACKBERRY 105	1997	13071		
1070	345388	HACKBERRY 106	1997	13072		
1071	345389	HACKBERRY 107	1997	13073		
1072	345629	RUSTLER 1	1997	13769		
1073	345630	RUSTLER 2	1997	13770		
1074	345631	RUSTLER 3	1997	13771		
1075	345632	RUSTLER 4	1997	13772		
1076	353756	M. Tiger	2000	30547		

18

RECEIVED
BUREAU OF
LAND MANAGEMENT
2004 AUG -6 P 12:46
ARIZONA
STATE OFFICE
PHOENIX, ARIZONA

8-9-04 \$125.00
 transferred to
 overpayment.
 Discussed with

Login ID 202
Entry Date 08/09/2004
Total Amount \$125.00

Original Order Items


Line	Order#	AuthNos	TransDate	Action	Amount	B Org	R Org	Fund	Program	Bill#	Project
1	955392	AMC1186	08/06/2004	MINING CLAIM MONEY RECEIVED (455)	\$134,375.00	AZ950	AZ950	455	000177		

Hand Krets @
 520-798-7717

Order Items To Be Generated for Transfer

Line	Order#	AuthNos	TransDate	Action	Amount	B Org	R Org	Fund	Program	Bill#	Project
1	955392	AMC1186	8/9/2004	MINING CLAIM MONEY RECEIVED (455)	\$-125.00	AZ950	AZ950	455	000177		
2	955392		8/9/2004	OVERPAYMENT OF MORE THAN \$1 (455)	\$125.00	AZ950	AZ950	455	000177		

need to refund
 authorizer



Express

131

200

NO POUCH NEEDED. See back for peel and stick application instructions.

RECEIVED
BUREAU OF
LAND MANAGEMENT

2004 AUG -6 P 12:43

ARIZONA
STATE OFFICE
PHOENIX, ARIZONA

FedEx. PRIORITY OVERNIGHT FRI
emp: 212503 05AUG04
Deliver By:
06AUG04 A1

TRK# 8457 1672 3738 FORM 0215

85004 -AZ-US

PHX
WMDGLA



FedEx. USA Airbill Express
FedEx Tracking Number 8457 1672 3738

1 From This portion can be removed for Recipient's records:
 Date 8/5/04 FedEx Tracking Number 845716723738
 Sender's Name HENRY G KRPLS Phone 520 798-7500
 Company ASARCO INC
 Address 1150 N 7TH AVE
 City TUCSON State AZ ZIP 85705-6606

2 Your Internal Billing Reference
 3 To Recipient's Name MS DORIE MORRISON Phone
BLM - MINING CLAIMS SECTION
 Company AZ STATE OFFICE - BUREAU OF
LAND MANAGEMENT - DEPT OF THE INTERIOR
 Address 222 NORTH CENTRAL AVENUE
 City PHOENIX State AZ ZIP 85004-2203



Recipient's Copy

4a Express Package Service
 FedEx Priority Overnight
 FedEx Standard Overnight
 FedEx First Overnight
 FedEx 2Day
 FedEx Express Saver
 FedEx Freight Service
 FedEx 1Day Freight*
 FedEx 2Day Freight
 FedEx 3Day Freight
 FedEx Envelope*
 FedEx Pak*
 Other
 SATURDAY Delivery
 HOLD Weekday at FedEx Location
 HOLD Saturday at FedEx Location
 Sender
 Recipient
 Third Party
 Credit Card
 Cash/Check
 Total Packages
 Total Weight
 Total Charges
 Credit Card Acct. No.

0277234344

447

Align top of FedEx PowerShip Label or Astra Label here.

Align bottom of Astra Label or Astra Label here.

United States Department of the Interior
Bureau of Land Management
 BUSINESS & SUPPORT SVCS DIV
 222 N CENTRAL AVE
 PHOENIX, AZ 85004 -2203
 Phone: (602) 417-9200

Receipt	
No:	921309

Transaction #: 955392
Date of Transaction: 08/04/2004

CUSTOMER:	ASARCO INC 1150 N 7TH AVE TUCSON, AZ 85705
------------------	--

LINE #	QTY	DESCRIPTION	REMARKS	UNIT PRICE	TOTAL
1	1.00	SUSPENSE, MISCELLANEOUS / SUSPENSE, MISCELLANEOUS / TEMPORARY SUSPENSE, MISC (455)	MAINTENANCE FEE 2005	- n/a -	134375.00
TOTAL:					\$134,375.00

PAYMENT INFORMATION			
1	AMOUNT:	\$134,375.00	POSTMARKED: 08/03/2004
	TYPE:	CHECK	RECEIVED: 08/04/2004
	CHECK NO:	101830	
	NAME:	ASARCO MAIN OFFICE 1150 N 7TH AVE TUCSON AZ 85705	

AMC 1186

REMARKS

LOCATABLE MINERALS: HELD IN SUSPENSE PENDING RECEIPT OF DOCUMENTATION

This receipt was generated by the automated BLM Collections and Billing System and is a paper representation of a portion of the official electronic record contained therein.

Amc 353756, 338178, 138158, 299632, 333067, 345354, 345121, 344757
 Amc 277468, 66892, 45684, 46919, 141486, 289373, 253273,
 Amc ~~35187~~, 345188, 345629, 344652, 344575, 312984, 316548, 315168
 Amc 357097, 325895, 303735, 315170, 1186.

1,275 claims @ \$100
 = \$127,500⁰⁰ ~~770~~


August 26, 2003

Mining Claims Section
 Arizona State Office
 Bureau of Land Management
 Department of the Interior
 222 North Central Avenue
 Phoenix, AZ 85004-2203

RECEIVED
 B.L.M. AZ STATE OFFICE
 2003 AUG 26 P 12:29
 PHOENIX, ARIZONA

**Notice of Intent to Hold and
 Payment of Annual Claim Maintenance Fees
 Pinal County, Ray Complex**

This will serve as notice that ASARCO Incorporated, whose address for purposes of this filing is P.O. Box 5747, Tucson, Arizona 85703-0747, intends to hold the mining claims and/or mill sites described in Exhibit A attached hereto for the assessment year ending at 12 o'clock, noon, on September 1, 2004, by payment of the annual claim maintenance fee of \$100 per claim or site. Payment of such amount is made herewith for such assessment year for each of the claims and sites the name and BLM serial number of which, and the book and page or index number of recording of the location notice in the official records of Pinal County, Arizona, of which are set forth in Exhibit A attached hereto and by this reference incorporated herein.



Henry G. Kreis
 Henry G. Kreis
 Property Manager
 Telephone: (520) 798-7717

State of Arizona)
) ss.
 County of Gila)

TES
 9/29/03
ENTERED INTO COMPUTER VERIFIED
 PB 9/30/03

The foregoing instrument was acknowledged before me on the 26th day of August, 2003, by Henry G. Kreis, as agent for ASARCO Incorporated, a New Jersey corporation, on behalf of the corporation.

Debora Huerta

TES
 ✓



August 26, 2003

Mining Claims Section
Arizona State Office
Bureau of Land Management
Department of the Interior
222 North Central Avenue
Phoenix, AZ 85004-2203

**Notice of Intent to Hold and
Payment of Annual Claim Maintenance Fees**

To Whom It May Concern:

Enclosed are the following "Notices of Intent to Hold and Payment of Claim Maintenance Fees" affidavits along with ASARCO Incorporated checks for claim maintenance fee payment.

Affidavit		Fee Amount
Project / Mine	County	
Ray Complex	Pinal	\$127,500.00
Ray Complex	Gila	\$11,100.00

If you have any questions or need further information, please call me.

Henry G. Kreis
Henry G. Kreis
Property Manager
Telephone: (520) 798-7717

HGK/tlm
Enclosures
pc: Jack Garrity, w/encl.

RECEIVED
BLM, AZ STATE OFFICE
2003 AUG 26 P 12:31
PHOENIX, ARIZONA

EXHIBIT A

Page 1 Of 45

Unpatented Mining Claims and Mill Site Claims : Pinal, County, AZ
Pioneer-Mineral Creek-Cochran-Copper Butte-Riverside Mining Districts.

<u>Claim</u>	<u>Book or Docket</u>	<u>Page</u>	<u>BLM Serial No.</u>
Buckeye 3	1359	963	253275
Buckeye 4	1359	965	253276
Buckeye 5	1359	967	253277
Buckeye 10	1359	969	253278
Somnambulant 1	1360	035	253279
Somnambulant 2	1360	037	253280
Somnambulant 3	1360	039	253281
Somnambulant 4	1360	041	253282
Somnambulant 5	1360	043	253283
Somnambulant 6	1360	045	253284
Somnambulant 7	1360	047	253285
Somnambulant 8	1360	049	253286
Somnambulant 9	1360	051	253287
Somnambulant 10	1360	053	253288
Somnambulant 11	1360	055	253289
Somnambulant 12	1360	057	253290
Somnambulant 13	1360	059	253291
Somnambulant 14	1360	061	253292
Sue 37	1360	063	253293
Sue 38	1360	065	253294
Amended	1381	883	
Sue 39	1360	067	253295
Sue 40	1360	069	253296
Amended	1381	885	
Sue 41	1360	071	253297
Amended	1381	887	
Sue 42	1360	073	253298
Amended	1381	889	
Sue 43	1360	075	253299
Amended	1381	891	
Sue 44	1360	077	253300
Sue 45	1360	079	253301
Amended	1381	893	
Sue 46	1360	081	253302
Sue 48	1360	083	253303

PHOENIX, ARIZONA

2001 AUG 26 P 12: 29

RECEIVED
BLM AZ STATE OFFICE

EXHIBIT A

Page 2 Of 45

Unpatented Mining Claims and Mill Site Claims : Pinal, County, AZ
Pioneer-Mineral Creek-Cochran-Copper Butte-Riverside Mining Districts

<u>Claim</u>	<u>Book or Docket</u>	<u>Page</u>	<u>BLM Serial No.</u>
Sue 49	1360	085	253304
Sue 50	1360	087	253305
Sue 51	1360	089	253306
Sue 52	1360	091	253307
Sue 53	1360	093	253308
Sue 54	1360	095	253309
Sue 55	1360	097	253310
Sue 56	1360	099	253311
Sue 57	1360	101	253312
Sue 58	1360	103	253313
Sue 59	1360	105	253314
Sue 60	1360	107	253315
Sue 61	1360	109	253316
Sue 62	1360	111	253317
Sue 63	1360	113	253318
Sue 64	1360	115	253319
Sue 66	1360	119	253321
Sue 67	1360	121	253322
Sue 69	1360	125	253324
Sue 71	1360	129	253326
Sue 72	1360	131	253327
Sue 73	1360	133	253328
Sue 74	1360	135	253329
Sue 75	1360	137	253330
Sue 76	1360	139	253331
Sue 77	1360	141	253332
Sue 78	1360	143	253333
Sue 79	1360	145	253334
Sue 80	1360	147	253335
Sue 81	1360	149	253336
Sue 82	1360	151	253337
Sue 83	1360	153	253338
Sue 84	1360	155	253339
Sue 85	1360	157	253340
Sue 86	1360	159	253341

RECEIVED
B.L.M. AZ STATE OFFICE
2003 AUG 26 P 1:22
PHOENIX, ARIZONA

EXHIBIT A

Page 3 of 45

Unpatented Mining Claims and Mill Site Claims : Pinal, County, AZ
Pioneer-Mineral Creek-Cochran-Copper Butte-Riverside Mining Districts

<u>Claim</u>	<u>Book or Docket</u>	<u>Page</u>	<u>BLM Serial No.</u>
Sue 87	1360	161	253342
Sue 88	1360	163	253343
Sue 89	1360	165	253344
Sue 90	1360	167	253345
Sue 91	1360	169	253346
Sue 92	1360	171	253347
Sue 93	1360	173	253348
Sue 94	1360	175	253349
Sue 95	1360	177	253350
Sue 96	1360	179	253351
Sue 97	1360	181	253352
Sue 98	1360	183	253353
Sue 99	1360	185	253354
Sue 100	1360	187	253355
Sue 101	1360	189	253356
Sue 102	1360	191	253357
Sue 103	1360	193	253358
Sue 104	1360	195	253359
Sue 105	1360	197	253360
Sue 116	1360	199	253361
Sue 117	1360	201	253362
Sue 118	1360	203	253363
Sue 119	1360	205	253364
Sue 201	1360	207	253365
TW 12	1360	241	253366
TW 13	1360	243	253367
TW 14	1360	245	253368
Amended	1381	901	
TW 15	1360	247	253369
TW 16	1360	249	253370
TW 17	1360	251	253371
TW 18	1360	253	253372
TW 19	1360	255	253373
TW 20	1360	257	253374
TW 21	1360	259	253375

PHOENIX, ARIZONA

2003 AUG 26 P 12: 29

RECEIVED
B.L.M. AZ STATE OFFICE

EXHIBIT A

Unpatented Mining Claims and Mill Site Claims : Pinal, County, AZ
Pioneer-Mineral Creek-Cochran-Copper Butte-Riverside Mining Districts

<u>Claim</u>	<u>Book or Docket</u>	<u>Page</u>	<u>BLM Serial No.</u>
TW 22	1360	261	253376
TW 23	1360	263	253377
TW 24	1360	265	253378
TW 25	1360	267	253379
TW 26	1360	269	253380
TW 29	1360	271	253381
TW 30	1360	273	253382
TW 31	1360	275	253383
TW 32	1360	277	253384
TW 33	1360	279	253385
TW 34	1360	281	253386
TW 35	1360	283	253387
TW 36	1360	285	253388
TW 37	1360	287	253389
TW 38	1360	289	253390
TW 39	1360	291	253391
TW 40	1360	293	253392
TW 41	1360	295	253393
TW 42	1360	297	253394
TW 43	1360	299	253395
TW 44	1360	301	253396
TW 45	1360	303	253397
TW 46	1360	305	253398
TW 47	1360	307	253399
TW 48	1360	309	253400
TW 49	1360	311	253401
TW 50	1360	313	253402
TW 51	1360	315	253403
TW 52	1360	317	253404
TW 53	1360	319	253405
TW 54	1360	321	253406
TW 55	1360	323	253407
TW 56	1360	325	253408
TW 57	1360	327	253409
TW 58	1360	329	253410

PHOENIX, ARIZONA

2003 AUG 26 PM 12:29

RECEIVED
BLM, AZ STATE OFFICE



EXHIBIT A

Page 5 Of 45

Unpatented Mining Claims and Mill Site Claims : Pinal, County, AZ
 Pioneer-Mineral Creek-Cochran-Copper Butte-Riverside Mining Districts

<u>Claim</u>	<u>Book or Docket</u>	<u>Page</u>	<u>BLM Serial No.</u>
TW 59	1360	331	253411
TW 60	1360	333	253412
TW 61	1360	335	253413
TW 62	1360	337	253414
TW 63	1360	339	253415
TW 64	1360	341	253416
TW 65	1360	343	253417
TW 66	1360	345	253418
TW 67	1360	347	253419
TW 68	1360	349	253420
TW 69	1360	351	253421
TW 70	1360	353	253422
TW 71	1360	355	253423
TW 72	1360	357	253424
TW 73	1360	359	253425
TW 74	1360	361	253426
TW 75	1360	363	253427
TW 102	1360	365	253428
TW 103	1360	367	253429
TW 104	1360	369	253430
Copper Butte 20	1359	975	253456
Copper Butte 21	1359	977	253457
Terra 1	1360	209	253460
Terra 2	1360	211	253461
Amended	1381	895	
Terra 3	1360	213	253462
Terra 4	1360	215	253463
Terra 5	1360	217	253464
Terra 8	1360	223	253467
Terra 9	1360	225	253468
Terra 10	1360	227	253469
Terra 11	1360	229	253470
Terra 12	1360	231	253471
Terra 13	1360	233	253472
Terra 14	1360	235	253473

PHOENIX, ARIZONA

2003 AUG 26 P 2:29

RECEIVED
B.L.M. AZ STATE OFFICE

EXHIBIT A

Unpatented Mining Claims and Mill Site Claims : Pinal, County, AZ
 Pioneer-Mineral Creek-Cochran-Copper Butte-Riverside Mining Districts

<u>Claim</u>	<u>Book or Docket</u>	<u>Page</u>	<u>BLM Serial No.</u>
Amended	1381	897	
Terra 15	1360	237	253474
Amended	1381	899	
Terra 16	1360	239	253475
Walnut Canyon 1	1360	295	253476
Walnut Canyon 2	1360	393	253477
Walnut Canyon 3	1360	391	253478
Walnut Canyon 4	1360	389	253479
Walnut Canyon 5	1360	387	253480
Walnut Canyon 6	1360	385	253481
Walnut Canyon 7	1360	383	253482
Walnut Canyon 8	1360	381	253483
Walnut Canyon 14	1360	377	253485
Walnut Canyon 15	1360	375	253486
Walnut Canyon 18	1360	373	253487
Walnut Canyon 19	1360	371	253488
Butte #1	1553	378	289373
Butte #2	1553	379	289374
Sue 65	1869	958-959	325895
Sue 70	1869	960-961	325896

Adobe	52, Mines	493	67026
Amended		372	493
A Hunch No. 2	70, Mines	151	67027
Amended		213	35
A Hunch No. 3	70, Mines	488	67028
Amended		213	36
A Hunch No. 4	73, Mines	267	67029
Amended		213	37
A Hunch No. 5	73, Mines	268	67030
Amended		213	38
A Hunch No. 6	73, Mines	269	67031
Amended		213	39

RECEIVED
 B.L.M. AZ STATE OFFICE
 2003 AUG 26 P 12:29
 PHOENIX, ARIZONA



EXHIBIT A

Unpatented Mining Claims and Mill Site Claims : Pinal, County, AZ
 Pioneer-Mineral Creek-Cochran-Copper Butte-Riverside Mining Districts

<u>Claim</u>	<u>Book or Docket</u>	<u>Page</u>	<u>BLM Serial No.</u>
A Hunch No. 7	78, Mines	241	67032
Amended	213	40	
Canyon No. 6	364	200	67033
Carnation	30, Mines	499	67035
Chest	35, Mines	197	67036
Chloride Gulch	15, Mines	219	67037
Amended	36, Mines	591	
Combination	30, Mines	499	67038
Contact No. 3	32, Mines	531	67039
Copper Ace No. 1	264	537	67040
Copper Ace No. 2	264	538	67041
Copper Ace No. 3	264	539	67042
Copper Ace No. 4	264	540	67043
Copper Zone No. 4	24, Mines	543	67045
Amended	372	491	
Copper Zone No. 5	24, Mines	544	67046
Amended	372	492	
Happy Vale	35, Mines	421	67047
Led	35, Mines	301	67048
Major	32, Mines	531	67049
Major No. 2	32, Mines	532	67050
Major No. 3	32, Mines	533	67051
Major No. 4	35, Mines	421	67052
Major No. 5	46, Mines	26	67053
Major No. 6	46, Mines	27	67054
Mescal No. 1	188	564	67055
Amended	193	425	
Mescal No. 2	188	565	67056
Mescal No. 3	188	566	67057
Mescal No. 4	188	567	67058
Mescal No. 5	189	328	67059
Mescal No. 6	188	568	67060
Mescal No. 7	188	569	67061
Mescal No. 8	189	55	67062
Mescal No. 9	189	56	67063

PHOENIX, ARIZONA

2003 AUG 26 P 12:29

RECEIVED
 B.L.M. AZ STATE OFFICE

(Handwritten initials)

EXHIBIT A

Page 8 Of 45

Unpatented Mining Claims and Mill Site Claims : Pinal, County, AZ
Pioneer-Mineral Creek-Cochran-Copper Butte-Riverside Mining Districts

<u>Claim</u>	<u>Book or Docket</u>	<u>Page</u>	<u>BLM Serial No.</u>
Mescal No. 10	189	57	67064
Mescal No. 11	189	58	67065
Mescal No. 12	189	59	67066
Mescal No. 13	189	60	67067
Mescal No. 14	189	61	67068
Mescal No. 15	189	62	67069
Mescal No. 16	189	329	67070
Mescal No. 17	189	63	67071
Mescal No. 18	189	199	67072
Mescal No. 19	189	64	67073
Mescal No. 20	189	65	67074
Mescal No. 21	189	210	67075
Mescal No. 22	189	201	67076
Mescal No. 23	189	202	67077
Mescal No. 24	189	203	67078
Mescal No. 25	189	204	67079
Mescal No. 26	189	205	67080
Amended	194	528	
Mescal No. 27	194	529	67081
Mescal No. 28	194	530	67082
Mescal No. 29	194	531	67083
Mescal No. 30	194	532	67084
Mescal No. 31	194	533	67085
Mescal No. 32	194	534	67086
Mescal No. 33	194	535	67087
Mescal No. 34	194	536	67088
Mescal No. 35	194	537	67089
Mescal No. 36	194	538	67090
Mescal No. 37	194	539	67091
Mescal No. 38	194	540	67092
Mescal No. 39	194	541	67093
Mescal No. 40	195	564	67094
Mescal No. 41	195	565	67095
Mescal No. 42	195	566	67096
Mescal No. 43	197	230	67097

PHOENIX, ARIZONA

2003 AUG 26 PM 12:29

RECEIVED
BLM, AZ STATE OFFICE

EXHIBIT A

Unpatented Mining Claims and Mill Site Claims : Pinal, County, AZ
 Pioneer-Mineral Creek-Cochran-Copper Butte-Riverside Mining Districts

<u>Claim</u>	<u>Book or Docket</u>	<u>Page</u>	<u>BLM Serial No.</u>
Mescal No. 44	197	231	67098
Mescal No. 45	197	232	67099
Mescal No. 46	197	233	67100
Mescal No. 47	197	234	67101
Amended	1869	910-911	
Mescal No. 49	197	236	67103
Amended	1869	914-914	
Mescal No. 50	195	562	67104
Amended	1869	916	
Mescal No. 51	195	563	67105
Mesquite No. 1	197	228	67106
Mesquite No. 2	197	229	67107
Odessa	35, Mines	422	67108
Olive	35, Mines	198	67109
Recall	35, Mines	198	67110
Rustler No. 1	364	196	67111
Rustler No. 2	364	197	67112
Rustler No. 3	364	198	67113
Rustler No. 4	364	199	67114
Silverball (SilverBall)	39, Mines	457	67115
Silver King	31, Mines	495	67116
Silver Lead	31, Mines	496	67117
Silver Leaf (SilverLeap)	31, Mines	497	67118
Silver Leap No. 3	32, Mines	530	67119
Silver Queen	31, Mines	496	67120
Silver Threads	31, Mines	497	67121
Star	31, Mines	494	67122
Would be Expert	31, Mines	302	67123
Southern No. 1	297	230	67173
Southern No. 2	297	231	67174
Southern No. 3	297	232	67175
Southern No. 4	297	233	67176
Southern No. 5	297	234	67177
Amended	1869	940-941	
Southern No. 6	297	235	67178

PHOENIX, ARIZONA

2003 AUG 26 P 12:29

RECEIVED
 B.L.M. AZ STATE OFFICE



EXHIBIT A

Page 10 Of 45

Unpatented Mining Claims and Mill Site Claims : Pinal, County, AZ
 Pioneer-Mineral Creek-Cochran-Copper Butte-Riverside Mining Districts

<u>Claim</u>	<u>Book or Docket</u>	<u>Page</u>	<u>BLM Serial No.</u>
Amended	1869	942-943	
Southern No. 7	334	532	67179
Southern No. 8	334	533	67180
Amended	1869	944-945	
Ray Southern 1	47, Mines	462	67181
Ray Southern 5	47, Mines	463	67182
Amended	1869	918-919	
Ray Southern 6	47, Mines	464	67183
Amended	1869	920-921	
Ray Southern 7	47, Mines	465	67184
Amended	1869	922-923	
Ray Southern 10	47, Mines	468	67187
Amended	1869	924-925	
Ray Southern 11	47, Mines	469	67188
Amended	297	236	
Ray Southern 12	47, Mines	470	67189
Amended	1869	926-927	
Ray Southern 16	55, Mines	355	67193
Ray Southern 17	56, Mines	527	67195
Amended	1869	934-935	
Ray Southern 39	155	134	67196
Amended	360	522	
Reamended	1869	636-937	
Ray Southern 40	155	86	67197
Amended	360	523	
Reamended	1869	938-939	
Ray Southern 41	155	87	67198
Amended	360	524	
Ray Southern 42	158	88	67199
Amended	360	525	
Bur No. 1	719	609	67249
Amended	974	225	
Bur No. 2	719	610	67250
Amended	974	227	
Bur No. 3	719	611	67251

PHOENIX, ARIZONA

2003 AUG 26 PM 12: 29

RECEIVED
BLM, AZ STATE OFFICE

EXHIBIT A

Unpatented Mining Claims and Mill Site Claims : Pinal, County, AZ
 Pioneer-Mineral Creek-Cochran-Copper Butte-Riverside Mining Districts

<u>Claim</u>	<u>Book or Docket</u>	<u>Page</u>	<u>BLM Serial No.</u>
Amended	974	229	
Bur No. 4	719	612	67252
Amended	974	231	
Bur No. 5	719	613	67253
Amended	974	233	
Bur No. 6	719	614	67254
Amended	974	235	
Bur No. 7	719	615	67255
Amended	974	237	
Bur No. 8	719	616	67256
Amended	974	239	
Bur No. 9	719	617	67257
Amended	974	241	
Bur No. 10	719	618	67258
Amended	974	243	
Reamended	1890	405-406	
Bur No. 11	719	619	67259
Amended	974	245	
Bur No. 12	719	620	67260
Amended	974	247	
Reamended	1890	407-408	
Bur No. 13	719	621	67261
Amended	974	249	
Bur No. 14	719	622	67262
Amended	974	251	
Reamended	1890	409-410	
Bur No. 15	719	623	67263
Amended	974	253	
Bur No. 16	719	624	67264
Amended	974	255	
Reamended	1890	411-412	
Bur No. 17	719	625	67265
Amended	974	257	
Reamended	1890	413-414	
Bur No. 18	719	626	67266

PHOENIX, ARIZONA

2003 AUG 26 P 12:29

RECEIVED
 BLM, AZ STATE OFFICE



EXHIBIT A

Page 12 Of 45

Unpatented Mining Claims and Mill Site Claims : Pinal, County, AZ
Pioneer-Mineral Creek-Cochran-Copper Butte-Riverside Mining Districts

<u>Claim</u>	<u>Book or Docket</u>	<u>Page</u>	<u>BLM Serial No.</u>
Amended	974	259	
Reamended	1890	415-416	
Bur No. 19	719	627	67267
Amended	974	261	
Reamended	1890	417-418	
Bur No. 20	719	628	67268
Amended	974	263	
Reamended	1890	419-420	
Bur No. 22	719	630	67269
Amended	974	265	
Reamended	1869	946-947	
Bur No. 24	719	632	67271
Amended	974	269	
Reamended	1869	948-949	
Bur No. 26	719	634	67273
Amended	974	273	
Reamended	1869	950-951	
Bur No. 28	719	636	67275
Amended	974	277	
Reamended	1869	952-953	
Bur No. 30	719	638	67277
Amended	974	281	
Reamended	1869	954-955	
Bur No. 31	719	639	67278
Amended	974	283	
Bur No. 32	719	640	67279
Amended	974	285	
Reamended	1869	956-957	
Bur No. 33	719	641	67280
Amended	974	287	
Bur No. 34	719	642	67281
Amended	974	289	
Reamended	1869	970-971	

RECEIVED
B.L.M. AZ STATE OFFICE
2003 AUG 26 P 12:29
PHOENIX, ARIZONA



EXHIBIT A

Page 13 Of 45

Unpatented Mining Claims and Mill Site Claims : Pinal, County, AZ
Pioneer-Mineral Creek-Cochran-Copper Butte-Riverside Mining Districts

<u>Claim</u>	<u>Book or Docket</u>	<u>Page</u>	<u>BLM Serial No.</u>
Bur No. 37	719	645	67284
Amended	974	295	
Bur No. 39	719	647	67286
Amended	974	299	
Bur No. 40	719	648	67287
Amended	974	301	
Reamended	1869	978-979	
Bur No. 41	719	649	67288
Amended	974	303	
Bur No. 43	720	591	67289
Amended	974	305	
Bur No. 45	719	651	67290
Amended	974	307	
Bur No. 46	719	652	67291
Amended	974	309	
Bur No. 47	719	653	67292
Amended	974	311	
Bur No. 48	719	654	67293
Amended	974	313	
Bur No. 49	719	655	67294
Amended	974	315	
Bur No. 50	719	656	67295
Amended	974	317	
Bur No. 51	719	657	67296
Amended	974	319	
Reamended	1890	421-422	
Bur No. 52	719	658	67297
Amended	974	321	
Bur No. 53	719	659	67298
Amended	974	323	
Reamended	1890	423-424	
Bur No. 54	719	660	67299
Amended	974	325	
Bur No. 55	719	661	67300
Amended	974	327	

PHOENIX, ARIZONA

2003 AUG 26 P 12:30

RECEIVED
B.L.M. AZ STATE OFFICE

④

EXHIBIT A

Page 14 of 45

Unpatented Mining Claims and Mill Site Claims : Pinal, County, AZ
Pioneer-Mineral Creek-Cochran-Copper Butte-Riverside Mining Districts

<u>Claim</u>	<u>Book or Docket</u>	<u>Page</u>	<u>BLM Serial No.</u>
Reamended	1890	425-426	
Bur No. 56	719	662	67301
Amended	974	329	
Bur No. 57	719	663	67302
Amended	974	331	
Reamended	1890	427-428	
Bur No. 58	719	664	67303
Amended	974	333	
Bur No. 59	719	665	67304
Amended	974	335	
Reamended	1890	429-430	
Bur No. 60	719	666	67305
Amended	974	337	
Reamended	1890	431-432	
Bur No. 61	719	667	67306
Amended	974	339	
Reamended	1890	433-434	
Bur No. 62	719	668	67307
Amended	974	341	
Reamended	1890	435-436	
Bur No. 63	719	669	67308
Amended	974	343	
Reamended	1890	437-438	
Bur No. 64	719	670	67309
Amended	974	345	
Reamended	1890	439-440	
Bur No. 65	719	671	67310
Amended	974	347	
Reamended	1890	441-442	
Bur No. 66	719	672	67311
Amended	974	349	
Bur No. 67	719	673	67312
Amended	974	351	
Reamended	1890	443-444	
Bur No. 68	719	674	67313

PHOENIX, ARIZONA

2003 AUG 26 P 12:30

RECEIVED
BLM, AZ STATE OFFICE

178

EXHIBIT A

Unpatented Mining Claims and Mill Site Claims : Pinal, County, AZ
Pioneer-Mineral Creek-Cochran-Copper Butte-Riverside Mining Districts

<u>Claim</u>	<u>Book or Docket</u>	<u>Page</u>	<u>BLM Serial No.</u>
Amended	974	353	
Bur No. 69	719	675	67314
Amended	974	355	
Reamended	1890	445-446	
Bur No. 71	719	677	67315
Amended	974	357	
Bur No. 73	719	679	67316
Amended	974	359	
Bur No. 75	719	681	67317
Amended	974	361	
Bur No. 77	719	683	67318
Amended	974	363	
Reamended	1869	980-981	
Bur No. 83	719	689	67321
Amended	974	369	
Reamended	1869	984-985	
Bur No. 86	719	690	67322
Amended	974	371	
Bur No. 87	719	691	67323
Amended	974	373	
Bur No. 88	719	692	67324
Amended	974	375	
Bur No. 89	719	693	67325
Amended	974	377	
Bur No. 90	719	694	67326
Amended	974	379	
Bur No. 91	719	695	67327
Amended	974	381	
Bur No. 92	719	696	67328
Amended	974	383	
Bur No. 93	719	697	67329
Amended	974	385	
Bur No. 94	719	698	67330
Amended	974	387	
Bur No. 95	719	699	67331

PHOENIX, ARIZONA

2003 AUG 26 P 2:30

RECEIVED
BLM AZ STATE OFFICE

EXHIBIT A

Unpatented Mining Claims and Mill Site Claims : Pinal, County, AZ
Pioneer-Mineral Creek-Cochran-Copper Butte-Riverside Mining Districts

<u>Claim</u>	<u>Book or Docket</u>	<u>Page</u>	<u>BLM Serial No.</u>
Amended	974	389	
Bur No. 116	719	718	67332
Amended	974	391	
Bur No. 117	719	719	67333
Amended	974	393	
Bur No. 118	719	720	67334
Amended	974	395	
Bur No. 119	719	721	67335
Amended	974	397	
Bur No. 120	719	722	67336
Amended	974	399	
Bur No. 121	719	723	67337
Amended	974	401	
Bur No. 122	719	724	67338
Amended	974	403	
Bur No. 123	719	725	67339
Amended	974	405	
Bur No. 124	719	726	67340
Amended	974	407	
Bur No. 125	719	727	67341
Amended	974	409	
Bur No. 126	719	728	67342
Amended	974	411	
Bur No. 127	719	729	67343
Amended	974	413	
Bur No. 128	719	730	67344
Amended	974	415	
Bur No. 129	719	731	67345
Amended	974	417	
Bur No. 130	719	732	67346
Amended	974	419	
Blue Hills No. 1	280	374	67428
Blue Hills No. 2	280	375	67429
Blue Hills No. 3	280	376	67430
Blue Hills No. 4	280	377	67431

PHOENIX, ARIZONA

2003 AUG 26 PM 12:30

RECEIVED
BLM, AZ STATE OFFICE



EXHIBIT A

Page 17 Of 45

Unpatented Mining Claims and Mill Site Claims : Pinal, County, AZ
Pioneer-Mineral Creek-Cochran-Copper Butte-Riverside Mining Districts

<u>Claim</u>	<u>Book or Docket</u>	<u>Page</u>	<u>BLM Serial No.</u>
Blue Hills No. 5	280	378	67432
Blue Hills No. 6	280	379	67433
Blue Hills No. 7	280	380	67434
Blue Hills No. 8	280	381	67435
Blue Hills No. 9	280	382	67436
Blue Hills No. 10	280	383	67437
Blue Hills No. 11	280	384	67438
Blue Hills No. 12	280	385	67439
Ray No. 2	545	102	67441
Ray No. 4	545	104	67443
Ray No. 5	545	105	67444
Ray No. 6	545	106	67445
Ray No. 7	545	107	67446
Ray No. 8	545	108	67447
Ray No. 9	545	109	67448
Ray No. 10	545	110	67449
Ray No. 11	545	111	67450
Ray No. 12	545	112	67451
Ray No. 13	545	113	67452
Ray No. 14	545	114	67453
Ray No. 15	552	367	67454
Ray No. 16	545	116	67455
Ray No. 17	545	117	67456
Ray No. 18	545	118	67457
Ray No. 20	545	120	67459
Ray No. 21	545	121	67460
Ray No. 22	552	381	67461
Ray No. 23	545	122	67462
Ray No. 24	552	382	67463
Ray No. 25	545	123	67464
Ray No. 26	552	383	67465
Ray No. 27	545	124	67466
Ray No. 28	552	384	67467
Ray No. 29	545	125	67468
Ray No. 30	552	385	67469

PHOENIX ARIZONA

2003 AUG 26 P 2:30

RECEIVED
B.L.M. AZ STATE OFFICE

ER

EXHIBIT A

Page 18 Of 45

Unpatented Mining Claims and Mill Site Claims : Pinal, County, AZ
Pioneer-Mineral Creek-Cochran-Copper Butte-Riverside Mining Districts

<u>Claim</u>	<u>Book or Docket</u>	<u>Page</u>	<u>BLM Serial No.</u>
Ray No. 31	552	386	67470
Ray No. 32	552	387	67471
Ray No. 33	552	388	67472
Ray No. 34	552	389	67473
Ray No. 35	545	126	67474
Ray No. 36	545	127	67475
Ray No. 37	545	128	67476
Ray No. 38	545	129	67477
Ray No. 39	545	130	67478
Ray No. 40	545	131	67479
Ray No. 41	545	132	67480
Ray No. 42	545	133	67481
Ray No. 43	552	390	67482
Ray No. 44	552	391	67483
Ray No. 45	552	392	67484
Ray No. 46	552	393	67485
Ray No. 47	552	394	67486
Ray No. 48	552	395	67487
Ray No. 49	546	444	67488
Ray No. 50	546	445	67489
Ray No. 51	546	446	67490
Ray No. 52	546	447	67491
Ray No. 53	546	448	67492
Ray No. 54	546	449	67493
Ray No. 55	546	450	67494
Ray No. 56	546	451	67495
Ray No. 57	546	452	67496
Ray No. 58	546	453	67497
Ray No. 59	546	454	67498
Ray No. 60	552	396	67499
Ray No. 61	548	185	67500
Ray No. 62	548	186	67501
Ray No. 63	548	187	67502
Ray No. 64	548	188	67503
Ray No. 65	548	189	67504

PHOENIX, ARIZONA

2001 AUG 26 P 12:30

RECEIVED
B.L.M. AZ STATE OFFICE

35

EXHIBIT A

Unpatented Mining Claims and Mill Site Claims : Pinal, County, AZ
Pioneer-Mineral Creek-Cochran-Copper Butte-Riverside Mining Districts

<u>Claim</u>	<u>Book or Docket</u>	<u>Page</u>	<u>BLM Serial No.</u>
Ray No. 66	548	190	67505
Ray No. 67	548	191	67506
Ray No. 68	548	192	67507
Ray No. 69	548	193	67508
Ray No. 70	548	194	67509
Ray No. 71	548	195	67510
Ray No. 72	548	196	67511
Ray No. 73	552	370	67512
Ray No. 74	552	371	67513
Ray No. 75	552	372	67514
Ray No. 76	552	373	67515
Ray No. 77	552	374	67516
Ray No. 78	552	375	67517
Ray No. 79	552	376	67518
Ray No. 80	552	377	67519
Ray No. 81	552	378	67520
Ray No. 82	552	379	67521
Ray No. 83	552	380	67522
Ray No. 84	758	967	67523
Ray No. 85	758	968	67524
Ray No. 86	758	969	67525
Ray No. 87	758	970	67526
Ray No. 88	758	971	67527
Ray No. 89	758	972	67528
Ray No. 90	758	973	67529
Ray No. 91	758	974	67530
Ray No. 92	758	975	67531
Ray No. 93	758	976	67532
Ray No. 94	758	977	67533
Ray No. 95	758	978	67534
Ray No. 96	758	979	67535
Ray No. 97	758	980	67536
Ray No. 99	785	780	67538
Ray No. 100	785	781	67539
Ray No. 101	785	782	67540

PHOENIX, ARIZONA

2003 AUG 26 P 12:

RECEIVED
B.L.M. AZ STATE OFFI

EXHIBIT A

Page 20 Of 45

Unpatented Mining Claims and Mill Site Claims : Pinal, County, AZ
Pioneer-Mineral Creek-Cochran-Copper Butte-Riverside Mining Districts

<u>Claim</u>	<u>Book or Docket</u>	<u>Page</u>	<u>BLM Serial No.</u>
Pat No. 1	1076	304	138158
Pat No. 2	1076	306	138159
Pat No. 3	1076	308	138160
Pat No. 4	1076	310	138161
RMD No. 39	1083	493	141524
RMD no. 40	1083	495	141525
RMD No. 41	1083	497	141526
RMD No. 42	1083	499	141527
RMD No. 43	1083	501	141528
RMD No. 44	1083	503	141529
RMD No. 45	1083	505	141530
RMD No. 46	1083	507	141531
RMD No. 47	1083	509	141532
RMD No. 48	1083	511	141533
RMD No. 49	1083	513	141534
RMD No. 50	1083	515	141535
RMD No. 51	1083	517	141536
RMD No. 52	1083	519	141537
RMD No. 53	1083	521	141538
RMD No. 54	1083	523	141539
RMD No. 55	1083	525	141540
RMD No. 56	1083	527	141541
RMD No. 57	1083	529	141542
RMD No. 58	1083	531	141543
RMD No. 59	1083	533	141544
RMD No. 60	1083	535	141545
RMD No. 61	1083	537	141546
RMD No. 62	1083	539	141547
RMD No. 63	1083	541	141548
RMD No. 64	1083	543	141549
RMD No. 65	1083	545	141550
RMD No. 66	1083	547	141551
RMD No. 67	1083	549	141552
RMD No. 68	1083	551	141553
RMD No. 69	1083	553	141554

PHOENIX, ARIZONA

2000 AUG 26 P 12: 30

RECEIVED
B.L.M. AZ STATE OFFICE

55

EXHIBIT A

Unpatented Mining Claims and Mill Site Claims : Pinal, County, AZ
Pioneer-Mineral Creek-Cochran-Copper Butte-Riverside Mining Districts

<u>Claim</u>	<u>Book or Docket</u>	<u>Page</u>	<u>BLM Serial No.</u>
RMD No. 70	1083	555	141555
RMD No. 137	1083	689	141622
RMD No. 138	1083	691	141623
Mescal No. 48	1869	912-913	325897
Ray Southern 14	1869	928-929	325898
Ray Southern	1869	930-931	325899
Ray Southern 16-A	1869	932-933	325900
Bur No. 35	1869	972-973	325904
Bur No. 36	1869	974-975	325905
Bur No. 38	1869	976-977	325906
Bur No. 81	1869	982-983	325907
Ray No. 98	1869	986-987	325908

Elder 3	1671	022	303735
Elder 4	1671	024	303736
Elder 5	1671	026	303737
Elder 6	1671	028	303738
Elder 7	1671	030	303739
Elder 8	1671	032	303740
Elder 9	1671	034	303741
Elder 10	1671	036	303742
Elder 11	1671	038	303743
Elder 12	1671	040	303744
Elder 15	1671	046	303747
Amended	1869	964-965	
Elder 17	1671	050	303749
Elder 19	1671	054	303751
Elder 21	1671	058	303753
Elder 23	1671	062	303755
Elder 30	1671	076	303762
Elder 31	1671	078	303763
Elder 32	1671	080	303764
Elder 33	1671	082	303765

PHOENIX, ARIZONA

2003 AUG 26 P 2:30

RECEIVED
B.L.M. AZ STATE OFFICE

31

EXHIBIT A

Page 22 Of 45

Unpatented Mining Claims and Mill Site Claims : Pinal, County, AZ
Pioneer-Mineral Creek-Cochran-Copper Butte-Riverside Mining Districts

<u>Claim</u>	<u>Book or Docket</u>	<u>Page</u>	<u>BLM Serial No.</u>
Elder 34	1671	084	303766
Elder 35	1671	086	303767
Elder 36	1671	088	303768
Elder 37	1671	090	303769
Elder 38	1671	092	303770
Elder 39	1671	094	303771
Elder 48	1671	096	303772
Elder 49	1671	098	303773
Elder 50	1671	100	303774
Elder 51	1671	102	303775
Elder 52	1671	104	303776
Elder 53	1671	106	303777
Elder 54	1671	108	303778
Elder 55	1671	110	303779
Elder 56	1671	112	303780
Elder 57	1671	114	303781
Elder 2	1752	867	315170
Elder 40	1752	869	315171
Elder 41	1752	871	315172
Elder 42	1752	873	315173
Elder 43	1752	875	315174
Elder 44	1752	877	315175
Elder 45	1752	879	315176
Elder 46	1752	881	315177
Elder 47	1752	883	315178
Elder 58	1752	885	315179
Elder 59	1752	887	315180
Elder 60	1752	889	315181
Elder 61	1752	891	315182
Elder 62	1752	962-963	315183
Elder 63	1752	895	315184
Elder 64	1752	897	315185
Elder 65	1752	899	315186
Elder 13A	1869	962-963	325901
Elder 18A	1869	966-967	325902

PHOENIX, ARIZONA

2003 AUG 26 P 12:30

RECEIVED
B.L.M. AZ STATE OFFICE

EXHIBIT A

Unpatented Mining Claims and Mill Site Claims : Pinal, County, AZ
Pioneer-Mineral Creek-Cochran-Copper Butte-Riverside Mining Districts

<u>Claim</u>	<u>Book or Docket</u>	<u>Page</u>	<u>BLM Serial No.</u>
Elder 22A	1869	968-969	325903

Portland 5	683	163	67373

Portland 6	683	164	67374
Portland 7	683	166	67375

Teapot No. 11	850	617	1186
Teapot No. 12	850	618	1187
Livingston No. 2	133	196	67365
New Year No. 3	57, Mines	575	67366
New Year No. 4	57, Mines	576	67367
New Year No. 5	57, Mines	577	67368
New Year No. 6	57, Mines	578	67369
New Year No. 7	57, Mines	579	67370
New Year No. 8	57, Mines	580	67371
New Year No. 9	57, Mines	581	67372
Portland No. 8	720	592	67376
Portland No. 9	720	593	67377
Portland No. 10	720	594	67378
Portland No. 11	720	595	67379
Portland No. 12	720	596	67380
Portland No. 13	720	597	67381
Portland No. 14	720	598	67382
Portland No. 15	720	599	67383
Portland No. 16	720	600	67384
Teapot No. 1	834	692	67385
Teapot No. 2	834	693	67386
Teapot No. 3	834	694	67387
Teapot No. 4	834	695	67388
Teapot No. 5	834	696	67389

RECEIVED
B.L.M. AZ STATE OFFICE
2003 AUG 26 P 12:30
PHOENIX, ARIZONA

223

EXHIBIT A

Page 24 Of 45

Unpatented Mining Claims and Mill Site Claims : Pinal, County, AZ
Pioneer-Mineral Creek-Cochran-Copper Butte-Riverside Mining Districts

<u>Claim</u>	<u>Book or Docket</u>	<u>Page</u>	<u>BLM Serial No.</u>
Teapot No. 6	834	697	67390
Teapot No. 7	834	698	67391
Teapot No. 8	834	699	67392
Teapot No. 9	834	700	67393
Teapot No. 10	834	701	67394
Red Hills No. 1	129	129	67395
Amended	152	393	
Red Hills No. 2	129	130	67396
Amended	152	394	
Red Hills No. 3	129	131	67397
Amended	152	395	
Red Hills No. 4	129	132	67398
Amended	491	46	
Red Hills No. 5	129	133	67399
Amended	491	47	
Red Hills No. 6	129	134	67400
Red Hills No. 7	129	135	67401
Red Hills No. 8	133	195	67402
Red Hills No. 9	129	137	67403
Amended	132	177	
Red Hills No. 11	129	139	67404
Amended	132	178	
Red Hills Fraction	487	394	67405
Red Bluff	495	504	67406
West No. 1	520	971	67407
West No. 2	520	972	67408
West No. 3	520	973	67409
West No. 4	520	974	67410
West No. 5	520	975	67411
West No. 6	520	976	67412
West No. 7	520	977	67413
West No. 8	520	978	67414
West No. 9	520	979	67415
West No. 10	520	980	67416
West No. 11	520	981	67417

PHOENIX, ARIZONA

2003 AUG 26 P 12:30

RECEIVED
BLM AZ STATE OFFICEB
18

EXHIBIT A

Unpatented Mining Claims and Mill Site Claims : Pinal, County, AZ
Pioneer-Mineral Creek-Cochran-Copper Butte-Riverside Mining Districts

<u>Claim</u>	<u>Book or Docket</u>	<u>Page</u>	<u>BLM Serial No.</u>
West No. 12	520	982	67418
West No. 13	520	983	67419
West No. 14	520	984	67420
West No. 15	520	985	67421
West No. 16	520	986	67422
West No. 17	520	987	67423
West No. 18	520	988	67424
West No. 19	520	989	67425
West No. 20	520	990	67426
West No. 21	520	991	67427

Wedge No. 1	431	418	67025

Dacite #1	604	893	46919
Dacite #2	604	894	46920
Dacite #3	604	895	46921
Dacite #4	604	896	46922
Dacite #5	604	897	46923
Dacite #6	604	898	46924
Kay 139	604	861	47104
Kay 140A	2003-004013		357097
Kay 144	604	866	47109
Kay 152	604	874	47117
Kay 154	604	876	47119
LD No. 1	688	408	47272
LD No. 1 Amended	711	870	
LD No. 2	688	409	47273
LD No. 2 Amended	693	556	
LD No. 3	693	408	47274
LD No. 3 Amended	688	870	
LD No. 4	688	398	47275
LD No. 4 Amended	693	558	

RECEIVED
BLM, AZ STATE OFFICE
2003 AUG 26 P 12:30
PIERREX, ARIZONA

3

EXHIBIT A

Unpatented Mining Claims and Mill Site Claims : Pinal, County, AZ
Pioneer-Mineral Creek-Cochran-Copper Butte-Riverside Mining Districts

<u>Claim</u>	<u>Book or Docket</u>	<u>Page</u>	<u>BLM Serial No.</u>
LD No. 5	688	399	47276
LD No. 5 Amended	693	559	
LD No. 6	688	400	47277
LD No. 6 Amended	693	560	
LD No. 7	688	401	47278
LD No. 7 Amended	693	561	
LD No. 8	688	402	47279
LD No. 8 Amended	693	562	
LD No. 9	688	410	47280
LD No. 9 Amended	716	365	
Kay 82	1732	181 and 182	313010
Kay 84	1732	185 and 186	313012
Kay 86	1732	189 and 190	313014
Kay 88	1732	193 and 194	313016
Kay 129	1732	195 and 196	313017
Kay 130	1732	197 and 198	313018
Kay 131	1732	199 and 200	313019
Kay 132	1732	201 and 202	313020
Kay 133	1732	203 and 204	313021
Kay 134	1732	205 and 206	313022
Kay 135	1732	207 and 208	313023
Kay 136	1732	209 and 210	313024
Kay 137	1732	211 and 212	313025
Kay 138	1732	213 and 214	313026
Kay 141	1732	215 and 216	313027
Kay 142	1732	217 and 218	313028
Kay 143	1732	219 and 220	313029
Kay 145	1732	221 and 222	313030
Kay 146	1732	223 and 224	313031
Kay 147	1732	225 and 226	313032
Kay 148	1732	227 and 228	313033
Kay 149	1732	229 and 230	313034
Kay 150	1732	231 and 232	313035
Kay 151	1753	767 and 768	315168
Kay 153	1753	769 and 770	315169

PHOENIX, ARIZONA

2003 AUG 26 P 12:30

RECEIVED
B.L.M. AZ STATE OFFICE

30

EXHIBIT A

Unpatented Mining Claims and Mill Site Claims : Pinal, County, AZ
Pioneer-Mineral Creek-Cochran-Copper Butte-Riverside Mining Districts

<u>Claim</u>	<u>Book or Docket</u>	<u>Page</u>	<u>BLM Serial No.</u>
Rook No. 1	1771	262	316548
Rook No. 2	1771	263	316549
Rook No. 3	1771	264	316550
Rook No. 4	1771	265	316551
Rook No. 5	1771	266	316552
Rook No. 6	1771	267	316553
Rook No. 7	1771	268	316554

Margaret 69	559	854	45754
Margaret 69 East	568	276	45755
Margaret 133	559	860	45820
Margaret 135	559	862	45823
Margaret 137	559	864	45826
Margaret 138	559	865	45827
Margaret 138 Amended	574	588	
Margaret 139	559	866	45828
Margaret 140	559	867	45829
Margaret 140 Amended	574	589	
Margaret 153	564	531	45842
Margaret 154	564	532	45843
Margaret 155	564	533	45844
Margaret 156	564	534	45845
Margaret 157	559	874	45846
Margaret 159	559	876	45849
Margaret 161	559	878	45852
Margaret 162	559	879	45853
Margaret 162 West	568	282	45854
Margaret 163	559	880	45855
Margaret 164	559	881	45856
Margaret 164 Amended	583	785	
Margaret 164 West	568	283	45857
Margaret 165	559	882	45858
Margaret 166	559	883	45859

PHOENIX, ARIZONA

2003 AUG 26 P 12:30

RECEIVED
B.L.H. AZ STATE OFFICE

44

EXHIBIT A

Unpatented Mining Claims and Mill Site Claims : Final, County, AZ
Pioneer-Mineral Creek-Cochran-Copper Butte-Riverside Mining Districts

<u>Claim</u>	<u>Book or Docket</u>	<u>Page</u>	<u>BLM Serial No.</u>
Margaret 166 West	568	284	45860
Margaret 217	559	884	45901
Margaret 218	559	885	45902
Margaret 219	559	886	45903
Margaret 220	559	887	45904
Margaret 221	559	888	45905
Margaret 222	559	889	45906
Margaret 223	559	890	45907
Margaret 224	559	891	45908
Margaret 225	559	892	45909
Margaret 225 Amended	583	784	
Margaret 226	559	893	45910
Margaret 226 Amended	574	603	
Margaret 227	564	535	45911
Margaret 228	564	536	45912
Margaret 229	564	537	45913
Margaret 230	564	538	45914
Margaret 231	564	539	45915
Margaret 233	559	894	45916
Margaret 234	559	895	45917
Margaret 234 West	568	287	45918
Margaret 235	560	729	45919
Margaret 236	560	730	45920
Margaret 236 Amended	574	604	
Margaret 237	560	731	45921
Margaret 238	560	732	45922
Margaret 239	560	733	45923
Margaret 240	560	734	45924
Margaret 241	560	735	45925
Margaret 242	560	736	45926
Margaret 242 Amended	574	605	
Margaret 243	560	737	45927
Margaret 244	560	738	45928
Margaret 244 Amended	574	606	
Margaret 245	560	739	45928

PHOENIX, ARIZONA

2003 AUG 26 P 12:30

RECEIVED
BLM, AZ STATE OFFICE

u
20

EXHIBIT A

Unpatented Mining Claims and Mill Site Claims : Pinal, County, AZ
Pioneer-Mineral Creek-Cochran-Copper Butte-Riverside Mining Districts

<u>Claim</u>	<u>Book or Docket</u>	<u>Page</u>	<u>BLM Serial No.</u>
Margaret 246	560	740	45930
Margaret 247	559	896	45931
Margaret 248	559	897	45932
Margaret 248 Amended	574	607	
Margaret 249	561	578	45933
Margaret 250	561	579	45934
Margaret 251	561	580	45935
Margaret 252	561	581	45936
Margaret 253	561	582	45937
Margaret 254	561	583	45938
Margaret 255	561	584	45939
Margaret 256	561	585	45940
Margaret 257	561	586	45941
Margaret 258	561	587	45942
Margaret 259	561	588	45943
Margaret 260	561	589	45944
Margaret 261	560	741	45945
Margaret 262	560	742	45946
Margaret 263	560	743	45947
Margaret 264	560	744	45948
Margaret 265	561	590	45949
Margaret 266	561	591	45950
Margaret 267	561	592	45951
Margaret 268	561	593	45952
Margaret 269	560	745	45953
Margaret 270	560	746	45954
Margaret 271	560	747	45955
Margaret 272	560	748	45956
Margaret 273	561	594	45957
Margaret 274	561	595	45958
Margaret 275	561	596	45959
Margaret 276	561	596	45960
Margaret 277	561	596	45961
Margaret 278	561	597	45962
Margaret 279	561	598	45963

PHOENIX, ARIZONA

2001 AUG 26 P 12:30

RECEIVED
BLM AZ STATE OFFICE

EXHIBIT A

Page 30 Of 45

Unpatented Mining Claims and Mill Site Claims : Pinal, County, AZ
 Pioneer-Mineral Creek-Cochran-Copper Butte-Riverside Mining Districts

<u>Claim</u>	<u>Book or Docket</u>	<u>Page</u>	<u>BLM Serial No.</u>
Margaret 280	561	599	45964
Margaret 281	561	600	45965
Margaret 282	561	603	45966
Margaret 283	567	542	45967
Margaret 284	567	543	45968
Margaret 285	567	544	45969
Margaret 286	567	545	45970
Margaret 287	564	540	45971
Margaret 305	565	739	45985
Margaret 306	565	740	45986
Margaret 307	565	741	45987
Margaret 308	565	742	45988
Margaret 309	565	743	45989
Margaret 310	565	744	45990
Margaret 311	565	745	45991
Margaret 312	565	746	45992
Margaret 313	565	747	45993
Margaret 314	565	748	45994
Margaret 315	565	749	45995
Margaret 316	565	750	45996
Margaret 317	565	751	45997
Margaret 318	565	752	45998
Margaret 319	565	753	45999
Margaret 320	565	754	46000
Margaret 321	567	546	46001
Margaret 322	567	547	46002
Margaret 323	567	548	46003
Margaret 324	567	549	46004
Margaret 325	565	755	46005
Margaret 327	565	757	46007
Margaret 328	565	758	46008
Margaret 331	572	914	46011
Margaret 331 Amended	614	329	
Margaret 332	572	915	46012
Margaret 332 Amended	583	788	

PHOENIX, ARIZONA

2003 AUG 26 P 12 30

RECEIVED
BLM AZ STATE OFFICE

EXHIBIT A

Unpatented Mining Claims and Mill Site Claims : Pinal, County, AZ
Pioneer-Mineral Creek-Cochran-Copper Butte-Riverside Mining Districts

<u>Claim</u>	<u>Book or Docket</u>	<u>Page</u>	<u>BLM Serial No.</u>
Margaret 333	572	916	46013
Margaret 334	572	917	46014
Margaret 335	572	918	46015
Margaret 335 Amended	583	787	
Margaret 336	572	919	46016
Kay 1	1732	129 and 130	312984
Kay 2	1732	131 and 132	312985
Kay 3	1732	133 and 134	312986
Kay 5	1732	137 and 138	312988
Kay 6	1732	139 and 140	312989
Kay 7	1732	141 and 142	312990
Kay 8	1732	143 and 144	312991
Kay 9	1732	145 and 146	312992
Kay 10	1762	147 and 148	312993
Kay 11	1732	149 and 150	312994
Kay 12	1732	151 and 152	312995
Kay 13	1732	153 and 154	312996
Kay 14	1732	155 and 156	312997
Kay 15A	2003-004012		357097
Kay 18	1732	163 and 164	313001
Kay 19E	1732	165 and 166	313002
Kay 19W	1732	167 and 168	313003
Kay 20E	1732	169 and 170	313004
Kay 20W	1732	171 and 172	313005
Kay 21E	1732	173 and 174	313006
Kay 21W	1732	175 and 176	313007
Kay 22	1732	177 and 178	313008
Kay 81	1732	179 and 180	313009
Kay 83	1732	183 and 184	313011
Kay 85	1732	187 and 188	313013
Kay 87	1732	191 and 192	313015

RECEIVED
B.L.M. AZ STATE OFFICE
2003 AUG 26 P 12:30
PHOENIX, ARIZONA

5

EXHIBIT A

Unpatented Mining Claims and Mill Site Claims : Pinal, County, AZ
 Pioneer-Mineral Creek-Cochran-Copper Butte-Riverside Mining Districts

<u>Claim</u>	<u>Book or Docket</u>	<u>Page</u>	<u>BLM Serial No.</u>

Belgravia No. 1	536	29	67349
Belgravia No. 2	536	30	67350
Belgravia No. 3	536	31	67351
Belgravia No. 4	536	32	67352
Belgravia No. 5	536	33	67353
Belgravia No. 6	536	34	67354
Belgravia No. 7	536	35	67355
Belgravia No. 8	536	36	67356
Belgravia No. 9	536	37	67357
Belgravia No. 10	536	38	67358
Belgravia No. 11	536	39	67359
Belgravia No. 12	536	40	67360
Belgravia No. 13	536	41	67361
Belgravia No. 14	536	42	67362
Belgravia No. 15	536	43	67363
Belgravia No. 16	536	44	67364

Erman No. 1	537	209	67124
Amended	974	163	
Erman No. 2	537	210	67125
Amended	974	165	
Erman No. 3	537	211	67126
Amended	974	167	
Erman No. 4	537	212	67127
Amended	974	169	
Erman No. 5	537	213	67128
Amended	974	171	
Erman No. 6	537	214	67129
Amended	974	173	
Erman No. 7	537	215	67130
Amended	974	175	

RECEIVED
 B.L.M. AZ STATE OFFICE
 2003 AUG 26 P 12:31
 PHOENIX, ARIZONA

23

EXHIBIT A

Unpatented Mining Claims and Mill Site Claims : Pinal, County, AZ
 Pioneer-Mineral Creek-Cochran-Copper Butte-Riverside Mining Districts

<u>Claim</u>	<u>Book or Docket</u>	<u>Page</u>	<u>BLM Serial No.</u>
Erman No. 8	537	216	67131
Amended	974	177	
Erman No. 9	537	217	67132
Amended	974	179	
Erman No. 10	537	218	67133
Amended	974	181	
Erman No. 11	537	219	67134
Amended	974	183	
Erman No. 12	537	220	67135
Amended	974	185	
Erman No. 13	537	221	67136
Amended	974	187	
Erman No. 14	537	222	67137
Amended	974	189	
Erman No. 15	537	223	67138
Amended	974	191	
Erman No. 16	537	224	67139
Amended	974	193	
Erman No. 17	537	225	67140
Amended	974	195	
Erman No. 18	537	226	67141
Amended	974	197	
Erman No. 19	537	227	67142
Amended	974	199	
Erman No. 20	537	228	67143
Amended	974	201	
Erman No. 21	537	229	67144
Amended	974	203	
Erman No. 22	537	230	67145
Amended	974	205	
Erman No. 23	537	231	67146
Amended	974	207	
Erman No. 24	537	232	67147
Amended	974	209	
Erman No. 25	537	233	67148

PHOENIX, ARIZONA

2003 AUG 26 P 12:31

RECEIVED
 BLM AZ STATE OFFICE

EXHIBIT A

Unpatented Mining Claims and Mill Site Claims : Pinal, County, AZ
Pioneer-Mineral Creek-Cochran-Copper Butte-Riverside Mining Districts

<u>Claim</u>	<u>Book or Docket</u>	<u>Page</u>	<u>BLM Serial No.</u>
Amended	974	211	
Erman No. 26	537	234	67149
Amended	974	213	
Erman No. 27	537	235	67150
Amended	974	215	
Erman No. 28	537	236	67151
Amended	974	217	
Erman No. 29	537	237	67152
Amended	974	219	
Erman No. 30	542	378	67153
Amended	974	221	
Erman No. 31	542	379	67154
Amended	974	223	
River No. 4	673	389	67155
River No. 5	673	390	67156
River No. 6	673	391	67157
River No. 7	673	392	67158
River No. 8	673	393	67159
River No. 9	673	394	67160
River No. 13	673	398	67161
River No. 14	673	399	67162
River No. 15	673	400	67163
River No. 16	673	401	67164
River No. 17	673	402	67165
River No. 18	673	403	67166
River No. 22	673	404	67167
River No. 23	673	405	67168
River No. 24	673	406	67169
River No. 25	673	407	67170
River No. 26	673	408	67171
River No. 27	673	409	67172

TORTILLA 1	1997	004762	344575
TORTILLA 2	1997	004763	344576

PHOENIX, ARIZONA

2003 AUG 26 P 12:31

RECEIVED
L.M. AZ STATE OFFICE

26

EXHIBIT A

Unpatented Mining Claims and Mill Site Claims : Pinal, County, AZ
Pioneer-Mineral Creek-Cochran-Copper Butte-Riverside Mining Districts

<u>Claim</u>	<u>Book or Docket</u>	<u>Page</u>	<u>BLM Serial No.</u>
TORTILLA 3	1997	004764	344577
TORTILLA 4	1997	004765	344578
TORTILLA 5	1997	004766	344579
TORTILLA 6	1997	004767	344580
TORTILLA 7	1997	004768	344581
TORTILLA 8	1997	004769	344582
TORTILLA 9	1997	004770	344583
TORTILLA 10	1997	004771	344584
TORTILLA 11	1997	004772	344585
TORTILLA 12	1997	004773	344586
TORTILLA 13	1997	004774	344587
TORTILLA 14	1997	004775	344588
TORTILLA 15	1997	006417	344652
TORTILLA 16	1997	006418	344653
TORTILLA 17	1997	006419	344654
TORTILLA 18	1997	006420	344655
TORTILLA 19	1997	006421	344656
TORTILLA 20	1997	006422	344657
TORTILLA 21	1997	006423	344658
TORTILLA 22	1997	006424	344659
TORTILLA 23	1997	006425	344660
TORTILLA 24	1997	006426	344661
TORTILLA 25	1997	006427	344662
TORTILLA 26	1997	006428	344663
TORTILLA 27	1997	006429	344664
TORTILLA 28	1997	006430	344665
TORTILLA 29	1997	006431	344666
TORTILLA 30	1997	006432	344667
TORTILLA 31	1997	006433	344668
TORTILLA 32	1997	006434	344669
TORTILLA 33	1997	006435	344670
TORTILLA 34	1997	006436	344671
TORTILLA 35	1997	006437	344672
TORTILLA 36	1997	006438	344673

RECEIVED
B.L.M. AZ STATE OFFICE
2003 AUG 26 P 12:31
PHOENIX, ARIZONA

EXHIBIT A

Unpatented Mining Claims and Mill Site Claims : Pinal, County, AZ
Pioneer-Mineral Creek-Cochran-Copper Butte-Riverside Mining Districts

<u>Claim</u>	<u>Book or Docket</u>	<u>Page</u>	<u>BLM Serial No.</u>

RUSTLER 1	1997	013769	345629
RUSTLER 2	1997	013770	345630
RUSTLER 3	1997	013771	345631
RUSTLER 4	1997	013772	345632

HACKBERRY 1	1997	010513	345188
HACKBERRY 2	1997	010514	345189
HACKBERRY 3	1997	010515	345190
HACKBERRY 4	1997	010516	345191
HACKBERRY 5	1997	010517	345192
HACKBERRY 6	1997	010518	345193
HACKBERRY 7	1997	010519	345194
HACKBERRY 8	1997	010520	345195
HACKBERRY 9	1997	010521	345196
HACKBERRY 10	1997	010522	345197
HACKBERRY 11	1997	010523	345198
HACKBERRY 12	1997	010524	345199
HACKBERRY 13	1997	010525	345200
HACKBERRY 14	1997	010526	345201
HACKBERRY 15	1997	010527	345202
HACKBERRY 16	1997	010528	345203
HACKBERRY 17	1997	010529	345204
HACKBERRY 18	1997	010530	345205
HACKBERRY 19	1997	010531	345206
HACKBERRY 20	1997	010532	345207
HACKBERRY 21	1997	010533	345208
HACKBERRY 22	1997	010534	345209
HACKBERRY 23	1997	010535	345210
HACKBERRY 24	1997	010536	345211
HACKBERRY 25	1997	010537	345212
HACKBERRY 26	1997	010538	345213
HACKBERRY 27	1997	010539	345214

PHOENIX, ARIZONA

2003 AUG 26 P 12:31

RECEIVED
B.L.M. AZ STATE OFFICE

31

EXHIBIT A

Unpatented Mining Claims and Mill Site Claims : Pinal, County, AZ
Pioneer-Mineral Creek-Cochran-Copper Butte-Riverside Mining Districts

<u>Claim</u>	<u>Book or Docket</u>	<u>Page</u>	<u>BLM Serial No.</u>
HACKBERRY 28	1997	010540	345215
HACKBERRY 29	1997	010541	345216
HACKBERRY 30	1997	010542	345217
HACKBERRY 31	1997	010543	345218
HACKBERRY 32	1997	010544	345219
HACKBERRY 33	1997	010545	345220
HACKBERRY 34	1997	010546	345221
HACKBERRY 35	1997	010547	345222
HACKBERRY 36	1997	010548	345223
HACKBERRY 37	1997	010549	345224
HACKBERRY 38	1997	010550	345225
HACKBERRY 39	1997	010551	345226
HACKBERRY 40	1997	010552	345227
HACKBERRY 41	1997	010553	345228
HACKBERRY 42	1997	010554	345229
HACKBERRY 43	1997	010555	345230
HACKBERRY 44	1997	010556	345231
HACKBERRY 45	1997	008632	344757
HACKBERRY 46	1997	008633	344758
HACKBERRY 47	1997	008634	344759
HACKBERRY 48	1997	008635	344760
HACKBERRY 49	1997	008636	344761
HACKBERRY 50	1997	008637	344762
HACKBERRY 51	1997	008638	344763
HACKBERRY 52	1997	008639	344764
HACKBERRY 53	1997	008640	344765
HACKBERRY 54	1997	008641	344766
HACKBERRY 55	1997	008642	344767
HACKBERRY 56	1997	008643	344768
HACKBERRY 57	1997	008644	344769
HACKBERRY 58	1997	008645	344770
HACKBERRY 59	1997	008646	344771
HACKBERRY 60	1997	008647	344772
HACKBERRY 61	1997	008648	344773
HACKBERRY 62	1997	008649	344774

PHOENIX, ARIZONA

RECEIVED
BLM AZ STATE OFFICE
AUG 26 P 12:31

Handwritten initials

EXHIBIT A

Page 38 Of 45

Unpatented Mining Claims and Mill Site Claims : Pinal, County, AZ
Pioneer-Mineral Creek-Cochran-Copper Butte-Riverside Mining Districts

<u>Claim</u>	<u>Book or Docket</u>	<u>Page</u>	<u>BLM Serial No.</u>
HACKBERRY 63	1997	009613	345121
HACKBERRY 64	1997	009614	345122
HACKBERRY 65	1997	009615	345123
HACKBERRY 66	1997	009616	345124
HACKBERRY 67	1997	009617	345125
HACKBERRY 68	1997	009618	345126
HACKBERRY 69	1997	009619	345127
HACKBERRY 70	1997	009620	345128
HACKBERRY 71	1997	009621	345129
HACKBERRY 72	1997	013038	345354
HACKBERRY 73	1997	013039	345355
HACKBERRY 74	1997	013040	345356
HACKBERRY 75	1997	013041	345357
HACKBERRY 76	1997	013042	345358
HACKBERRY 77	1997	013043	345359
HACKBERRY 78	1997	013044	345360
HACKBERRY 79	1997	013045	345361
HACKBERRY 80	1997	013046	345362
HACKBERRY 81	1997	013047	345363
HACKBERRY 82	1997	013048	345364
HACKBERRY 83	1997	013049	345365
HACKBERRY 84	1997	013050	345366
HACKBERRY 85	1997	013051	345367
HACKBERRY 86	1997	013052	345368
HACKBERRY 87	1997	013053	345369
HACKBERRY 88	1997	013054	345370
HACKBERRY 89	1997	013055	345371
HACKBERRY 90	1997	013056	345372
HACKBERRY 91	1997	013057	345373
HACKBERRY 92	1997	013058	345374
HACKBERRY 93	1997	013059	345375
HACKBERRY 94	1997	013060	345376
HACKBERRY 95	1997	013061	345377
HACKBERRY 96	1997	013062	345378
HACKBERRY 97	1997	013063	345379

PHOENIX, ARIZONA

2003 AUG 26 P 12: 31

RECEIVED
B.L.M. AZ STATE OFFICE

35

EXHIBIT A

Page 39 Of 45

Unpatented Mining Claims and Mill Site Claims : Pinal, County, AZ
 Pioneer-Mineral Creek-Cochran-Copper Butte-Riverside Mining Districts

<u>Claim</u>	<u>Book or Docket</u>	<u>Page</u>	<u>BLM Serial No.</u>
HACKBERRY 98	1997	013064	345380
HACKBERRY 99	1997	013065	345381
HACKBERRY 100	1997	013066	345382
HACKBERRY 101	1997	013067	345383
HACKBERRY 102	1997	013068	345384
HACKBERRY 103	1997	013069	345385
HACKBERRY 104	1997	013070	345386
HACKBERRY 105	1997	013071	345387
HACKBERRY 106	1997	013072	345388
HACKBERRY 107	1997	013073	345389

***** End of unpatented mining claims and beginning of mill site claims *****

AXER No. 1	1487	238-239	277550
AXER No. 2	1487	240-241	277551
AXER No. 3	1487	242-243	277552
AXER No. 4	1487	244-245	277553
AXER No. 5	1487	246-247	277554
AXER No. 6	1487	248-249	277555
AXER No. 7	1487	250-251	277556
AXER No. 8	1487	252-253	277557
AXER No. 9	1487	254-255	277558
AXER No. 10	1487	256-257	277559
AXER No. 11	1487	258-259	277560
AXER No. 12	1487	260-261	277561
AXER No. 13	1487	262-263	277562
AXER No. 14	1487	264-265	277563
AXER No. 15	1487	266-267	277564
AXER No. 16	1487	268-269	277565
AXER No. 17	1487	270-271	277566
AXER No. 18	1487	272-273	277567
AXER No. 19	1487	274-275	277568
AXER No. 20	1487	276-277	277569
AXER No. 21	1487	278-279	277570
AXER No. 22	1487	280-281	277571

PHOENIX, ARIZONA

2003 AUG 26 P 12:31

RECEIVED
BLM, AZ STATE OFFICE

3

EXHIBIT A

Unpatented Mining Claims and Mill Site Claims : Pinal, County, AZ
 Pioneer-Mineral Creek-Cochran-Copper Butte-Riverside Mining Districts

<u>Claim</u>	<u>Book or Docket</u>	<u>Page</u>	<u>BLM Serial No.</u>
AXER No. 23	1487	282-283	277572
AXER No. 24	1487	284-285	277573
AXER No. 25	1487	286-287	277574
AXER No. 26	1487	288-289	277575
AXER No. 27	1487	290-291	277576
AXER No. 28	1487	292-293	277577
AXER No. 29	1487	294-295	277578
AXER No. 30	1487	296-297	277579
AXER No. 31	1487	298-299	277580
AXER No. 32	1487	300-301	277581
AXER No. 33	1487	302-303	277582
AXER No. 34	1487	304-305	277583
AXER No. 35	1487	306-307	277584
AXER No. 36	1487	308-309	277585
AXER No. 37	1487	310-311	277586
AXER No. 38	1487	312-313	277587
AXER No. 39	1487	314-315	277588
AXER No. 40	1487	316-317	277589
AXER No. 41	1487	318-319	277590
AXER No. 42	1487	320-321	277591
AXER No. 43	1487	322-323	277592
AXER No. 44	1487	324-325	277593
AXER No. 45	1487	326-327	277594
AXER No. 46	1487	328-329	277595
AXER No. 47	1487	330-331	277596
AXER No. 48	1487	332-333	277597
AXER No. 49	1487	334-335	277598
AXER No. 50	1487	336-337	277599
AXER No. 51	1487	338-339	277600
AXER No. 52	1487	340-341	277601
AXER No. 53	1487	342-343	277602
AXER No. 54	1487	344-345	277603
AXER No. 55	1487	346-347	277604
AXER No. 56	1487	348-349	277605
AXER No. 57	1487	350-351	277606

PHOENIX, ARIZONA

2003 AUG 26 P 12:31

RECEIVED
 BLM, AZ STATE OFFICE

25

EXHIBIT A

Unpatented Mining Claims and Mill Site Claims : Pinal, County, AZ
Pioneer-Mineral Creek-Cochran-Copper Butte-Riverside Mining Districts

<u>Claim</u>	<u>Book or Docket</u>	<u>Page</u>	<u>BLM Serial No.</u>
AXER No. 58	1487	352-353	277607
AXER No. 59	1487	354-355	277608
AXER No. 60	1487	356-357	277609
AXER No. 61	1487	358-359	277610
AXER No. 62	1487	360-361	277611
AXER No. 63	1487	362-363	277612
AXER No. 64	1487	364-365	277613
AXER No. 65	1487	366-367	277614
AXER No. 66	1487	368-369	277615
AXER No. 67	1487	370-371	277616
AXER No. 68	1487	372-373	277617
AXER No. 69	1487	374-375	277618
AXER No. 70	1487	376-377	277619
AXER No. 71	1487	378-379	277620
AXER No. 72	1487	380-381	277621
AXER No. 73	1487	382-383	277622
AXER No. 74	1487	384-385	277623
AXER No. 75	1487	386-387	277624
AXER No. 76	1487	388-389	277625
AXER No. 77	1487	390-391	277626
AXER No. 78	1487	392-393	277627
AXER No. 79	1487	394-395	277628
AXER No. 80	1487	396-397	277629
AXER No. 81	1487	398-399	277630
AXER No. 82	1487	400-401	277631
AXER No. 83	1487	402-403	277632
AXER No. 84	1487	404-405	277633
AXER No. 85	1487	406-407	277634
AXER No. 86	1487	408-409	277635
AXER No. 87	1487	410-411	277636
AXER No. 88	1487	412-413	277637
AXER No. 89	1487	414-415	277638
AXER No. 90	1487	416-417	277639
AXER No. 91	1487	418-419	277640
AXER No. 92	1487	420-421	277641

PHOENIX, ARIZONA

2001 AUG 26 PM 12:31

RECEIVED
BLM AZ STATE OFFICE

2001

EXHIBIT A

Unpatented Mining Claims and Mill Site Claims : Pinal, County, AZ
 Pioneer-Mineral Creek-Cochran-Copper Butte-Riverside Mining Districts

<u>Claim</u>	<u>Book or Docket</u>	<u>Page</u>	<u>BLM Serial No.</u>
AXER No. 93	1487	422-423	277642
AXER No. 94	1487	424-425	277643
AXER No. 95	1487	426-427	277644
AXER No. 96	1487	428-429	277645
AXER No. 97	1487	430-431	277646
AXER No. 98	1487	432-433	277647
AXER No. 99	1487	434-435	277648
AXER No. 100	1487	436-437	277649
AXER No. 101	1487	438-439	277650
AXER No. 102	1487	440-441	277651
AXER No. 103	1487	442-443	277652
AXER No. 104	1487	444-445	277653
AXER No. 105	1487	446-447	277654
AXER No. 106	1487	448-449	277655
AXER No. 107	1487	450-451	277656
AXER No. 108	1487	452-453	277657
AXER No. 109	1487	454-455	277658
AXER No. 110	1487	456-457	277659
AXER No. 111	1487	458-459	277660
AXER No. 112	1487	460-461	277661
AXER No. 113	1487	462-463	277662
AXER No. 114	1487	464-465	277663
AXER No. 115	1487	466-467	277664
AXER No. 116	1487	468-469	277665
AXER No. 117	1487	470-471	277666
AXER No. 118	1487	472-473	277667
AXER No. 119	1487	474-475	277668
AXER No. 120	1487	476-477	277669
AXER No. 121	1487	478-479	277670
AXER No. 122	1487	480-481	277671
AXER No. 123	1487	482-483	277672
AXER No. 124	1487	484-485	277673
AX-A No. 1	1487	178-179	277668
AX-A No. 2	1487	180-181	277669

PIONEER, ARIZONA

2001 AUG 26 12:31

RECEIVED
M. A. STATE OFFICE

Handwritten initials/signature

EXHIBIT A

Unpatented Mining Claims and Mill Site Claims : Pinal, County, AZ
Pioneer-Mineral Creek-Cochran-Copper Butte-Riverside Mining Districts

<u>Claim</u>	<u>Book or Docket</u>	<u>Page</u>	<u>BLM Serial No.</u>
AX-A No. 3	1487	182-183	277470
AX-A No. 4	1487	184-185	277471
AX-A No. 5	1487	186-187	277472
AX-A No. 7	1487	190-191	277474
AX-A No. 31	1487	074-075	277498
AX-A No. 32	1487	076-077	277499
AX-A No. 33	1487	078-079	277500
AX-A No. 34	1487	080-081	277501
AX-A No. 36	1487	084-085	277503
AX-A No. 38	1487	088-089	277505
AX-A No. 40	1487	092-093	277507
AX-A No. 55	1487	122-123	277522
AX-A No. 56	1487	124-125	277523
AX-A No. 57	1487	126-127	277524
AX-A No. 58	1487	128-129	277525
AX-A No. 59	1487	130-131	277526
AX-A No. 60	1487	132-133	277527
AX-A No. 61	1487	134-135	277528
AX-A No. 62	1487	136-137	277529
AX-A No. 63	1487	138-139	277530
AX-A No. 64	1487	140-141	277531
AX-A No. 65	1487	142-143	277532
AX-A No. 66	1487	144-145	277533
AX-A No. 67	1487	146-147	277534
AX-A No. 68	1487	148-149	277535
AX-A No. 69	1487	150-151	277536
AX-A No. 70	1487	152-153	277537
AX-A No. 71	1487	154-155	277538
AX-A No. 73	1487	158-159	277540
AX-A No. 75	1487	162-163	277542
AX-A No. 77	1487	166-167	277544
LOT 5	2080	959-960	333067
C.E. #1	2080	961-962	333068
C.E. #2	2080	963-964	333069

RECEIVED
L.M. AZ STATE OFFICE
2001 AUG 26 P 12: 31
PHOENIX, ARIZONA

2

EXHIBIT A

Page 44 Of 45

Unpatented Mining Claims and Mill Site Claims : Pinal, County, AZ
 Pioneer-Mineral Creek-Cochran-Copper Butte-Riverside Mining Districts

<u>Claim</u>	<u>Book or Docket</u>	<u>Page</u>	<u>BLM Serial No.</u>
C.E. #3	2080	965-966	333070
C.E. #4	2080	967-968	333071
C.E. #5	2080	969-970	333072
Raycon 46	1640	316-317	299654
Raycon 48	1640	320-321	299656
Raycon 50	1640	324-325	299658
Raycon 52	1640	328-329	299660
Raycon 54	1640	332-333	299662
Raycon 56	1640	336-337	299664
Raycon 65	1640	354-355	299673
Raycon 66	1640	356-357	299674
Raycon 67	1640	358-359	299675
Raycon 68	1640	360-361	299676
Raycon 69	1640	362-363	299677
Raycon 70	1640	364-365	299678
Raycon 85	1640	394-395	299693
Raycon 86	1640	396-397	299694
Raycon 87	1640	398-399	299695
Nat No. 1	1075	399-700	138162
Nat No. 2	1075	701-702	138163
Nat No. 3	1075	703-704	138164
Nat No. 4	1075	705-706	138165
Nat No. 5		1996-003593	338178
Nat No. 6		1996-003594	338179
Nat No. 7		1196-003595	338180
Nat No. 8		1996-003596	338181
Nat No. 9		1996-003597	338182
Nat No. 10		1996-003598	338183
Nat No. 11		1996-003599	338184
Nat No. 12		1996-003600	338185
Nat No. 13		1996-003601	338186
Nat No. 14		1996-003602	338187
Nat No. 15		1996-003603	338188

PHOENIX, ARIZONA

2003 AUG 26 P 12:31

RECEIVED
B.L.M. AZ STATE OFFICE

EXHIBIT A

Unpatented Mining Claims and Mill Site Claims : Pinal, County, AZ
Pioneer-Mineral Creek-Cochran-Copper Butte-Riverside Mining Districts

<u>Claim</u>	<u>Book or Docket</u>	<u>Page</u>	<u>BLM Serial No.</u>
Nat No. 16		1996-003604	338189
M. Tiger		2000-030547	353756

PHOENIX, ARIZONA

2003 AUG 26 P 12: 31

RECEIVED
B.L.M. AZ STATE OFFICE

(Handwritten mark)

**United States Department of the Interior
Bureau of Land Management**
BUSINESS & SUPPORT SVCS DIV
222 N CENTRAL AVE
PHOENIX, AZ 85004 -2203
Phone: (602) 417-9200

Receipt

No: 738808

Transaction #: 768333

Date of Transaction: 08/26/2003

CUSTOMER: ASARCO
BOX 5747
TUCSON, AZ 85703

LINE #	QTY	DESCRIPTION	REMARKS	UNIT PRICE	TOTAL
1	1.00	LOCATABLE MINERALS / MINING CLAIMS-NOT NEW-UNADJUD, ONE AUTH NO. ONLY / MINING CLAIM MONEY RECEIVED (455) CASES: AMC253275/\$127500.00	MAINT 2004 (1275)	- n/a -	127500.00

TOTAL: \$127,500.00

PAYMENT INFORMATION

1	AMOUNT:	\$127,500.00	POSTMARKED:	N/A
	TYPE:	CHECK	RECEIVED:	08/26/2003
	CHECK NO:	72808		
	NAME:	ASARCO BOX 5747 TUCSON AZ 85703		

REMARKS

This receipt was generated by the automated BLM Collections and Billing System and is a paper representation of a portion of the official electronic record contained therein.

Receipt No. 5241689

Trans No. 526250

345121, 345354, 344575, 344652
345629, 277468, 333067, 299632,
338178, 353756

AMC Number	Code	Amount
253303-253303	482	200
253304-253319		1500
253321-253322		200
253324		100
253326-253341		1100
253342-253375		3400
253376-253410		3500
253411-253430		2000
253450-253457		200
253460-253464		500
253467-253473		700
253474-253483		1000
253485-253488		400
289373-289374		200
325843-325846		200
670210-67031		600
TOTAL:	482	18,900 19,400

Date of Doc 8/15/02 19,400

Date of Rec't 8/16/02

Amount Rec'd 128,000.00

Amount Earned ~~128,000~~

- 480 POL 127,900
- 481 NOI
- 482 MAINT
- 396 TRANS
- 635 AMEND

LEAD FILE #'S

1075

~~253273~~, 289373, 325895,
66892, 138158, 141486, 325895

303735, 315170, 1186, 46919, 312984,
315168, 316548, 45684, 344757, 345188

AMC Number	Code	Amount
67032-67033	482	200
67035-67043		900
67045-67063		1900
67064-67097		3400
67098-67101		400
67103-67123		2100
67179-67178		500
67179-67184		600
67187-67189		300
67193		100
67195-67199		500
67249-67251		300
67252-67266		1500
67267-67269		300
67271		100
67273-67275		300
TOTAL:	482	13,400 13,500

Date Entered: 10/3/02 JK 13,500

Date Verified: 10/17/02 AB

Sent to Accts: " "

Date Earned: _____

NOTES:

Claim# 345633 is closed. Refund issued

2045

Receipt No. _____

LEAD FILE #'S _____

Trans No. _____

AMC Number	Code	Amount
67277-67281	482	500
67284		100
67286-67300		1500
67301-67313		1300
67314-67318		500
67321-67331		1100
67332-67346		1500
67428-67431		400
67432-67439		800
67441		100
67443-67457		1500
67459-67469		1100
67470-67504		3500
67505-67536		3200
67538-67540		300
38158-38161		400
TOTAL:	482	97800

AMC Number	Code	Amount
141524-141534	482	3000
141535		100
141622-141623		200
325897-325900		400
325904-325908		500
303733-303744		1000
303747		100
303749		100
303781		100
303753		100
303755		100
303762-303765		400
303766-303781		1600
315570-315186		1700
325901-325902		200
325903		100
TOTAL:	482	9800

Date of Doc _____

Date Entered: _____

Date of Rec't _____

Date Verified: _____

Amount Rec'd _____

Sent to Accts: _____

Amount Earned _____

Date Earned: _____

- 480 POL
- 481 NOI
- 482 MAINT
- 396 TRANS
- 635 AMEND

NOTES:

Receipt No. _____

Trans No. _____

LEAD FILE #'S _____

3 of 5

AMC Number	Code	Amount
67373-67375	482	300
1186-1187		200
67365-67372		800
67376-67389		1400
67390-67417		2800
67418-67427		1000
67025		100
46919-46924		600
47104-47105		200
47109		100
47117		100
47119		100
47272-47275		400
47276-47280		500
313010		100
313012		100
TOTAL:	482	\$8800

AMC Number	Code	Amount
313014	482	100
313016-313033		2000
315168-315169		200
316348-316534		100
45754-45755		200
45820		100
45823		100
45826-45829		400
45842-45846		500
45849		100
45852-45858		700
45859-45860		200
45901-45928		2800
45929-45962		3400
45963-45971		900
45985-46005		2100
TOTAL:	482	\$14500

Date of Doc _____
 Date of Rec't _____
 Amount Rec'd _____
 Amount Earned _____

Date Entered: _____
 Date Verified: _____
 Sent to Accts: _____
 Date Earned: _____

- 480 POL
- 481 NOI
- 482 MAINT
- 396 TRANS
- 635 AMEND

NOTES:

Receipt No. _____

Trans No. _____

LEAD FILE #'S _____

4 of 5

AMC Number	Code	Amount
46007-46008	482	200
46011-46012		200
46013-46016		400
312984-313009		2500
313011		100
313013		100
313015		100
67349-67364		1600
67124-67138		700
67131-67147		1700
67148-67172		2500
344573		100
344576-344588		1300
344652-344673		2200
345689-345693		500
345188-345213		2600
TOTAL:	482	16,800

AMC Number	Code	Amount
345214-345231	482	1800
344757-344773		1700
344774		100
345121-345129		900
345384-345378		2500
345379-345389		1100
277551-277570		2100
277571-277605		3500
277601-277640		3500
277641-277673		3300
277468-277472		500
277474		100
277498-277501		400
277503		100
277507		100
277522-277538		1700
TOTAL:	482	53,400

Date of Doc _____

Date of Rec't _____

Amount Rec'd _____

Amount Earned _____

- 480 POL
- 481 NOI
- 482 MAINT
- 396 TRANS
- 635 AMEND

Date Entered: _____

Date Verified: _____

Sent to Accts: _____

Date Earned: _____

NOTES:

5045

Receipt No. _____

LEAD FILE #'S _____

Trans No. _____

AMC Number	Code	Amount
277540	482	100
277542		100
277544		100
333067-333068		200
333069-333072		500
299654		100
299656		100
299658		100
299660		100
299662		100
299664		100
299673-299678		1000
299693-299695		300
138162-138165		400
338175-338187		1000
338188-338189		200
TOTAL:	482	5100

AMC Number	Code	Amount
333756	482	100
277505	482	100
TOTAL:	482	300

Date of Doc _____
Date of Rec't _____
Amount Rec'd _____
Amount Earned _____

Date Entered: _____
Date Verified: _____
Sent to Accts: _____
Date Earned: _____

- 480 POL
- 481 NOI
- 482 MAINT
- 396 TRANS
- 635 AMEND

NOTES:

United States Department of the Interior
 Bureau of Land Management
 BUSINESS & SUPPORT SVCS DIV
 222 N CENTRAL AVE
 PHOENIX, AZ 85004 -2203
 Phone: (602) 417-9200

Receipt	
No:	541689

Transaction #: 566250	
Date of Transaction: 08/16/2002	
CUSTOMER:	ASARCO INC 1150 N 7TH AVE TUCSON, AZ 85705

LINE #	QTY	DESCRIPTION	REMARKS	UNIT PRICE	TOTAL
1	1.00	LOCATABLE MINERALS / MINING CLAIMS-NOT NEW-UNADJUD, ONE AUTH NO. ONLY / MINING CLAIM MONEY RECEIVED (455) CASES: AMC253275/\$128000.00	MAINT 2003 (128)	- n/a -	128000.00
TOTAL:					\$128,000.00

PAYMENT INFORMATION			
1	AMOUNT:	\$128,000.00	POSTMARKED: N/A
	TYPE:	CHECK	RECEIVED: 08/16/2002
	CHECK NO:	14397	
	NAME:	ASARCO INC 1150 N 7TH AVE TUCSON AZ 85705	

REMARKS

This receipt was generated by the automated BLM Collections and Billing System and is a paper representation of a portion of the official electronic record contained therein.

*\$100.00 refund for Amc345633 which is closed. 10/11/02
 QB*

Authorized Date 10/17/2002

Instructions to Accounts REFUND 100.00 MAINTENANCE FEE AMC345633 CLOSED

Login ID 2393

Entry Date 10/17/2002

Total Amount \$100.00



United States Department of the Interior

BUREAU OF LAND MANAGEMENT

Arizona State Office
222 North Central Avenue
Phoenix, AZ 85004-2203

In reply refer to:

3800 (957) AB
AMC 345629

OCT 17 2002

Mr. Henry G. Kreis
ASARCO Incorporated
P.O. Box 5747
Tucson, AZ 85703-0747


Dear Mr. Kreis:

On August 15, 2002, the Arizona State Office, Bureau of Land Management received your check in the amount of \$128,000.00 to cover the annual maintenance fee for the 2003 assessment year on 1,280 mining claims, which were listed on "Exhibit A".

One of the claims listed on "Exhibit A", AMC345633, is closed.

A refund in the amount of \$100.00 has been authorized and will be sent to you in approximately four to six weeks.

If additional information is required, please contact me at (602) 417-9334.


Amy Bunda
Land Law Examiner

Mining Claims Section
Arizona State Office
Bureau of Land Management
Department of the Interior
222 North Central Avenue
Phoenix, AZ 85004-2203

**Notice of Intent to Hold and
Payment of Annual Claim Maintenance Fees
Pinal County, Ray Complex**


This will serve as notice that ASARCO Incorporated, whose address for purposes of this filing is P.O. Box 5747, Tucson, Arizona 85703-0747, intends to hold the mining claims and/or mill sites described in Exhibit A attached hereto for the assessment year ending at 12 o'clock, noon, on September 1, 2003, by payment of the annual claim maintenance fee of \$100 per claim or site. Payment of such amount is made herewith for such assessment year for each of the claims and sites the name and BLM serial number of which, and the book and page or index number of recording of the location notice in the official records of Pinal County, Arizona, of which are set forth in Exhibit A attached hereto and by this reference incorporated herein.

Henry G. Kreis
Henry G. Kreis
Property Manager
Telephone: (520) 798-7717

State of Arizona)
) ss.
County of Gila)

The foregoing instrument was acknowledged before me on the 15th day of August, 2002, by Henry G. Kreis, as agent for ASARCO Incorporated, a New Jersey corporation, on behalf of the corporation.

Tammy L. McPeak
Tammy L. McPeak, Notary Public



RECEIVED
BLM AZ STATE OFFICE
2002 AUG 15 P 3:55
PHOENIX, ARIZONA
10/3/02 TR
ENTERED INTO COMPUTER
1280
TR

EXHIBIT A

Unpatented Mining Claims and Mill Site Claims : Pinal, County, AZ
Pioneer-Mineral Creek-Cochran-Copper Butte-Riverside Mining Districts

<u>Claim</u>	<u>Book or Docket</u>	<u>Page</u>	<u>BLM Serial No.</u>
Buckeye 3	1359	963	253275✓
Buckeye 4	1359	965	253276✓
Buckeye 5	1359	967	253277✓
Buckeye 10	1359	969	253278✓
Somnambulant 1	1360	035	253279✓
Somnambulant 2	1360	037	253280✓
Somnambulant 3	1360	039	253281✓
Somnambulant 4	1360	041	253282✓
Somnambulant 5	1360	043	253283✓
Somnambulant 6	1360	045	253284✓
Somnambulant 7	1360	047	253285✓
Somnambulant 8	1360	049	253286✓
Somnambulant 9	1360	051	253287✓
Somnambulant 10	1360	053	253288✓
Somnambulant 11	1360	055	253289✓
Somnambulant 12	1360	057	253290✓
Somnambulant 13	1360	059	253291✓
Somnambulant 14	1360	061	253292✓
Sue 37	1360	063	253293✓
Sue 38	1360	065	253294✓
Amended	1381	883	
Sue 39	1360	067	253295✓
Sue 40	1360	069	253296✓
Amended	1381	885	
Sue 41	1360	071	253297✓
Amended	1381	887	
Sue 42	1360	073	253298✓
Amended	1381	889	
Sue 43	1360	075	253299✓
Amended	1381	891	
Sue 44	1360	077	253300✓
Sue 45	1360	079	253301✓
Amended	1381	893	
Sue 46	1360	081	253302✓
Sue 48	1360	083	253303✓

RECEIVED
BLM ARIZONA STATE OFFICE
AUG 11 2009
P 3:56

EXHIBIT A

Unpatented Mining Claims and Mill Site Claims : Pinal, County, AZ
Pioneer-Mineral Creek-Cochran-Copper Butte-Riverside Mining Districts

<u>Claim</u>	<u>Book or Docket</u>	<u>Page</u>	<u>BLM Serial No.</u>
Sue 49	1360	085	253304✓
Sue 50	1360	087	253305✓
Sue 51	1360	089	253306✓
Sue 52	1360	091	253307✓
Sue 53	1360	093	253308✓
Sue 54	1360	095	253309✓
Sue 55	1360	097	253310
Sue 56	1360	099	253311
Sue 57	1360	101	253312
Sue 58	1360	103	253313
Sue 59	1360	105	253314
Sue 60	1360	107	253315
Sue 61	1360	109	253316
Sue 62	1360	111	253317
Sue 63	1360	113	253318
Sue 64	1360	115	253319✓
Sue 66	1360	119	253321✓
Sue 67	1360	121	253322✓
Sue 69	1360	125	253324✓
Sue 71	1360	129	253326✓
Sue 72	1360	131	253327✓
Sue 73	1360	133	253328✓
Sue 74	1360	135	253329✓
Sue 75	1360	137	253330✓
Sue 76	1360	139	253331✓
Sue 77	1360	141	253332✓
Sue 78	1360	143	253333✓
Sue 79	1360	145	253334✓
Sue 80	1360	147	253335✓
Sue 81	1360	149	253336✓
Sue 82	1360	151	253337✓
Sue 83	1360	153	253338✓
Sue 84	1360	155	253339✓
Sue 85	1360	157	253340✓
Sue 86	1360	159	253341✓

RECEIVED
BLM STATE OFFICE
AUG 15 12 31 PM '06
PINAL COUNTY, ARIZONA

EXHIBIT A

Unpatented Mining Claims and Mill Site Claims : Pinal, County, AZ
Pioneer-Mineral Creek-Cochran-Copper Butte-Riverside Mining Districts

<u>Claim</u>	<u>Book or Docket</u>	<u>Page</u>	<u>BLM Serial No.</u>
Sue 87	1360	161	253342
Sue 88	1360	163	253343
Sue 89	1360	165	253344
Sue 90	1360	167	253345
Sue 91	1360	169	253346
Sue 92	1360	171	253347
Sue 93	1360	173	253348
Sue 94	1360	175	253349
Sue 95	1360	177	253350/
Sue 96	1360	179	253351
Sue 97	1360	181	253352
Sue 98	1360	183	253353
Sue 99	1360	185	253354
Sue 100	1360	187	253355
Sue 101	1360	189	253356
Sue 102	1360	191	253357
Sue 103	1360	193	253358
Sue 104	1360	195	253359
Sue 105	1360	197	253360/
Sue 116	1360	199	253361/
Sue 117	1360	201	253362/
Sue 118	1360	203	253363/
Sue 119	1360	205	253364/
Sue 201	1360	207	253365/
TW 12	1360	241	253366/
TW 13	1360	243	253367/
TW 14	1360	245	253368/
Amended	1381	901	
TW 15	1360	247	253369/
TW 16	1360	249	253370/
TW 17	1360	251	253371/
TW 18	1360	253	253372/
TW 19	1360	255	253373/
TW 20	1360	257	253374/
TW 21	1360	259	253375/

RECEIVED
BLM AZ STATE OFFICE
AUG 15 P 3:56
PINAL COUNTY ARIZONA

EXHIBIT A

Page 4 Of 45

Unpatented Mining Claims and Mill Site Claims : Pinal, County, AZ
Pioneer-Mineral Creek-Cochran-Copper Butte-Riverside Mining Districts

<u>Claim</u>	<u>Book or Docket</u>	<u>Page</u>	<u>BLM Serial No.</u>
TW 22	1360	261	253376✓
TW 23	1360	263	253377✓
TW 24	1360	265	253378✓
TW 25	1360	267	253379✓
TW 26	1360	269	253380✓
TW 29	1360	271	253381✓
TW 30	1360	273	253382✓
TW 31	1360	275	253383✓
TW 32	1360	277	253384✓
TW 33	1360	279	253385✓
TW 34	1360	281	253386✓
TW 35	1360	283	253387✓
TW 36	1360	285	253388✓
TW 37	1360	287	253389✓
TW 38	1360	289	253390✓
TW 39	1360	291	253391✓
TW 40	1360	293	253392✓
TW 41	1360	295	253393✓
TW 42	1360	297	253394✓
TW 43	1360	299	253395✓
TW 44	1360	301	253396✓
TW 45	1360	303	253397✓
TW 46	1360	305	253398✓
TW 47	1360	307	253399✓
TW 48	1360	309	253400✓
TW 49	1360	311	253401✓
TW 50	1360	313	253402✓
TW 51	1360	315	253403✓
TW 52	1360	317	253404✓
TW 53	1360	319	253405✓
TW 54	1360	321	253406✓
TW 55	1360	323	253407✓
TW 56	1360	325	253408✓
TW 57	1360	327	253409✓
TW 58	1360	329	253410✓

PINAL COUNTY, ARIZONA

2002 AUG 15 P 3: 56

RECEIVED
BLM, AZ STATE OFFICE

35

EXHIBIT A

Unpatented Mining Claims and Mill Site Claims : Pinal, County, AZ
Pioneer-Mineral Creek-Cochran-Copper Butte-Riverside Mining Districts

<u>Claim</u>	<u>Book or Docket</u>	<u>Page</u>	<u>BLM Serial No.</u>
TW 59	1360	331	253411
TW 60	1360	333	253412
TW 61	1360	335	253413
TW 62	1360	337	253414
TW 63	1360	339	253415
TW 64	1360	341	253416
TW 65	1360	343	253417
TW 66	1360	345	253418
TW 67	1360	347	253419
TW 68	1360	349	253420
TW 69	1360	351	253421
TW 70	1360	353	253422
TW 71	1360	355	253423
TW 72	1360	357	253424
TW 73	1360	359	253425
TW 74	1360	361	253426
TW 75	1360	363	253427
TW 102	1360	365	253428
TW 103	1360	367	253429
TW 104	1360	369	253430
Copper Butte 20	1359	975	253456
Copper Butte 21	1359	977	253457
Terra 1	1360	209	253460
Terra 2	1360	211	253461
Amended	1381	895	
Terra 3	1360	213	253462
Terra 4	1360	215	253463
Terra 5	1360	217	253464
Terra 8	1360	223	253467
Terra 9	1360	225	253468
Terra 10	1360	227	253469
Terra 11	1360	229	253470
Terra 12	1360	231	253471
Terra 13	1360	233	253472
Terra 14	1360	235	253473

RECEIVED
BLM ARIZONA STATE OFFICE
AUG 15 P 3:56
PINAL COUNTY, ARIZONA

EXHIBIT A

Page 6 Of 45

Unpatented Mining Claims and Mill Site Claims : Pinal, County, AZ
 Pioneer-Mineral Creek-Cochran-Copper Butte-Riverside Mining Districts

<u>Claim</u>	<u>Book or Docket</u>	<u>Page</u>	<u>BLM Serial No.</u>
Amended	1381	897	
Terra 15	1360	237	253474
Amended	1381	899	
Terra 16	1360	239	253475
Walnut Canyon 1	1360	295	253476
Walnut Canyon 2	1360	393	253477
Walnut Canyon 3	1360	391	253478
Walnut Canyon 4	1360	389	253479
Walnut Canyon 5	1360	387	253480
Walnut Canyon 6	1360	385	253481
Walnut Canyon 7	1360	383	253482
Walnut Canyon 8	1360	381	253483 ✓
Walnut Canyon 14	1360	377	253485
Walnut Canyon 15	1360	375	253486
Walnut Canyon 18	1360	373	253487
Walnut Canyon 19	1360	371	253488 ✓
Butte #1	1553	378	289373
Butte #2	1553	379	289374 ✓
Sue 65	1869	958-959	325895
Sue 70	1869	960-961	325896 ✓

Adobe	52, Mines	493	67026
Amended		372	493
A Hunch No. 2	70, Mines	151	67027
Amended		213	35
A Hunch No. 3	70, Mines	488	67028
Amended		213	36
A Hunch No. 4	73, Mines	267	67029
Amended		213	37
A Hunch No. 5	73, Mines	268	67030
Amended		213	38
A Hunch No. 6	73, Mines	269	67031
Amended		213	39

PINAL COUNTY, ARIZONA

2002 AUG 15 P 3:56

RECEIVED
PINAL COUNTY STATE OFFICE

24

EXHIBIT A

Page 7 Of 45

Unpatented Mining Claims and Mill Site Claims : Pinal, County, AZ
 Pioneer-Mineral Creek-Cochran-Copper Butte-Riverside Mining Districts

<u>Claim</u>	<u>Book or Docket</u>	<u>Page</u>	<u>BLM Serial No.</u>
A Hunch No. 7	78, Mines	241	67032
Amended	213	40	
Canyon No. 6	364	200	67033 ✓
Carnation	30, Mines	499	67035
Chest	35, Mines	197	67036
Chloride Gulch	15, Mines	219	67037
Amended	36, Mines	591	
Combination	30, Mines	499	67038
Contact No. 3	32, Mines	531	67039
Copper Ace No. 1	264	537	67040
Copper Ace No. 2	264	538	67041
Copper Ace No. 3	264	539	67042
Copper Ace No. 4	264	540	67043 ✓
Copper Zone No. 4	24, Mines	543	67045
Amended	372	491	
Copper Zone No. 5	24, Mines	544	67046
Amended	372	492	
Happy Vale	35, Mines	421	67047
Led	35, Mines	301	67048
Major	32, Mines	531	67049
Major No. 2	32, Mines	532	67050
Major No. 3	32, Mines	533	67051
Major No. 4	35, Mines	421	67052
Major No. 5	46, Mines	26	67053
Major No. 6	46, Mines	27	67054
Mescal No. 1	188	564	67055
Amended	193	425	
Mescal No. 2	188	565	67056
Mescal No. 3	188	566	67057
Mescal No. 4	188	567	67058
Mescal No. 5	189	328	67059
Mescal No. 6	188	568	67060
Mescal No. 7	188	569	67061
Mescal No. 8	189	55	67062
Mescal No. 9	189	56	67063

PINAL COUNTY, ARIZONA

2007 AUG 15 P 3:56

RECEIVED
BLM STATE OFFICE

EXHIBIT A

Page 8 Of 45

Unpatented Mining Claims and Mill Site Claims : Pinal, County, AZ
 Pioneer-Mineral Creek-Cochran-Copper Butte-Riverside Mining Districts

<u>Claim</u>	<u>Book or Docket</u>	<u>Page</u>	<u>BLM Serial No.</u>
Mescal No. 10	189	57	67064
Mescal No. 11	189	58	67065
Mescal No. 12	189	59	67066
Mescal No. 13	189	60	67067
Mescal No. 14	189	61	67068
Mescal No. 15	189	62	67069
Mescal No. 16	189	329	67070
Mescal No. 17	189	63	67071
Mescal No. 18	189	199	67072
Mescal No. 19	189	64	67073
Mescal No. 20	189	65	67074
Mescal No. 21	189	210	67075
Mescal No. 22	189	201	67076
Mescal No. 23	189	202	67077
Mescal No. 24	189	203	67078
Mescal No. 25	189	204	67079
Mescal No. 26	189	205	67080✓
Amended	194	528	
Mescal No. 27	194	529	67081
Mescal No. 28	194	530	67082
Mescal No. 29	194	531	67083
Mescal No. 30	194	532	67084
Mescal No. 31	194	533	67085
Mescal No. 32	194	534	67086
Mescal No. 33	194	535	67087
Mescal No. 34	194	536	67088
Mescal No. 35	194	537	67089
Mescal No. 36	194	538	67090
Mescal No. 37	194	539	67091
Mescal No. 38	194	540	67092
Mescal No. 39	194	541	67093
Mescal No. 40	195	564	67094
Mescal No. 41	195	565	67095
Mescal No. 42	195	566	67096
Mescal No. 43	197	230	67097✓

PINAL COUNTY, ARIZONA

2012 AUG 15 P 3:57

RECEIVED
BLM, AZ STATE OFFICE

34

EXHIBIT A

Unpatented Mining Claims and Mill Site Claims : Pinal, County, AZ
 Pioneer-Mineral Creek-Cochran-Copper Butte-Riverside Mining Districts

<u>Claim</u>	<u>Book or Docket</u>	<u>Page</u>	<u>BLM Serial No.</u>
Mescal No. 44	197	231	67098
Mescal No. 45	197	232	67099
Mescal No. 46	197	233	67100
Mescal No. 47	197	234	67101
Amended	1869	910-911	
Mescal No. 49	197	236	67103
Amended	1869	914-914	
Mescal No. 50	195	562	67104
Amended	1869	916	
Mescal No. 51	195	563	67105
Mesquite No. 1	197	228	67106
Mesquite No. 2	197	229	67107
Odessa	35, Mines	422	67108
Olive	35, Mines	198	67109
Recall	35, Mines	198	67110
Rustler No. 1	364	196	67111
Rustler No. 2	364	197	67112
Rustler No. 3	364	198	67113
Rustler No. 4	364	199	67114
Silverball (SilverBall)	39, Mines	457	67115
Silver King	31, Mines	495	67116
Silver Lead	31, Mines	496	67117
Silver Leaf (SilverLeap)	31, Mines	497	67118
Silver Leap No. 3	32, Mines	530	67119
Silver Queen	31, Mines	496	67120
Silver Threads	31, Mines	497	67121
Star	31, Mines	494	67122
Would be Expert	31, Mines	302	67123
Southern No. 1	297	230	67173
Southern No. 2	297	231	67174
Southern No. 3	297	232	67175
Southern No. 4	297	233	67176
Southern No. 5	297	234	67177
Amended	1869	940-941	
Southern No. 6	297	235	67178

PINAL COUNTY, ARIZONA

JUL 15 P 3:51

RECEIVED
STATE OFFICE

EXHIBIT A

Page 10 of 45

Unpatented Mining Claims and Mill Site Claims : Pinal, County, AZ
Pioneer-Mineral Creek-Cochran-Copper Butte-Riverside Mining Districts

<u>Claim</u>	<u>Book or Docket</u>	<u>Page</u>	<u>BLM Serial No.</u>
Amended	1869	942-943	
Southern No. 7	334	532	67179
Southern No. 8	334	533	67180
Amended	1869	944-945	
Ray Southern 1	47, Mines	462	67181
Ray Southern 5	47, Mines	463	67182
Amended	1869	918-919	
Ray Southern 6	47, Mines	464	67183
Amended	1869	920-921	
Ray Southern 7	47, Mines	465	67184
Amended	1869	922-923	
Ray Southern 10	47, Mines	468	67187
Amended	1869	924-925	
Ray Southern 11	47, Mines	469	67188
Amended	297	236	
Ray Southern 12	47, Mines	470	67189
Amended	1869	926-927	
Ray Southern 16	55, Mines	355	67193
Ray Southern 17	56, Mines	527	67195
Amended	1869	934-935	
Ray Southern 39	155	134	67196
Amended	360	522	
Reamended	1869	636-937	
Ray Southern 40	155	86	67197
Amended	360	523	
Reamended	1869	938-939	
Ray Southern 41	155	87	67198
Amended	360	524	
Ray Southern 42	158	88	67199
Amended	360	525	
Bur No. 1	719	609	67249
Amended	974	225	
Bur No. 2	719	610	67250
Amended	974	227	
Bur No. 3	719	611	67251

RECEIVED
BLM STATE OFFICE
PINAL COUNTY, ARIZONA

JUL 15 P 3:57

RECEIVED
BLM STATE OFFICE

18

EXHIBIT A

Page 11 Of 45

Unpatented Mining Claims and Mill Site Claims : Pinal, County, AZ
 Pioneer-Mineral Creek-Cochran-Copper Butte-Riverside Mining Districts

<u>Claim</u>	<u>Book or Docket</u>	<u>Page</u>	<u>BLM Serial No.</u>
Amended	974	229	
Bur No. 4	719	612	67252
Amended	974	231	
Bur No. 5	719	613	67253
Amended	974	233	
Bur No. 6	719	614	67254
Amended	974	235	
Bur No. 7	719	615	67255
Amended	974	237	
Bur No. 8	719	616	67256
Amended	974	239	
Bur No. 9	719	617	67257
Amended	974	241	
Bur No. 10	719	618	67258
Amended	974	243	
Reamended	1890	405-406	
Bur No. 11	719	619	67259
Amended	974	245	
Bur No. 12	719	620	67260
Amended	974	247	
Reamended	1890	407-408	
Bur No. 13	719	621	67261
Amended	974	249	
Bur No. 14	719	622	67262
Amended	974	251	
Reamended	1890	409-410	
Bur No. 15	719	623	67263
Amended	974	253	
Bur No. 16	719	624	67264
Amended	974	255	
Reamended	1890	411-412	
Bur No. 17	719	625	67265
Amended	974	257	
Reamended	1890	413-414	
Bur No. 18	719	626	67266

RECEIVED
 BLM FIELD OFFICE
 JUL 15 15 P 3:57
 ARIZONA

15

EXHIBIT A

Page 12 of 45

Unpatented Mining Claims and Mill Site Claims : Pinal, County, AZ
 Pioneer-Mineral Creek-Cochran-Copper Butte-Riverside Mining Districts

<u>Claim</u>	<u>Book or Docket</u>	<u>Page</u>	<u>BLM Serial No.</u>
Amended	974	259	
Reamended	1890	415-416	
Bur No. 19	719	627	67267
Amended	974	261	
Reamended	1890	417-418	
Bur No. 20	719	628	67268
Amended	974	263	
Reamended	1890	419-420	
Bur No. 22	719	630	67269
Amended	974	265	
Reamended	1869	946-947	
Bur No. 24	719	632	67271
Amended	974	269	
Reamended	1869	948-949	
Bur No. 26	719	634	67273
Amended	974	273	
Reamended	1869	950-951	
Bur No. 27	719	635	67274
Amended	974	275	
Bur No. 28	719	636	67275
Amended	974	277	
Reamended	1869	952-953	
Bur No. 30	719	638	67277
Amended	974	281	
Reamended	1869	954-955	
Bur No. 31	719	639	67278
Amended	974	283	
Bur No. 32	719	640	67279
Amended	974	285	
Reamended	1869	956-957	
Bur No. 33	719	641	67280
Amended	974	287	
Bur No. 34	719	642	67281
Amended	974	289	
Reamended	1869	970-971	

RECEIVED
 BLM STATE OFFICE
 JUL 15 15 P 3:57
 PINAL COUNTY, ARIZONA

EXHIBIT A

Page 13 Of 45

Unpatented Mining Claims and Mill Site Claims : Pinal, County, AZ
 Pioneer-Mineral Creek-Cochran-Copper Butte-Riverside Mining Districts

<u>Claim</u>	<u>Book or Docket</u>	<u>Page</u>	<u>BLM Serial No.</u>
Bur No. 37	719	645	67284 ✓
Amended	974	295	
Bur No. 39	719	647	67286
Amended	974	299	
Bur No. 40	719	648	67287
Amended	974	301	
Reamended	1869	978-979	
Bur No. 41	719	649	67288
Amended	974	303	
Bur No. 43	720	591	67289
Amended	974	305	
Bur No. 45	719	651	67290
Amended	974	307	
Bur No. 46	719	652	67291
Amended	974	309	
Bur No. 47	719	653	67292
Amended	974	311	
Bur No. 48	719	654	67293
Amended	974	313	
Bur No. 49	719	655	67294
Amended	974	315	
Bur No. 50	719	656	67295
Amended	974	317	
Bur No. 51	719	657	67296
Amended	974	319	
Reamended	1890	421-422	
Bur No. 52	719	658	67297
Amended	974	321	
Bur No. 53	719	659	67298
Amended	974	323	
Reamended	1890	423-424	
Bur No. 54	719	660	67299
Amended	974	325	
Bur No. 55	719	661	67300
Amended	974	327	

RECEIVED
 STATE OFFICE
 AUG 15 P 3: 57
 ARIZONA

EXHIBIT A

Page 14 of 45

Unpatented Mining Claims and Mill Site Claims : Pinal, County, AZ
 Pioneer-Mineral Creek-Cochran-Copper Butte-Riverside Mining Districts

<u>Claim</u>	<u>Book or Docket</u>	<u>Page</u>	<u>BLM Serial No.</u>
Reamended	1890	425-426	
Bur No. 56	719	662	67301
Amended	974	329	
Bur No. 57	719	663	67302
Amended	974	331	
Reamended	1890	427-428	
Bur No. 58	719	664	67303
Amended	974	333	
Bur No. 59	719	665	67304
Amended	974	335	
Reamended	1890	429-430	
Bur No. 60	719	666	67305
Amended	974	337	
Reamended	1890	431-432	
Bur No. 61	719	667	67306
Amended	974	339	
Reamended	1890	433-434	
Bur No. 62	719	668	67307
Amended	974	341	
Reamended	1890	435-436	
Bur No. 63	719	669	67308
Amended	974	343	
Reamended	1890	437-438	
Bur No. 64	719	670	67309
Amended	974	345	
Reamended	1890	439-440	
Bur No. 65	719	671	67310
Amended	974	347	
Reamended	1890	441-442	
Bur No. 66	719	672	67311
Amended	974	349	
Bur No. 67	719	673	67312
Amended	974	351	
Reamended	1890	443-444	
Bur No. 68	719	674	67313

ARIZONA

JUN 15 P 3:51

RECEIVED
LAND OFFICE

EXHIBIT A

Page 15 Of 45

Unpatented Mining Claims and Mill Site Claims : Pinal, County, AZ
 Pioneer-Mineral Creek-Cochran-Copper Butte-Riverside Mining Districts

<u>Claim</u>	<u>Book or Docket</u>	<u>Page</u>	<u>BLM Serial No.</u>
Amended	974	353	
Bur No. 69	719	675	67314
Amended	974	355	
Reamended	1890	445-446	
Bur No. 71	719	677	67315
Amended	974	357	
Bur No. 73	719	679	67316
Amended	974	359	
Bur No. 75	719	681	67317
Amended	974	361	
Bur No. 77	719	683	67318
Amended	974	363	
Reamended	1869	980-981	
Bur No. 83	719	689	67321
Amended	974	369	
Reamended	1869	984-985	
Bur No. 86	719	690	67322
Amended	974	371	
Bur No. 87	719	691	67323
Amended	974	373	
Bur No. 88	719	692	67324
Amended	974	375	
Bur No. 89	719	693	67325
Amended	974	377	
Bur No. 90	719	694	67326
Amended	974	379	
Bur No. 91	719	695	67327
Amended	974	381	
Bur No. 92	719	696	67328
Amended	974	383	
Bur No. 93	719	697	67329
Amended	974	385	
Bur No. 94	719	698	67330
Amended	974	387	
Bur No. 95	719	699	67331

RECEIVED
 STATE OFFICE
 2002 AUG 15 P 3:57
 ARIZONA

EXHIBIT A

Page 16 Of 45

Unpatented Mining Claims and Mill Site Claims : Pinal, County, AZ
 Pioneer-Mineral Creek-Cochran-Copper Butte-Riverside Mining Districts

<u>Claim</u>	<u>Book or Docket</u>	<u>Page</u>	<u>BLM Serial No.</u>
Amended	974	389	
Bur No. 116	719	718	67332
Amended	974	391	
Bur No. 117	719	719	67333
Amended	974	393	
Bur No. 118	719	720	67334
Amended	974	395	
Bur No. 119	719	721	67335
Amended	974	397	
Bur No. 120	719	722	67336
Amended	974	399	
Bur No. 121	719	723	67337
Amended	974	401	
Bur No. 122	719	724	67338
Amended	974	403	
Bur No. 123	719	725	67339
Amended	974	405	
Bur No. 124	719	726	67340
Amended	974	407	
Bur No. 125	719	727	67341
Amended	974	409	
Bur No. 126	719	728	67342
Amended	974	411	
Bur No. 127	719	729	67343
Amended	974	413	
Bur No. 128	719	730	67344
Amended	974	415	
Bur No. 129	719	731	67345
Amended	974	417	
Bur No. 130	719	732	67346
Amended	974	419	
Blue Hills No. 1	280	374	67428
Blue Hills No. 2	280	375	67429
Blue Hills No. 3	280	376	67430
Blue Hills No. 4	280	377	67431

RECEIVED
 JUL 15 15 P 3:57
 STATE OFFICE
 PINAL COUNTY, ARIZONA

(16)

EXHIBIT A

Page 17 Of 45

Unpatented Mining Claims and Mill Site Claims : Pinal, County, AZ
Pioneer-Mineral Creek-Cochran-Copper Butte-Riverside Mining Districts

<u>Claim</u>	<u>Book or Docket</u>	<u>Page</u>	<u>BLM Serial No.</u>
Blue Hills No. 5	280	378	67432
Blue Hills No. 6	280	379	67433
Blue Hills No. 7	280	380	67434
Blue Hills No. 8	280	381	67435
Blue Hills No. 9	280	382	67436
Blue Hills No. 10	280	383	67437
Blue Hills No. 11	280	384	67438
Blue Hills No. 12	280	385	67439
Ray No. 2	545	102	67441
Ray No. 4	545	104	67443
Ray No. 5	545	105	67444
Ray No. 6	545	106	67445
Ray No. 7	545	107	67446
Ray No. 8	545	108	67447
Ray No. 9	545	109	67448
Ray No. 10	545	110	67449
Ray No. 11	545	111	67450
Ray No. 12	545	112	67451
Ray No. 13	545	113	67452
Ray No. 14	545	114	67453
Ray No. 15	552	367	67454
Ray No. 16	545	116	67455
Ray No. 17	545	117	67456
Ray No. 18	545	118	67457
Ray No. 20	545	120	67459
Ray No. 21	545	121	67460
Ray No. 22	552	381	67461
Ray No. 23	545	122	67462
Ray No. 24	552	382	67463
Ray No. 25	545	123	67464
Ray No. 26	552	383	67465
Ray No. 27	545	124	67466
Ray No. 28	552	384	67467
Ray No. 29	545	125	67468
Ray No. 30	552	385	67469

RECEIVED
 STATE OFFICE
 2007 AUG 15 P 3:57
 PINAL COUNTY ARIZONA

EXHIBIT A

Unpatented Mining Claims and Mill Site Claims : Pinal, County, AZ
Pioneer-Mineral Creek-Cochran-Copper Butte-Riverside Mining Districts

<u>Claim</u>	<u>Book or Docket</u>	<u>Page</u>	<u>BLM Serial No.</u>
Ray No. 31	552	386	67470
Ray No. 32	552	387	67471
Ray No. 33	552	388	67472
Ray No. 34	552	389	67473
Ray No. 35	545	126	67474
Ray No. 36	545	127	67475
Ray No. 37	545	128	67476
Ray No. 38	545	129	67477
Ray No. 39	545	130	67478
Ray No. 40	545	131	67479
Ray No. 41	545	132	67480
Ray No. 42	545	133	67481
Ray No. 43	552	390	67482
Ray No. 44	552	391	67483
Ray No. 45	552	392	67484
Ray No. 46	552	393	67485
Ray No. 47	552	394	67486
Ray No. 48	552	395	67487
Ray No. 49	546	444	67488
Ray No. 50	546	445	67489
Ray No. 51	546	446	67490
Ray No. 52	546	447	67491
Ray No. 53	546	448	67492
Ray No. 54	546	449	67493
Ray No. 55	546	450	67494
Ray No. 56	546	451	67495
Ray No. 57	546	452	67496
Ray No. 58	546	453	67497
Ray No. 59	546	454	67498
Ray No. 60	552	396	67499
Ray No. 61	548	185	67500
Ray No. 62	548	186	67501
Ray No. 63	548	187	67502
Ray No. 64	548	188	67503
Ray No. 65	548	189	67504

RECEIVED
STATE OFFICE
ARIZONA
15 P 3:51

EXHIBIT A

Page 19 Of 45

Unpatented Mining Claims and Mill Site Claims : Pinal, County, AZ
Pioneer-Mineral Creek-Cochran-Copper Butte-Riverside Mining Districts

<u>Claim</u>	<u>Book or Docket</u>	<u>Page</u>	<u>BLM Serial No.</u>
Ray No. 66	548	190	67505
Ray No. 67	548	191	67506
Ray No. 68	548	192	67507
Ray No. 69	548	193	67508
Ray No. 70	548	194	67509
Ray No. 71	548	195	67510
Ray No. 72	548	196	67511
Ray No. 73	552	370	67512
Ray No. 74	552	371	67513
Ray No. 75	552	372	67514
Ray No. 76	552	373	67515
Ray No. 77	552	374	67516
Ray No. 78	552	375	67517
Ray No. 79	552	376	67518
Ray No. 80	552	377	67519
Ray No. 81	552	378	67520
Ray No. 82	552	379	67521
Ray No. 83	552	380	67522
Ray No. 84	758	967	67523
Ray No. 85	758	968	67524
Ray No. 86	758	969	67525
Ray No. 87	758	970	67526
Ray No. 88	758	971	67527
Ray No. 89	758	972	67528
Ray No. 90	758	973	67529
Ray No. 91	758	974	67530
Ray No. 92	758	975	67531
Ray No. 93	758	976	67532
Ray No. 94	758	977	67533
Ray No. 95	758	978	67534
Ray No. 96	758	979	67535
Ray No. 97	758	980	67536
Ray No. 99	785	780	67538
Ray No. 100	785	781	67539
Ray No. 101	785	782	67540

RECEIVED
PINAL COUNTY ARIZONA

2002 AUG 15 P 3:57

RECEIVED
PINAL COUNTY ARIZONA

35

EXHIBIT A

Page 20 of 45

Unpatented Mining Claims and Mill Site Claims : Pinal, County, AZ
 Pioneer-Mineral Creek-Cochran-Copper Butte-Riverside Mining Districts

<u>Claim</u>	<u>Book or Docket</u>	<u>Page</u>	<u>BLM Serial No.</u>
Pat No. 1	1076	304	138158
Pat No. 2	1076	306	138159
Pat No. 3	1076	308	138160
Pat No. 4	1076	310	138161 ✓
RMD No. 39	1083	493	141524
RMD no. 40	1083	495	141525
RMD No. 41	1083	497	141526
RMD No. 42	1083	499	141527
RMD No. 43	1083	501	141528
RMD No. 44	1083	503	141529
RMD No. 45	1083	505	141530
RMD No. 46	1083	507	141531
RMD No. 47	1083	509	141532
RMD No. 48	1083	511	141533
RMD No. 49	1083	513	141534
RMD No. 50	1083	515	141535
RMD No. 51	1083	517	141536
RMD No. 52	1083	519	141537
RMD No. 53	1083	521	141538
RMD No. 54	1083	523	141539
RMD No. 55	1083	525	141540
RMD No. 56	1083	527	141541
RMD No. 57	1083	529	141542
RMD No. 58	1083	531	141543
RMD No. 59	1083	533	141544
RMD No. 60	1083	535	141545
RMD No. 61	1083	537	141546
RMD No. 62	1083	539	141547
RMD No. 63	1083	541	141548
RMD No. 64	1083	543	141549
RMD No. 65	1083	545	141550
RMD No. 66	1083	547	141551
RMD No. 67	1083	549	141552
RMD No. 68	1083	551	141553
RMD No. 69	1083	553	141554

ARIZONA

P 3:51

REMOVED
OFFICE

35

EXHIBIT A

Unpatented Mining Claims and Mill Site Claims : Pinal, County, AZ
Pioneer-Mineral Creek-Cochran-Copper Butte-Riverside Mining Districts

<u>Claim</u>	<u>Book or Docket</u>	<u>Page</u>	<u>BLM Serial No.</u>
RMD No. 70	1083	555	141555✓
RMD No. 137	1083	689	141622
RMD No. 138	1083	691	141623✓
Mescal No. 48	1869	912-913	325897
Ray Southern 14	1869	928-929	325898
Ray Southern	1869	930-931	325899
Ray Southern 16-A	1869	932-933	325900✓
Bur No. 35	1869	972-973	325904
Bur No. 36	1869	974-975	325905
Bur No. 38	1869	976-977	325906
Bur No. 81	1869	982-983	325907
Ray No. 98	1869	986-987	325908✓

Elder 3	1671	022	303735
Elder 4	1671	024	303736
Elder 5	1671	026	303737
Elder 6	1671	028	303738
Elder 7	1671	030	303739
Elder 8	1671	032	303740
Elder 9	1671	034	303741
Elder 10	1671	036	303742
Elder 11	1671	038	303743
Elder 12	1671	040	303744✓
Elder 15	1671	046	303747✓
Amended	1869	964-965	
Elder 17	1671	050	303749✓
Elder 19	1671	054	303751✓
Elder 21	1671	058	303753✓
Elder 23	1671	062	303755✓
Elder 30	1671	076	303762
Elder 31	1671	078	303763
Elder 32	1671	080	303764
Elder 33	1671	082	303765

RECEIVED
BLM FIELD OFFICE
PINAL COUNTY, ARIZONA
JUL 15 P 3:58

EXHIBIT A

Page 22 Of 45

Unpatented Mining Claims and Mill Site Claims : Pinal, County, AZ
 Pioneer-Mineral Creek-Cochran-Copper Butte-Riverside Mining Districts

<u>Claim</u>	<u>Book or Docket</u>	<u>Page</u>	<u>BLM Serial No.</u>
Elder 34	1671	084	303766
Elder 35	1671	086	303767
Elder 36	1671	088	303768
Elder 37	1671	090	303769
Elder 38	1671	092	303770
Elder 39	1671	094	303771
Elder 48	1671	096	303772
Elder 49	1671	098	303773
Elder 50	1671	100	303774
Elder 51	1671	102	303775
Elder 52	1671	104	303776
Elder 53	1671	106	303777
Elder 54	1671	108	303778
Elder 55	1671	110	303779
Elder 56	1671	112	303780
Elder 57	1671	114	303781
Elder 2	1752	867	315170
Elder 40	1752	869	315171
Elder 41	1752	871	315172
Elder 42	1752	873	315173
Elder 43	1752	875	315174
Elder 44	1752	877	315175
Elder 45	1752	879	315176
Elder 46	1752	881	315177
Elder 47	1752	883	315178
Elder 58	1752	885	315179
Elder 59	1752	887	315180
Elder 60	1752	889	315181
Elder 61	1752	891	315182
Elder 62	1752	962-963	315183
Elder 63	1752	895	315184
Elder 64	1752	897	315185
Elder 65	1752	899	315186
Elder 13A	1869	962-963	325901
Elder 18A	1869	966-967	325902

PINAL COUNTY, ARIZONA

JUN 15 P 3:58

RECEIVED
STATE OFFICE

25

EXHIBIT A

Unpatented Mining Claims and Mill Site Claims : Pinal, County, AZ
Pioneer-Mineral Creek-Cochran-Copper Butte-Riverside Mining Districts

<u>Claim</u>	<u>Book or Docket</u>	<u>Page</u>	<u>BLM Serial No.</u>
Elder 22A	1869	968-969	325903

Portland 5	683	163	67373

Portland 6	683	164	67374
Portland 7	683	166	67375

Teapot No. 11	850	617	1186
Teapot No. 12	850	618	1187
Livingston No. 2	133	196	67365
New Year No. 3	57, Mines	575	67366
New Year No. 4	57, Mines	576	67367
New Year No. 5	57, Mines	577	67368
New Year No. 6	57, Mines	578	67369
New Year No. 7	57, Mines	579	67370
New Year No. 8	57, Mines	580	67371
New Year No. 9	57, Mines	581	67372
Portland No. 8	720	592	67376
Portland No. 9	720	593	67377
Portland No. 10	720	594	67378
Portland No. 11	720	595	67379
Portland No. 12	720	596	67380
Portland No. 13	720	597	67381
Portland No. 14	720	598	67382
Portland No. 15	720	599	67383
Portland No. 16	720	600	67384
Teapot No. 1	834	692	67385
Teapot No. 2	834	693	67386
Teapot No. 3	834	694	67387
Teapot No. 4	834	695	67388
Teapot No. 5	834	696	67389

RECEIVED
BLM STATE OFFICE
AUG 15 P 3:58
PINAL COUNTY, ARIZONA

EXHIBIT A

Page 24 of 45

Unpatented Mining Claims and Mill Site Claims : Pinal, County, AZ
 Pioneer-Mineral Creek-Cochran-Copper Butte-Riverside Mining Districts

<u>Claim</u>	<u>Book or Docket</u>	<u>Page</u>	<u>BLM Serial No.</u>
Teapot No. 6	834	697	67390
Teapot No. 7	834	698	67391
Teapot No. 8	834	699	67392
Teapot No. 9	834	700	67393
Teapot No. 10	834	701	67394
Red Hills No. 1	129	129	67395
Amended	152	393	
Red Hills No. 2	129	130	67396
Amended	152	394	
Red Hills No. 3	129	131	67397
Amended	152	395	
Red Hills No. 4	129	132	67398
Amended	491	46	
Red Hills No. 5	129	133	67399
Amended	491	47	
Red Hills No. 6	129	134	67400
Red Hills No. 7	129	135	67401
Red Hills No. 8	133	195	67402
Red Hills No. 9	129	137	67403
Amended	132	177	
Red Hills No. 11	129	139	67404
Amended	132	178	
Red Hills Fraction	487	394	67405
Red Bluff	495	504	67406
West No. 1	520	971	67407
West No. 2	520	972	67408
West No. 3	520	973	67409
West No. 4	520	974	67410
West No. 5	520	975	67411
West No. 6	520	976	67412
West No. 7	520	977	67413
West No. 8	520	978	67414
West No. 9	520	979	67415
West No. 10	520	980	67416
West No. 11	520	981	67417

ARIZONA

2007 AUG 15 P 3:58

RECEIVED
MILL SITE OFFICE

28

EXHIBIT A

Unpatented Mining Claims and Mill Site Claims : Pinal, County, AZ
Pioneer-Mineral Creek-Cochran-Copper Butte-Riverside Mining Districts

<u>Claim</u>	<u>Book or Docket</u>	<u>Page</u>	<u>BLM Serial No.</u>
West No. 12	520	982	67418
West No. 13	520	983	67419
West No. 14	520	984	67420
West No. 15	520	985	67421
West No. 16	520	986	67422
West No. 17	520	987	67423
West No. 18	520	988	67424
West No. 19	520	989	67425
West No. 20	520	990	67426
West No. 21	520	991	67427

Wedge No. 1	431	418	67025

Dacite #1	604	893	46919
Dacite #2	604	894	46920
Dacite #3	604	895	46921
Dacite #4	604	896	46922
Dacite #5	604	897	46923
Dacite #6	604	898	46924
Kay 139	604	861	47104
Kay 140	604	862	47105
Kay 140 Amended	1753	771 and 772	
Kay 144	604	866	47109
Kay 152	604	874	47117
Kay 154	604	876	47119
LD No. 1	688	408	47272
LD No. 1 Amended	711	870	
LD No. 2	688	409	47273
LD No. 2 Amended	693	556	
LD No. 3	693	408	47274
LD No. 3 Amended	688	870	
LD No. 4	688	398	47275

MINERAL ARIZONA

2007 AUG 15 P 3:58

RECEIVED
OFFICE

EXHIBIT A

Page 26 of 45

Unpatented Mining Claims and Mill Site Claims : Pinal, County, AZ
 Pioneer-Mineral Creek-Cochran-Copper Butte-Riverside Mining Districts

<u>Claim</u>	<u>Book or Docket</u>	<u>Page</u>	<u>BLM Serial No.</u>
LD No. 4 Amended	693	558	
LD No. 5	688	399	47276
LD No. 5 Amended	693	559	
LD No. 6	688	400	47277
LD No. 6 Amended	693	560	
LD No. 7	688	401	47278
LD No. 7 Amended	693	561	
LD No. 8	688	402	47279
LD No. 8 Amended	693	562	
LD No. 9	688	410	47280
LD No. 9 Amended	716	365	
Kay 82	1732	181 and 182	313010
Kay 84	1732	185 and 186	313012
Kay 86	1732	189 and 190	313014
Kay 88	1732	193 and 194	313016
Kay 129	1732	195 and 196	313017
Kay 130	1732	197 and 198	313018
Kay 131	1732	199 and 200	313019
Kay 132	1732	201 and 202	313020
Kay 133	1732	203 and 204	313021
Kay 134	1732	205 and 206	313022
Kay 135	1732	207 and 208	313023
Kay 136	1732	209 and 210	313024
Kay 137	1732	211 and 212	313025
Kay 138	1732	213 and 214	313026
Kay 141	1732	215 and 216	313027
Kay 142	1732	217 and 218	313028
Kay 143	1732	219 and 220	313029
Kay 145	1732	221 and 222	313030
Kay 146	1732	223 and 224	313031
Kay 147	1732	225 and 226	313032
Kay 148	1732	227 and 228	313033
Kay 149	1732	229 and 230	313034
Kay 150	1732	231 and 232	313035
Kay 151	1753	767 and 768	315168

PINAL COUNTY, ARIZONA

APR 15 P 3: 58

RECEIVED
 COUNTY OFFICE

EXHIBIT A

Unpatented Mining Claims and Mill Site Claims : Pinal, County, AZ
Pioneer-Mineral Creek-Cochran-Copper Butte-Riverside Mining Districts

<u>Claim</u>	<u>Book or Docket</u>	<u>Page</u>	<u>BLM Serial No.</u>
Kay 153	1753	769 and 770	315169
Rook No. 1	1771	262	316548
Rook No. 2	1771	263	316549
Rook No. 3	1771	264	316550
Rook No. 4	1771	265	316551
Rook No. 5	1771	266	316552
Rook No. 6	1771	267	316553
Rook No. 7	1771	268	316554

Margaret 69	559	854	45754
Margaret 69 East	568	276	45755
Margaret 133	559	860	45820
Margaret 135	559	862	45823
Margaret 137	559	864	45826
Margaret 138	559	865	45827
Margaret 138 Amended	574	588	
Margaret 139	559	866	45828
Margaret 140	559	867	45829
Margaret 140 Amended	574	589	
Margaret 153	564	531	45842
Margaret 154	564	532	45843
Margaret 155	564	533	45844
Margaret 156	564	534	45845
Margaret 157	559	874	45846
Margaret 159	559	876	45849
Margaret 161	559	878	45852
Margaret 162	559	879	45853
Margaret 162 West	568	282	45854
Margaret 163	559	880	45855
Margaret 164	559	881	45856
Margaret 164 Amended	583	785	
Margaret 164 West	568	283	45857
Margaret 165	559	882	45858

RECEIVED
STATE OFFICE
JUN 15 P 3:58
ARIZONA

EXHIBIT A

Page 28 Of 45

Unpatented Mining Claims and Mill Site Claims : Pinal, County, AZ
 Pioneer-Mineral Creek-Cochran-Copper Butte-Riverside Mining Districts

<u>Claim</u>	<u>Book or Docket</u>	<u>Page</u>	<u>BLM Serial No.</u>
Margaret 166	559	883	45859
Margaret 166 West	568	284	45860
Margaret 217	559	884	45901
Margaret 218	559	885	45902
Margaret 219	559	886	45903
Margaret 220	559	887	45904
Margaret 221	559	888	45905
Margaret 222	559	889	45906
Margaret 223	559	890	45907
Margaret 224	559	891	45908
Margaret 225	559	892	45909
Margaret 225 Amended	583	784	
Margaret 226	559	893	45910
Margaret 226 Amended	574	603	
Margaret 227	564	535	45911
Margaret 228	564	536	45912
Margaret 229	564	537	45913
Margaret 230	564	538	45914
Margaret 231	564	539	45915
Margaret 233	559	894	45916
Margaret 234	559	895	45917
Margaret 234 West	568	287	45918
Margaret 235	560	729	45919
Margaret 236	560	730	45920
Margaret 236 Amended	574	604	
Margaret 237	560	731	45921
Margaret 238	560	732	45922
Margaret 239	560	733	45923
Margaret 240	560	734	45924
Margaret 241	560	735	45925
Margaret 242	560	736	45926
Margaret 242 Amended	574	605	
Margaret 243	560	737	45927
Margaret 244	560	738	45928
Margaret 244 Amended	574	606	

RECEIVED
 BLM DISTRICT OFFICE
 JUL 15 P 3:58
 ARIZONA

EXHIBIT A

**Unpatented Mining Claims and Mill Site Claims : Pinal, County, AZ
Pioneer-Mineral Creek-Cochran-Copper Butte-Riverside Mining Districts**

<u>Claim</u>	<u>Book or Docket</u>	<u>Page</u>	<u>BLM Serial No.</u>
Margaret 245	560	739	45929
Margaret 246	560	740	45930
Margaret 247	559	896	45931
Margaret 248	559	897	45932
Margaret 248 Amended	574	607	
Margaret 249	561	578	45933
Margaret 250	561	579	45934
Margaret 251	561	580	45935
Margaret 252	561	581	45936
Margaret 253	561	582	45937
Margaret 254	561	583	45938
Margaret 255	561	584	45939
Margaret 256	561	585	45940
Margaret 257	561	586	45941
Margaret 258	561	587	45942
Margaret 259	561	588	45943
Margaret 260	561	589	45944
Margaret 261	560	741	45945
Margaret 262	560	742	45946
Margaret 263	560	743	45947
Margaret 264	560	744	45948
Margaret 265	561	590	45949
Margaret 266	561	591	45950
Margaret 267	561	592	45951
Margaret 268	561	593	45952
Margaret 269	560	745	45953
Margaret 270	560	746	45954
Margaret 271	560	747	45955
Margaret 272	560	748	45956
Margaret 273	561	594	45957
Margaret 274	561	595	45958
Margaret 275	561	596	45959
Margaret 276	561	596	45960
Margaret 277	561	596	45961
Margaret 278	561	597	45962

RECEIVED
JUN 15 P 3:58
STATE OFFICE
ARIZONA

EXHIBIT A

Page 30 of 45

Unpatented Mining Claims and Mill Site Claims : Pinal, County, AZ
 Pioneer-Mineral Creek-Cochran-Copper Butte-Riverside Mining Districts

<u>Claim</u>	<u>Book or Docket</u>	<u>Page</u>	<u>BLM Serial No.</u>
Margaret 279	561	598	45963
Margaret 280	561	599	45964
Margaret 281	561	600	45965
Margaret 282	561	603	45966
Margaret 283	567	542	45967
Margaret 284	567	543	45968
Margaret 285	567	544	45969
Margaret 286	567	545	45970
Margaret 287	564	540	45971
Margaret 305	565	739	45985
Margaret 306	565	740	45986
Margaret 307	565	741	45987
Margaret 308	565	742	45988
Margaret 309	565	743	45989
Margaret 310	565	744	45990
Margaret 311	565	745	45991
Margaret 312	565	746	45992
Margaret 313	565	747	45993
Margaret 314	565	748	45994
Margaret 315	565	749	45995
Margaret 316	565	750	45996
Margaret 317	565	751	45997
Margaret 318	565	752	45998
Margaret 319	565	753	45999
Margaret 320	565	754	46000
Margaret 321	567	546	46001
Margaret 322	567	547	46002
Margaret 323	567	548	46003
Margaret 324	567	549	46004
Margaret 325	565	755	46005
Margaret 327	565	757	46007
Margaret 328	565	758	46008
Margaret 331	572	914	46011
Margaret 331 Amended	614	329	
Margaret 332	572	915	46012

RECEIVED
PINAL COUNTY ARIZONA

2007 AUG 15 P 3:58

RECEIVED
STATE OFFICE

EXHIBIT A

Page 31 of 45

Unpatented Mining Claims and Mill Site Claims : Pinal, County, AZ
 Pioneer-Mineral Creek-Cochran-Copper Butte-Riverside Mining Districts

<u>Claim</u>	<u>Book or Docket</u>	<u>Page</u>	<u>BLM Serial No.</u>
Margaret 332 Amended	583	788	
Margaret 333	572	916	46013
Margaret 334	572	917	46014
Margaret 335	572	918	46015
Margaret 335 Amended	583	787	
Margaret 336	572	919	46016
Kay 1	1732	129 and 130	312984
Kay 2	1732	131 and 132	312985
Kay 3	1732	133 and 134	312986
Kay 4	1732	135 and 136	312987
Kay 5	1732	137 and 138	312988
Kay 6	1732	139 and 140	312989
Kay 7	1732	141 and 142	312990
Kay 8	1732	143 and 144	312991
Kay 9	1732	145 and 146	312992
Kay 10	1762	147 and 148	312993
Kay 11	1732	149 and 150	312994
Kay 12	1732	151 and 152	312995
Kay 13	1732	153 and 154	312996
Kay 14	1732	155 and 156	312997
Kay 15	1732	157 and 158	312998
Kay 16	1732	159 and 160	312999
Kay 17	1732	161 and 162	313000
Kay 18	1732	163 and 164	313001
Kay 19E	1732	165 and 166	313002
Kay 19W	1732	167 and 168	313003
Kay 20E	1732	169 and 170	313004
Kay 20W	1732	171 and 172	313005
Kay 21E	1732	173 and 174	313006
Kay 21W	1732	175 and 176	313007
Kay 22	1732	177 and 178	313008
Kay 81	1732	179 and 180	313009
Kay 83	1732	183 and 184	313011
Kay 85	1732	187 and 188	313013
Kay 87	1732	191 and 192	313015

PINAL COUNTY, ARIZONA

JUN 15 P 3:58

RECORDED
STATE OFFICE

EXHIBIT A

**Unpatented Mining Claims and Mill Site Claims : Pinal, County, AZ
Pioneer-Mineral Creek-Cochran-Copper Butte-Riverside Mining Districts**

<u>Claim</u>	<u>Book or Docket</u>	<u>Page</u>	<u>BLM Serial No.</u>

Belgravia No. 1	536	29	67349
Belgravia No. 2	536	30	67350
Belgravia No. 3	536	31	67351
Belgravia No. 4	536	32	67352
Belgravia No. 5	536	33	67353
Belgravia No. 6	536	34	67354
Belgravia No. 7	536	35	67355
Belgravia No. 8	536	36	67356
Belgravia No. 9	536	37	67357
Belgravia No. 10	536	38	67358
Belgravia No. 11	536	39	67359
Belgravia No. 12	536	40	67360
Belgravia No. 13	536	41	67361
Belgravia No. 14	536	42	67362
Belgravia No. 15	536	43	67363
Belgravia No. 16	536	44	67364

Erman No. 1	537	209	67124
Amended	974	163	
Erman No. 2	537	210	67125
Amended	974	165	
Erman No. 3	537	211	67126
Amended	974	167	
Erman No. 4	537	212	67127
Amended	974	169	
Erman No. 5	537	213	67128
Amended	974	171	
Erman No. 6	537	214	67129
Amended	974	173	
Erman No. 7	537	215	67130

RECEIVED
STATE OFFICE
JUL 15 P 3: 58
ARIZONA

EXHIBIT A

Page 33 Of 45

Unpatented Mining Claims and Mill Site Claims : Pinal, County, AZ
 Pioneer-Mineral Creek-Cochran-Copper Butte-Riverside Mining Districts

<u>Claim</u>	<u>Book or Docket</u>	<u>Page</u>	<u>BLM Serial No.</u>
Amended	974	175	
Erman No. 8	537	216	67131
Amended	974	177	
Erman No. 9	537	217	67132
Amended	974	179	
Erman No. 10	537	218	67133
Amended	974	181	
Erman No. 11	537	219	67134
Amended	974	183	
Erman No. 12	537	220	67135
Amended	974	185	
Erman No. 13	537	221	67136
Amended	974	187	
Erman No. 14	537	222	67137
Amended	974	189	
Erman No. 15	537	223	67138
Amended	974	191	
Erman No. 16	537	224	67139
Amended	974	193	
Erman No. 17	537	225	67140
Amended	974	195	
Erman No. 18	537	226	67141
Amended	974	197	
Erman No. 19	537	227	67142
Amended	974	199	
Erman No. 20	537	228	67143
Amended	974	201	
Erman No. 21	537	229	67144
Amended	974	203	
Erman No. 22	537	230	67145
Amended	974	205	
Erman No. 23	537	231	67146
Amended	974	207	
Erman No. 24	537	232	67147
Amended	974	209	

RECEIVED
 STATE OFFICE
 PINAL COUNTY ARIZONA
 JUN 15 P 3:58

EXHIBIT A

Unpatented Mining Claims and Mill Site Claims : Pinal, County, AZ
Pioneer-Mineral Creek-Cochran-Copper Butte-Riverside Mining Districts

<u>Claim</u>	<u>Book or Docket</u>	<u>Page</u>	<u>BLM Serial No.</u>
Erman No. 25	537	233	67148
Amended	974	211	
Erman No. 26	537	234	67149
Amended	974	213	
Erman No. 27	537	235	67150
Amended	974	215	
Erman No. 28	537	236	67151
Amended	974	217	
Erman No. 29	537	237	67152
Amended	974	219	
Erman No. 30	542	378	67153
Amended	974	221	
Erman No. 31	542	379	67154
Amended	974	223	
River No. 4	673	389	67155
River No. 5	673	390	67156
River No. 6	673	391	67157
River No. 7	673	392	67158
River No. 8	673	393	67159
River No. 9	673	394	67160
River No. 13	673	398	67161
River No. 14	673	399	67162
River No. 15	673	400	67163
River No. 16	673	401	67164
River No. 17	673	402	67165
River No. 18	673	403	67166
River No. 22	673	404	67167
River No. 23	673	405	67168
River No. 24	673	406	67169
River No. 25	673	407	67170
River No. 26	673	408	67171
River No. 27	673	409	67172

TORTILLA 1

1997

004762

RECEIVED
BLM FIELD OFFICE
TUCSON, ARIZONA
JUN 15 P 3:58
344575

EXHIBIT A

Unpatented Mining Claims and Mill Site Claims : Pinal, County, AZ
Pioneer-Mineral Creek-Cochran-Copper Butte-Riverside Mining Districts

<u>Claim</u>	<u>Book or Docket</u>	<u>Page</u>	<u>BLM Serial No.</u>
TORTILLA 2	1997	004763	344576
TORTILLA 3	1997	004764	344577
TORTILLA 4	1997	004765	344578
TORTILLA 5	1997	004766	344579
TORTILLA 6	1997	004767	344580
TORTILLA 7	1997	004768	344581
TORTILLA 8	1997	004769	344582
TORTILLA 9	1997	004770	344583
TORTILLA 10	1997	004771	344584
TORTILLA 11	1997	004772	344585
TORTILLA 12	1997	004773	344586
TORTILLA 13	1997	004774	344587
TORTILLA 14	1997	004775	344588
TORTILLA 15	1997	006417	344652
TORTILLA 16	1997	006418	344653
TORTILLA 17	1997	006419	344654
TORTILLA 18	1997	006420	344655
TORTILLA 19	1997	006421	344656
TORTILLA 20	1997	006422	344657
TORTILLA 21	1997	006423	344658
TORTILLA 22	1997	006424	344659
TORTILLA 23	1997	006425	344660
TORTILLA 24	1997	006426	344661
TORTILLA 25	1997	006427	344662
TORTILLA 26	1997	006428	344663
TORTILLA 27	1997	006429	344664
TORTILLA 28	1997	006430	344665
TORTILLA 29	1997	006431	344666
TORTILLA 30	1997	006432	344667
TORTILLA 31	1997	006433	344668
TORTILLA 32	1997	006434	344669
TORTILLA 33	1997	006435	344670
TORTILLA 34	1997	006436	344671
TORTILLA 35	1997	006437	344672
TORTILLA 36	1997	006438	344673

RECEIVED
MILWAUKEE OFFICE
JUN 15 P 3:58
PINAL COUNTY ARIZONA

EXHIBIT A

Unpatented Mining Claims and Mill Site Claims : Pinal, County, AZ
Pioneer-Mineral Creek-Cochran-Copper Butte-Riverside Mining Districts

<u>Claim</u>	<u>Book or Docket</u>	<u>Page</u>	<u>BLM Serial No.</u>

RUSTLER 1	1997	013769	345629
RUSTLER 2	1997	013770	345630
RUSTLER 3	1997	013771	345631
RUSTLER 4	1997	013772	345632
RUSTLER 5	1997	013773	345633

HACKBERRY 1	1997	010513	345188
HACKBERRY 2	1997	010514	345189
HACKBERRY 3	1997	010515	345190
HACKBERRY 4	1997	010516	345191
HACKBERRY 5	1997	010517	345192
HACKBERRY 6	1997	010518	345193
HACKBERRY 7	1997	010519	345194
HACKBERRY 8	1997	010520	345195
HACKBERRY 9	1997	010521	345196
HACKBERRY 10	1997	010522	345197
HACKBERRY 11	1997	010523	345198
HACKBERRY 12	1997	010524	345199
HACKBERRY 13	1997	010525	345200
HACKBERRY 14	1997	010526	345201
HACKBERRY 15	1997	010527	345202
HACKBERRY 16	1997	010528	345203
HACKBERRY 17	1997	010529	345204
HACKBERRY 18	1997	010530	345205
HACKBERRY 19	1997	010531	345206
HACKBERRY 20	1997	010532	345207
HACKBERRY 21	1997	010533	345208
HACKBERRY 22	1997	010534	345209
HACKBERRY 23	1997	010535	345210
HACKBERRY 24	1997	010536	345211
HACKBERRY 25	1997	010537	345212
HACKBERRY 26	1997	010538	345213

- claim closed
money refunded

RECEIVED
STATE OFFICE
JUN 15 P 3:59
PINAL COUNTY, ARIZONA

EXHIBIT A

Page 37 Of 45

Unpatented Mining Claims and Mill Site Claims : Pinal, County, AZ
Pioneer-Mineral Creek-Cochran-Copper Butte-Riverside Mining Districts

<u>Claim</u>	<u>Book or Docket</u>	<u>Page</u>	<u>BLM Serial No.</u>
HACKBERRY 27	1997	010539	345214
HACKBERRY 28	1997	010540	345215
HACKBERRY 29	1997	010541	345216
HACKBERRY 30	1997	010542	345217
HACKBERRY 31	1997	010543	345218
HACKBERRY 32	1997	010544	345219
HACKBERRY 33	1997	010545	345220
HACKBERRY 34	1997	010546	345221
HACKBERRY 35	1997	010547	345222
HACKBERRY 36	1997	010548	345223
HACKBERRY 37	1997	010549	345224
HACKBERRY 38	1997	010550	345225
HACKBERRY 39	1997	010551	345226
HACKBERRY 40	1997	010552	345227
HACKBERRY 41	1997	010553	345228
HACKBERRY 42	1997	010554	345229
HACKBERRY 43	1997	010555	345230
HACKBERRY 44	1997	010556	345231
HACKBERRY 45	1997	008632	344757
HACKBERRY 46	1997	008633	344758
HACKBERRY 47	1997	008634	344759
HACKBERRY 48	1997	008635	344760
HACKBERRY 49	1997	008636	344761
HACKBERRY 50	1997	008637	344762
HACKBERRY 51	1997	008638	344763
HACKBERRY 52	1997	008639	344764
HACKBERRY 53	1997	008640	344765
HACKBERRY 54	1997	008641	344766
HACKBERRY 55	1997	008642	344767
HACKBERRY 56	1997	008643	344768
HACKBERRY 57	1997	008644	344769
HACKBERRY 58	1997	008645	344770
HACKBERRY 59	1997	008646	344771
HACKBERRY 60	1997	008647	344772
HACKBERRY 61	1997	008648	344773

ARIZONA

P 3:59

RECEIVED
STATE OFFICE

EXHIBIT A

Page 38 of 45

Unpatented Mining Claims and Mill Site Claims : Pinal, County, AZ
Pioneer-Mineral Creek-Cochran-Copper Butte-Riverside Mining Districts

<u>Claim</u>	<u>Book or Docket</u>	<u>Page</u>	<u>BLM Serial No.</u>
HACKBERRY 62	1997	008649	344774✓
HACKBERRY 63	1997	009613	345121
HACKBERRY 64	1997	009614	345122
HACKBERRY 65	1997	009615	345123
HACKBERRY 66	1997	009616	345124
HACKBERRY 67	1997	009617	345125
HACKBERRY 68	1997	009618	345126
HACKBERRY 69	1997	009619	345127
HACKBERRY 70	1997	009620	345128
HACKBERRY 71	1997	009621	345129✓
HACKBERRY 72	1997	013038	345354
HACKBERRY 73	1997	013039	345355
HACKBERRY 74	1997	013040	345356
HACKBERRY 75	1997	013041	345357
HACKBERRY 76	1997	013042	345358
HACKBERRY 77	1997	013043	345359
HACKBERRY 78	1997	013044	345360
HACKBERRY 79	1997	013045	345361
HACKBERRY 80	1997	013046	345362
HACKBERRY 81	1997	013047	345363
HACKBERRY 82	1997	013048	345364
HACKBERRY 83	1997	013049	345365
HACKBERRY 84	1997	013050	345366
HACKBERRY 85	1997	013051	345367
HACKBERRY 86	1997	013052	345368
HACKBERRY 87	1997	013053	345369
HACKBERRY 88	1997	013054	345370
HACKBERRY 89	1997	013055	345371
HACKBERRY 90	1997	013056	345372
HACKBERRY 91	1997	013057	345373
HACKBERRY 92	1997	013058	345374
HACKBERRY 93	1997	013059	345375
HACKBERRY 94	1997	013060	345376
HACKBERRY 95	1997	013061	345377
HACKBERRY 96	1997	013062	345378

RECEIVED
STATE OFFICE
2002 AUG 15 PM 3:59
ARIZONA

EXHIBIT A

Unpatented Mining Claims and Mill Site Claims : Pinal, County, AZ
Pioneer-Mineral Creek-Cochran-Copper Butte-Riverside Mining Districts

<u>Claim</u>	<u>Book or Docket</u>	<u>Page</u>	<u>BLM Serial No.</u>
HACKBERRY 97	1997	013063	345379
HACKBERRY 98	1997	013064	345380
HACKBERRY 99	1997	013065	345381
HACKBERRY 100	1997	013066	345382
HACKBERRY 101	1997	013067	345383
HACKBERRY 102	1997	013068	345384
HACKBERRY 103	1997	013069	345385
HACKBERRY 104	1997	013070	345386
HACKBERRY 105	1997	013071	345387
HACKBERRY 106	1997	013072	345388
HACKBERRY 107	1997	013073	345389

***** End of unpatented mining claims and beginning of mill site claims *****

AXER No. 1	1487	238-239	277550
AXER No. 2	1487	240-241	277551
AXER No. 3	1487	242-243	277552
AXER No. 4	1487	244-245	277553
AXER No. 5	1487	246-247	277554
AXER No. 6	1487	248-249	277555
AXER No. 7	1487	250-251	277556
AXER No. 8	1487	252-253	277557
AXER No. 9	1487	254-255	277558
AXER No. 10	1487	256-257	277559
AXER No. 11	1487	258-259	277560
AXER No. 12	1487	260-261	277561
AXER No. 13	1487	262-263	277562
AXER No. 14	1487	264-265	277563
AXER No. 15	1487	266-267	277564
AXER No. 16	1487	268-269	277565
AXER No. 17	1487	270-271	277566
AXER No. 18	1487	272-273	277567
AXER No. 19	1487	274-275	277568
AXER No. 20	1487	276-277	277569
AXER No. 21	1487	278-279	277570

RECORDED
AUG 15 P 3:59
STATE OFFICE
ARIZONA

EXHIBIT A

Page 40 Of 45

**Unpatented Mining Claims and Mill Site Claims : Pinal, County, AZ
Pioneer-Mineral Creek-Cochran-Copper Butte-Riverside Mining Districts**

<u>Claim</u>	<u>Book or Docket</u>	<u>Page</u>	<u>BLM Serial No.</u>
AXER No. 22	1487	280-281	277571
AXER No. 23	1487	282-283	277572
AXER No. 24	1487	284-285	277573
AXER No. 25	1487	286-287	277574
AXER No. 26	1487	288-289	277575
AXER No. 27	1487	290-291	277576
AXER No. 28	1487	292-293	277577
AXER No. 29	1487	294-295	277578
AXER No. 30	1487	296-297	277579
AXER No. 31	1487	298-299	277580
AXER No. 32	1487	300-301	277581
AXER No. 33	1487	302-303	277582
AXER No. 34	1487	304-305	277583
AXER No. 35	1487	306-307	277584
AXER No. 36	1487	308-309	277585
AXER No. 37	1487	310-311	277586
AXER No. 38	1487	312-313	277587
AXER No. 39	1487	314-315	277588
AXER No. 40	1487	316-317	277589
AXER No. 41	1487	318-319	277590
AXER No. 42	1487	320-321	277591
AXER No. 43	1487	322-323	277592
AXER No. 44	1487	324-325	277593
AXER No. 45	1487	326-327	277594
AXER No. 46	1487	328-329	277595
AXER No. 47	1487	330-331	277596
AXER No. 48	1487	332-333	277597
AXER No. 49	1487	334-335	277598
AXER No. 50	1487	336-337	277599
AXER No. 51	1487	338-339	277600
AXER No. 52	1487	340-341	277601
AXER No. 53	1487	342-343	277602
AXER No. 54	1487	344-345	277603
AXER No. 55	1487	346-347	277604
AXER No. 56	1487	348-349	277605

PINAL COUNTY, ARIZONA

AUG 15 P 3:59

BLM DISTRICT OFFICE

EXHIBIT A

Page 41 Of 45

**Unpatented Mining Claims and Mill Site Claims : Pinal, County, AZ
Pioneer-Mineral Creek-Cochran-Copper Butte-Riverside Mining Districts**

<u>Claim</u>	<u>Book or Docket</u>	<u>Page</u>	<u>BLM Serial No.</u>
AXER No. 57	1487	350-351	277606
AXER No. 58	1487	352-353	277607
AXER No. 59	1487	354-355	277608
AXER No. 60	1487	356-357	277609
AXER No. 61	1487	358-359	277610
AXER No. 62	1487	360-361	277611
AXER No. 63	1487	362-363	277612
AXER No. 64	1487	364-365	277613
AXER No. 65	1487	366-367	277614
AXER No. 66	1487	368-369	277615
AXER No. 67	1487	370-371	277616
AXER No. 68	1487	372-373	277617
AXER No. 69	1487	374-375	277618
AXER No. 70	1487	376-377	277619
AXER No. 71	1487	378-379	277620
AXER No. 72	1487	380-381	277621
AXER No. 73	1487	382-383	277622
AXER No. 74	1487	384-385	277623
AXER No. 75	1487	386-387	277624
AXER No. 76	1487	388-389	277625
AXER No. 77	1487	390-391	277626
AXER No. 78	1487	392-393	277627
AXER No. 79	1487	394-395	277628
AXER No. 80	1487	396-397	277629
AXER No. 81	1487	398-399	277630
AXER No. 82	1487	400-401	277631
AXER No. 83	1487	402-403	277632
AXER No. 84	1487	404-405	277633
AXER No. 85	1487	406-407	277634
AXER No. 86	1487	408-409	277635
AXER No. 87	1487	410-411	277636
AXER No. 88	1487	412-413	277637
AXER No. 89	1487	414-415	277638
AXER No. 90	1487	416-417	277639
AXER No. 91	1487	418-419	277640

PINAL COUNTY, ARIZONA

NOV 15 P 3:59

RECEIVED
BLM OFFICE

35

EXHIBIT A

Page 42 Of 45

Unpatented Mining Claims and Mill Site Claims : Pinal, County, AZ
 Pioneer-Mineral Creek-Cochran-Copper Butte-Riverside Mining Districts

<u>Claim</u>	<u>Book or Docket</u>	<u>Page</u>	<u>BLM Serial No.</u>
AXER No. 92	1487	420-421	277641
AXER No. 93	1487	422-423	277642
AXER No. 94	1487	424-425	277643
AXER No. 95	1487	426-427	277644
AXER No. 96	1487	428-429	277645
AXER No. 97	1487	430-431	277646
AXER No. 98	1487	432-433	277647
AXER No. 99	1487	434-435	277648
AXER No. 100	1487	436-437	277649
AXER No. 101	1487	438-439	277650
AXER No. 102	1487	440-441	277651
AXER No. 103	1487	442-443	277652
AXER No. 104	1487	444-445	277653
AXER No. 105	1487	446-447	277654
AXER No. 106	1487	448-449	277655
AXER No. 107	1487	450-451	277656
AXER No. 108	1487	452-453	277657
AXER No. 109	1487	454-455	277658
AXER No. 110	1487	456-457	277659
AXER No. 111	1487	458-459	277660
AXER No. 112	1487	460-461	277661
AXER No. 113	1487	462-463	277662
AXER No. 114	1487	464-465	277663
AXER No. 115	1487	466-467	277664
AXER No. 116	1487	468-469	277665
AXER No. 117	1487	470-471	277666
AXER No. 118	1487	472-473	277667
AXER No. 119	1487	474-475	277668
AXER No. 120	1487	476-477	277669
AXER No. 121	1487	478-479	277670
AXER No. 122	1487	480-481	277671
AXER No. 123	1487	482-483	277672
AXER No. 124	1487	484-485	277673
AX-A No. 1	1487	178-179	277468

RECEIVED
 BUREAU OF LANDS OFFICE
 PHOENIX, ARIZONA
 JUN 15 PM 3:59

34

EXHIBIT A

Page 43 Of 45

Unpatented Mining Claims and Mill Site Claims : Pinal, County, AZ
Pioneer-Mineral Creek-Cochran-Copper Butte-Riverside Mining Districts

<u>Claim</u>	<u>Book or Docket</u>	<u>Page</u>	<u>BLM Serial No.</u>
AX-A No. 2	1487	180-181	277469
AX-A No. 3	1487	182-183	277470
AX-A No. 4	1487	184-185	277471
AX-A No. 5	1487	186-187	277472
AX-A No. 7	1487	190-191	277474
AX-A No. 31	1487	074-075	277498
AX-A No. 32	1487	076-077	277499
AX-A No. 33	1487	078-079	277500
AX-A No. 34	1487	080-081	277501
AX-A No. 36	1487	084-085	277503
AX-A No. 38	1487	088-089	277505
AX-A No. 40	1487	092-093	277507
AX-A No. 55	1487	122-123	277522
AX-A No. 56	1487	124-125	277523
AX-A No. 57	1487	126-127	277524
AX-A No. 58	1487	128-129	277525
AX-A No. 59	1487	130-131	277526
AX-A No. 60	1487	132-133	277527
AX-A No. 61	1487	134-135	277528
AX-A No. 62	1487	136-137	277529
AX-A No. 63	1487	138-139	277530
AX-A No. 64	1487	140-141	277531
AX-A No. 65	1487	142-143	277532
AX-A No. 66	1487	144-145	277533
AX-A No. 67	1487	146-147	277534
AX-A No. 68	1487	148-149	277535
AX-A No. 69	1487	150-151	277536
AX-A No. 70	1487	152-153	277537
AX-A No. 71	1487	154-155	277538
AX-A No. 73	1487	158-159	277540
AX-A No. 75	1487	162-163	277542
AX-A No. 77	1487	166-167	277544
LOT 5	2080	959-960	333067
C.E. #1	2080	961-962	333068

RECEIVED
STATE OFFICE
ARIZONA

JUN 15 P 3:59

EXHIBIT A

Unpatented Mining Claims and Mill Site Claims : Pinal, County, AZ
Pioneer-Mineral Creek-Cochran-Copper Butte-Riverside Mining Districts

<u>Claim</u>	<u>Book or Docket</u>	<u>Page</u>	<u>BLM Serial No.</u>
C.E. #2	2080	963-964	333069
C.E. #3	2080	965-966	333070
C.E. #4	2080	967-968	333071
C.E. #5	2080	969-970	333072
Raycon 46	1640	316-317	299654
Raycon 48	1640	320-321	299656
Raycon 50	1640	324-325	299658
Raycon 52	1640	328-329	299660
Raycon 54	1640	332-333	299662
Raycon 56	1640	336-337	299664
Raycon 65	1640	354-355	299673
Raycon 66	1640	356-357	299674
Raycon 67	1640	358-359	299675
Raycon 68	1640	360-361	299676
Raycon 69	1640	362-363	299677
Raycon 70	1640	364-365	299678
Raycon 85	1640	394-395	299693
Raycon 86	1640	396-397	299694
Raycon 87	1640	398-399	299695
Nat No. 1	1075	399-700	138162
Nat No. 2	1075	701-702	138163
Nat No. 3	1075	703-704	138164
Nat No. 4	1075	705-706	138165
Nat No. 5	SW/4 Sec. 23, T3S, R13E		338178
Nat No. 6	SW/4 Sec. 23, T3S, R13E		338179
Nat No. 7	SW/4 Sec. 23, T3S, R13E		338180
Nat No. 8	SW/4 Sec. 23, T3S, R13E		338181
Nat No. 9	SW/4 Sec. 23, T3S, R13E		338182
Nat No. 10	SW/4 Sec. 23, T3S, R13E		338183
Nat No. 11	SW/4 Sec. 23, T3S, R13E		338184
Nat No. 12	SW/4 Sec. 23, T3S, R13E		338185
Nat No. 13	SW/4 Sec. 23, T3S, R13E		338186
Nat No. 14	SW/4 Sec. 23, T3S, R13E		338187

RECEIVED
STATE OFFICE
JUL 15 P 3:59
ARIZONA

EXHIBIT A

Unpatented Mining Claims and Mill Site Claims : Pinal, County, AZ
Pioneer-Mineral Creek-Cochran-Copper Butte-Riverside Mining Districts

<u>Claim</u>	<u>Book or Docket</u>	<u>Page</u>	<u>BLM Serial No.</u>
Nat No. 15	SW/4 Sec. 23, T3S, R13E		338188
Nat No. 16	SW/4 Sec. 23, T3S, R13E		338189
M. Tiger	SW/4 Sec. 1, T4S, R13E		353756

RECEIVED
BLM DISTRICT OFFICE
2007 AUG 15 P 3:59
PINAL COUNTY, ARIZONA

Receipt No. 341391

LEAD FILE # MC315168; AMC314545

Trans No. 359313

AMC66892; AMC48023; AMC253273;

AMC1186, AMC45684, AMC46919

AMC289373; AMC325895; AMC138158;

AMC345188; AMC344757; AMC345121;

AMC141486; AMC303735; AMC315170;

AMC345354; AMC277468; AMC333067;

AMC312984; AMC315168; AMC316548

AMC299632; AMC338178; AMC353756;

AMC344652; AMC344575; AMC345629

AMC Number	Code	Amount
67284	482	100 ⁰⁰
67286-67318	482	3300 ⁰⁰
67321-67346	482	2600 ⁰⁰
67428-67439	482	1200 ⁰⁰
67441	482	100 ⁰⁰
67443-67457	482	1500 ⁰⁰
67459-67536	482	7800 ⁰⁰
67538-67540	482	300 ⁰⁰
138158-138161	482	400 ⁰⁰
141524-141555	482	3200 ⁰⁰
141622-141623	482	200 ⁰⁰
325897-325900	482	400 ⁰⁰
325904-325908	482	500 ⁰⁰
303735-303744	482	1000 ⁰⁰
303747	482	100 ⁰⁰
303749	482	100 ⁰⁰
TOTAL:		522800 ⁰⁰

AMC Number	Code	Amount
303751	482	100 ⁰⁰
303753	482	100 ⁰⁰
303755	482	100 ⁰⁰
303762-303781	482	2000 ⁰⁰
315170-315186	482	1700 ⁰⁰
325901-325903	482	300 ⁰⁰
67365-67427	482	6300 ⁰⁰
67025	482	100 ⁰⁰
46919-46924	482	600 ⁰⁰
47104-47105	482	200 ⁰⁰
47109	482	100 ⁰⁰
47117-47119	482	200 ⁰⁰
47272-47280	482	900 ⁰⁰
313010	482	100 ⁰⁰
313012	482	100 ⁰⁰
313014	482	100 ⁰⁰
TOTAL:		513000 ⁰⁰

Date of Doc 7/19/2001

Date Entered: 8/1/2001 RE

Date of Rec't 7/19/2001

Date Verified: 9/19/01 PV

Amount Rec'd \$139,000.00

Sent to Accts: 9/19/01 PV

Amount Earned \$139,000.00

Date Earned: _____

- 480 POL
- 481 NOI
- 482 MAINT
- 396 TRANS
- 635 AMEND

NOTES:

Receipt No. 341391

LEAD FILE #'S MC315168; AMC314545;

Trans No. 359313

AMC66892; AMC48023; AMC253273;

AMC 1186, AMC 45684, AMC 46919

AMC289373; AMC325895; AMC138158;

AMC 345188; AMC344757; AMC345121; AMC141486; AMC303735; AMC315170;

AMC 345354; AMC277468; AMC333067; AMC312984; AMC315168; AMC316548

AMC299632; AMC338178; AMC353756; AMC344652; AMC344575; AMC345629

AMC Number	Code	Amount
277505	482	100 ⁰⁰
277507	482	100 ⁰⁰
277522 - 277538	482	1700 ⁰⁰
277540	482	100 ⁰⁰
277542	482	100 ⁰⁰
277544	482	100 ⁰⁰
333067 333067-33072	482	600 ⁰⁰
299654	482	100 ⁰⁰
299656	482	100 ⁰⁰
299658	482	100 ⁰⁰
299660	482	100 ⁰⁰
299662	482	100 ⁰⁰
299664	482	100 ⁰⁰
299673 - 299678	482	600 ⁰⁰
299693 - 299695	482	300 ⁰⁰
138162 - 138165	482	400 ⁰⁰
TOTAL:		\$4700⁰⁰

AMC Number	Code	Amount
338178 - 338189	482	1200 ⁰⁰
353756	482	100 ⁰⁰
TOTAL:		\$1300⁰⁰

Date of Doc 7/19/2001

Date Entered: 8/1/2001 RE

Date of Rec't 7/19/2001

Date Verified: 9/19/01 PW

Amount Rec'd \$139,000.00

Sent to Accts: 9/19/01 PW

Amount Earned \$139,000.00

Date Earned: _____

- 480 POL
- 481 NOI
- 482 MAINT
- 396 TRANS
- 635 AMEND

NOTES:

Receipt No. 341391

LEAD FILE # MC315168; AMc 314545;

Trans No. 359313

AMc 66892; AMc 48023; AMc 253273;

AMc 1186, AMc 45684, AMc 46919
AMc 345188; AMc 344757; AMc 345121; AMc 141486; AMc 303735; AMc 315170;
AMc 345354; AMc 277468; AMc 333067; AMc 312984; AMc 315168; AMc 316548
AMc 299632; AMc 338178; AMc 353756; AMc 344652; AMc 344575; AMc 345629

AMC Number	Code	Amount
313016-313035	482	2000 ⁰⁰
315168-315169	482	200 ⁰⁰
316548-316554	482	700 ⁰⁰
45754-45755	482	200 ⁰⁰
45820	482	100 ⁰⁰
45823	482	100 ⁰⁰
45826-45829	482	400 ⁰⁰
45842-45846	482	500 ⁰⁰
45849	482	100 ⁰⁰
45852-45860	482	900 ⁰⁰
45901-45971	482	7100 ⁰⁰
45985-46005	482	2100 ⁰⁰
46007-46008	482	200 ⁰⁰
46011-46016	482	600 ⁰⁰
312984-313009	482	2600 ⁰⁰
313011	482	100 ⁰⁰
TOTAL:		\$17900 ⁰⁰

AMC Number	Code	Amount
313013	482	100 ⁰⁰
313015	482	100 ⁰⁰
67349-67364	482	1600 ⁰⁰
67124-67172	482	4900 ⁰⁰
344575-344588	482	1400 ⁰⁰
344652-344673	482	2200 ⁰⁰
345629-345632	482	400 ⁰⁰
345188-345231	482	4400 ⁰⁰
344757-344774	482	1800 ⁰⁰
345121-345129	482	900 ⁰⁰
345354-345389	482	3600 ⁰⁰
277550-277673	482	12400 ⁰⁰
277468-277472	482	500 ⁰⁰
277474	482	100 ⁰⁰
277498-277501	482	400 ⁰⁰
277503	482	100 ⁰⁰
TOTAL:		\$34900 ⁰⁰

Date of Doc 7/19/2001
Date of Rec't 7/19/2001
Amount Rec'd \$139,000.00
Amount Earned \$139,000.00

Date Entered: 8/1/2001 RE
Date Verified: 9/19/01 PV
Sent to Accts: 9/14/01 PV
Date Earned: _____

- 480 POL
- 481 NOI
- 482 MAINT
- 396 TRANS
- 635 AMEND

NOTES:

Receipt No. 341391

LEAD FILE # AC315168; AMC314545;

Trans No. 359313

AMC66892; AMC48023; AMC253273;

AMC1186, AMC45684, AMC46919

AMC289373; AMC325895; AMC138158;

AMC345188; AMC344757; AMC345121; AMC141486; AMC303735; AMC315170;

AMC345354; AMC277468; AMC333067; AMC312984; AMC315168; AMC316548;

AMC299632; AMC338178; AMC353756; AMC344652; AMC344575; AMC345629;

AMC Number	Code	Amount
1186-1187	482	200 ⁰⁰
66991-67024	482	3400 ⁰⁰
314545-314613	482	6900 ⁰⁰
48401-48402	482	200 ⁰⁰
48405-48406	482	200 ⁰⁰
48413	482	100 ⁰⁰
48418	482	100 ⁰⁰
48420	482	100 ⁰⁰
48428	482	100 ⁰⁰
253275-253303	482	2900 ⁰⁰
25304-253319	482	1600 ⁰⁰
253321-253322	482	200 ⁰⁰
253324- 253325	482	100 ⁰⁰
253326-253430	482	10500 ⁰⁰
253456-253457	482	200 ⁰⁰
253460-253464	482	500 ⁰⁰
TOTAL:		527300 ⁰⁰

AMC Number	Code	Amount
253467-253483	482	1700 ⁰⁰
253485-253488	482	400 ⁰⁰
289373-289374	482	200 ⁰⁰
325895-325896	482	200 ⁰⁰
67026-67033	482	800 ⁰⁰
67035-67043	482	900 ⁰⁰
67045-67101	482	5700 ⁰⁰
67103-67123	482	2100 ⁰⁰
67173-67184	482	1200 ⁰⁰
67187-67189	482	300 ⁰⁰
67193	482	100 ⁰⁰
67195-67199	482	500 ⁰⁰
67249-67269	482	2100 ⁰⁰
67271	482	100 ⁰⁰
67273-67275	482	300 ⁰⁰
67277-67281	482	500 ⁰⁰
TOTAL:		517100 ⁰⁰

Date of Doc 7/19/2001

Date Entered: 8/1/2001 RE

Date of Rec't 7/19/2001

Date Verified: 9/19/01 PW

Amount Rec'd \$139,000.00

Sent to Accts: 9/19/01 PW

Amount Earned \$139,000.00

Date Earned: _____

- 480 POL
- 481 NOI
- 482 MAINT
- 396 TRANS
- 635 AMEND

NOTES:

36.00 +
29.00 +
21.00 +
10.00 +
15.00 +

005

111.00 +
29.00 +
35.00 +
34.00 +
35.00 +
35.00 +
24.00 +
30.00 +
34.00 +
31.00 +
18.00 +
15.00 +
12.00 +
16.00 +
13.00 +
16.00 +
19.00 +
35.00 +
35.00 +
35.00 +
35.00 +
31.00 +
35.00 +
28.00 +
28.00 +
26.00 +
29.00 +
29.00 +
30.00 +
34.00 +
34.00 +
33.00 +
23.00 +
17.00 +
26.00 +
35.00 +
30.00 +
35.00 +
35.00 +
32.00 +
35.00 +
35.00 +
33.00 +
34.00 +
33.00 +
3.00 +

050

1,390.00

0.0

1,390. ×
100. =
139,000.00 +

001

139,000.00

0.0

RECEIVED
BUREAU OF
LAND MANAGEMENT

2001 JUL 19 A 10:15


ARIZONA
STATE OFFICE
PHOENIX, ARIZONA

July 18, 2001

Mining Claims Section
Arizona State Office
Bureau of Land Management
Department of the Interior
222 North Central Avenue
Phoenix, AZ 85004-2203

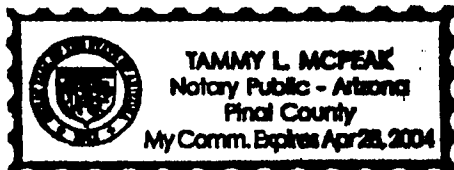
**Notice of Intent to Hold and
Payment of Annual Claim Maintenance Fees
Gila County, Ray Complex**


This will serve as notice that ASARCO Incorporated, whose address for purposes of this filing is P.O. Box 5747, Tucson, Arizona 85703-0747, intends to hold the mining claims and/or mill sites described in Exhibit A attached hereto for the assessment year ending at 12 o'clock, noon, on September 1, 2002, by payment of the annual claim maintenance fee of \$100 per claim or site. Payment of such amount is made herewith for such assessment year for each of the claims and sites the name and BLM serial number of which, and the book and page or index number of recording of the location notice in the official records of Gila County, Arizona, of which are set forth in Exhibit A attached hereto and by this reference incorporated herein.


Henry G. Kreis
Property Manager
Telephone: (520) 798-7717

State of Arizona)
) ss.
County of Gila)

The foregoing instrument was acknowledged before me on the 18th day of July, 2001, by Henry G. Kreis, as agent for ASARCO Incorporated, a New Jersey corporation, on behalf of the corporation.




Tammy L. McPeak, Notary Public

RECEIVED
BUREAU OF
LAND MANAGEMENT

2001 JUL 19 A 10:16

ARIZONA
STATE OFFICE
PHOENIX, ARIZONA

July 18, 2001

Mining Claims Section
Arizona State Office
Bureau of Land Management
Department of the Interior
222 North Central Avenue
Phoenix, AZ 85004-2203

**Notice of Intent to Hold and
Payment of Annual Claim Maintenance Fees
Pinal County, Ray Complex**




This will serve as notice that ASARCO Incorporated, whose address for purposes of this filing is P.O. Box 5747, Tucson, Arizona 85703-0747, intends to hold the mining claims and/or mill sites described in Exhibit A attached hereto for the assessment year ending at 12 o'clock, noon, on September 1, 2002, by payment of the annual claim maintenance fee of \$100 per claim or site. Payment of such amount is made herewith for such assessment year for each of the claims and sites the name and BLM serial number of which, and the book and page or index number of recording of the location notice in the official records of Pinal County, Arizona, of which are set forth in Exhibit A attached hereto and by this reference incorporated herein.



Henry G. Kreis
Property Manager
Telephone: (520) 798-7717

State of Arizona)
) ss.
County of Gila)

The foregoing instrument was acknowledged before me on the 18th day of July, 2001, by Henry G. Kreis, as agent for ASARCO Incorporated, a New Jersey corporation, on behalf of the corporation.


Tammy L. McPeak, Notary Public

ASARCO

RECEIVED
BUREAU OF
LAND MANAGEMENT

Ray Complex

2001 JUL 19 A 10: 15

ARIZONA July 18, 2001
STATE OFFICE
PHOENIX, ARIZONA

Ms. Dorie Morrison
Mining Claims Section
Arizona State Office
Bureau of Land Management
Department of the Interior
222 North Central Avenue
Phoenix, AZ 85004-2203


**Notice of Intent to Hold and
Payment of Annual Claim Maintenance Fees**

Dear Ms. Morrison:

Enclosed are the following "Notices of Intent to Hold and Payment of Claim Maintenance Fees" affidavits along with ASARCO Incorporated checks for claim maintenance fee payment.

Affidavit		Fee Amount
Project / Mine	County	
Ray Complex	Pinal	\$127,900.00
Ray Complex	Gila	\$11,100.00

If you have any questions or need further information, please call me.



Henry G. Kreis
Property Manager
Telephone: (520) 798-7717

HGK/tlm
Enclosures
pc: N. A. Gambell, w/encl.

EXHIBIT A

Unpatented Mining Claims : Banner Mining District : Gila, County, AZ

<u>Claim</u>	<u>Book or Docket</u>	<u>Page</u>	<u>BLM Serial No.</u>
Steamboat 1	829	934-36	314545
Steamboat 2	829	937-39	314546
Steamboat 3	829	940-42	314547
Steamboat 4	829	943-45	314548
Steamboat 5	829	946-48	314549
Steamboat 6	829	949-51	314550
Steamboat 7	829	952-54	314551
Steamboat 8	829	955-57	314552
Steamboat 9	829	958-60	314553
Steamboat 10	829	961-63	314554
Steamboat 11	829	964-66	314555
Steamboat 12	829	967-69	314556
Steamboat 13	829	970-72	314557
Steamboat 14	829	973-75	314558
Steamboat 15	829	976-78	314559
Steamboat 16	829	979-81	314560
Steamboat 17	829	982-84	314561
Steamboat 18	829	985-87	314562
Steamboat 19	829	988-90	314563
Steamboat 20	829	991-93	314564
Steamboat 21	829	994-96	314565
Steamboat 22	829	997-99	314566
Steamboat 23	829	1000-02	314567
Steamboat 24	830	1001-03	314568
Steamboat 25	830	1004-06	314569
Steamboat 26	830	1007-09	314570
Steamboat 34	830	31-33	314578
Steamboat 35	830	54-56	314579
Steamboat 36	830	37-39	314580
Steamboat 37	830	40-42	314581
Steamboat 38	830	43-45	314582
Steamboat 39	830	46-48	314583
Steamboat 40	830	49-51	314584
Steamboat 41	830	52-54	314585
Steamboat 42	830	55-57	314586
Steamboat 43	830	58-60	314587

ARIZONA
STATE OFFICE
PHOENIX, ARIZONA

2001 JUL 19 A 10:15

RECEIVED
BUREAU OF
LAND MANAGEMENT

26

EXHIBIT A

Unpatented Mining Claims : Banner Mining District : Gila, County, AZ

<u>Claim</u>	<u>Book or Docket</u>	<u>Page</u>	<u>BLM Serial No.</u>
Steamboat 44	830	61-63	314588
Steamboat 45	830	64-66	314589
Steamboat 46	830	67-69	314590
Steamboat 47	830	70-72	314591
Steamboat 48	830	73-75	314592
Steamboat 49	830	76-78	314593
Steamboat 50	830	79-81	314594
Steamboat 51	830	82-84	314595
Steamboat 52	830	85-87	314596
Steamboat 53	830	88-90	314597
Steamboat 54	830	91-93	314598
Steamboat 55	830	94-96	314599
Steamboat 56	830	97-99	314600
Steamboat 57	830	100-02	314601
Steamboat 58	830	103-05	314602
Steamboat 59	830	106-08	314603
Steamboat 60	830	109-111	314604
Steamboat 61	830	112-14	314605
Steamboat 62	830	115-17	314606
Steamboat 63	830	118-20	314607
Steamboat 64	830	121-23	314608
Steamboat 65	830	124-26	314609
Steamboat 66	830	127-29	314610
Steamboat 67	830	130-32	314611
Steamboat 68	830	133-35	314612
Steamboat 69	830	136-38	314613

26

Chilito No. 1	47, Mines	577	66991
Amended	225	136	
Chilito No. 2	47, Mines	580	66992
Amended	225	137	
Cobre Verde No. 8	41, Mines	464	66993
(Chilito No. 3)	42, Mines	244	
Amended	224	334	

RECEIVED
 BUREAU OF
 LAND MANAGEMENT
 2001 JUL 19 A 10:15
 ARIZONA
 STATE OFFICE
 PHOENIX, ARIZONA

EXHIBIT A

Unpatented Mining Claims : Banner Mining District : Gila, County, AZ

<u>Claim</u>	<u>Book or Docket</u>	<u>Page</u>	<u>BLM Serial No.</u>
Amended	225	138	
Chilito No. 4	47, Mines	578	66994
Amended	225	139	
Chilito No. 41	225	170	66995
Steamboat 27	830	10-12	314571
Steamboat 28	830	13-15	314572
Steamboat 29	830	16-18	314573
Steamboat 30	830	19-21	314574
Steamboat 31	830	22-24	314575
Steamboat 32	830	25-27	314576
Steamboat 33	830	28-30	314577

Porphyry	48	158	48401
Quartzite	48	158	48402
Black Copper	8	454	48405
Amended	48	144	
Blue Copper	8	454	48406
Amended	48	145	
Keystone	8	512	48413
Amended	48	152	
North Star	8	429	48418
Amended	48	157	
Senator	8	455	48420
Amended	48	160	
Tip Top	16	118	48428
Amended	48	166	
Chilito No. 6	47, Mines	581	66996
Amended	42, Mines		
Amended	225	140	
Chilito No. 7	47, Mines	582	66997
Amended	42, Mines		
Amended	225	141	
Chilito No. 8	47, Mines	583	66998
Amended	225	142	
Copper Glance No. 1 (Chilito 12)	41, Mines	464	66999

ARIZONA
STATE OFFICE
PHOENIX, ARIZONA

2001 JUL 19 A 10:15

RECEIVED
BUREAU OF
LAND MANAGEMENT

EXHIBIT A

Unpatented Mining Claims : Banner Mining District : Gila, County, AZ

<u>Claim</u>	<u>Book or Docket</u>	<u>Page</u>	<u>BLM Serial No.</u>
Amended	42, Mines	246	
Amended	225	145	
Copper Glance No. 2 (Chilito 13)	41, Mines	465	67000
Amended	42, Mines	247	
Amended	225	146	
Two Bridges (Chilito 14)	47, Mines	559	67001
Amended	42, Mines	248	
Amended	225	147	
Evener (Chilito 15)	47, Mines	560	67002
Amended	42, Mines	249	
Amended	225	148	
Copper Glance No. 7 (Chilito 19)	41, Mines	466	67003
Amended	42, Mines	250	
Amended	225	149	
Chilena No. 3 (Chilito 29)	47, Mines	556	67004
Amended	42, Mines	260	
Amended	225	159	
Chilena No. 4 (Chilito 30)	47, Mines	557	67005
Amended	42, Mines	261	
Amended	225	160	
Chilena No. 5 (Chilito 32)	47, Mines	558	67006
Amended	42, Mines	262	
Amended	225	161	
Chilena No. 2 (Chilito 33)	47, Mines	555	67007
Amended	42, Mines	263	
Amended	225	162	
Chilito No. 42	238	465	67008
Ethel	41, Mines	12	67009

ARIZONA
STATE OFFICE
PHOENIX, ARIZONA

2006 JUL 19 A 10:16

10
RECEIVED
BUREAU OF
LAND MANAGEMENT

EXHIBIT A

Unpatented Mining Claims : Banner Mining District : Gila, County, AZ

<u>Claim</u>	<u>Book or Docket</u>	<u>Page</u>	<u>BLM Serial No.</u>
Spring	47, Mines	121	67010
Drusilla	47, Mines	93	67011
Fanny	47, Mines	94	67012

Black Eagle No. 1	49, Mines	550	67014
Black Eagle No. 2	49, Mines	550	67015
Black Eagle No. 3	49, Mines	551	67016
Black Eagle No. 4	49, Mines	551	67017
Black Eagle No. 5	49, Mines	551	67018
Black Eagle No. 6	49, Mines	552	67019
Fraction No. 6	160	511	67020
Amended	226	538	
Amended	250	456	
Chilito No. 9	47, Mines	586	67013
Amended	224	335	
Amended	225	143	

Dick No. 17	62	354	67021
Dick No. 18	62	355	67022
Dick No. 19	62	356	67023
Dick No. 20	62	357	67024

ARIZONA
STATE OFFICE
PHOENIX, ARIZONA

2001 JUL 19 A 10:16

RECEIVED
BUREAU OF
LAND MANAGEMENT

EXHIBIT A

Unpatented Mining Claims and Mill Site Claims : Pinal, County, AZ
Pioneer-Mineral Creek-Cochran-Copper Butte-Riverside Mining Districts

<u>Claim</u>	<u>Book or Docket</u>	<u>Page</u>	<u>BLM Serial No.</u>
Buckeye 3	1359	963	253275
Buckeye 4	1359	965	253276
Buckeye 5	1359	967	253277
Buckeye 10	1359	969	253278
Somnambulant 1	1360	035	253279
Somnambulant 2	1360	037	253280
Somnambulant 3	1360	039	253281
Somnambulant 4	1360	041	253282
Somnambulant 5	1360	043	253283
Somnambulant 6	1360	045	253284
Somnambulant 7	1360	047	253285
Somnambulant 8	1360	049	253286
Somnambulant 9	1360	051	253287
Somnambulant 10	1360	053	253288
Somnambulant 11	1360	055	253289
Somnambulant 12	1360	057	253290
Somnambulant 13	1360	059	253291
Somnambulant 14	1360	061	253292
Sue 37	1360	063	253293
Sue 38	1360	065	253294
Amended	1381	883	
Sue 39	1360	067	253295
Sue 40	1360	069	253296
Amended	1381	885	
Sue 41	1360	071	253297
Amended	1381	887	
Sue 42	1360	073	253298
Amended	1381	889	
Sue 43	1360	075	253299
Amended	1381	891	
Sue 44	1360	077	253300
Sue 45	1360	079	253301
Amended	1381	893	
Sue 46	1360	081	253302
Sue 48	1360	083	253303

ARIZONA
STATE OFFICE
PHOENIX, ARIZONA

RECEIVED
BUREAU OF
LAND MANAGEMENT
JUL 19 A 10:16

23

EXHIBIT A

Unpatented Mining Claims and Mill Site Claims : Pinal, County, AZ
Pioneer-Mineral Creek-Cochran-Copper Butte-Riverside Mining Districts

<u>Claim</u>	<u>Book or Docket</u>	<u>Page</u>	<u>BLM Serial No.</u>
Sue 49	1360	085	253304
Sue 50	1360	087	253305
Sue 51	1360	089	253306
Sue 52	1360	091	253307
Sue 53	1360	093	253308
Sue 54	1360	095	253309
Sue 55	1360	097	253310
Sue 56	1360	099	253311
Sue 57	1360	101	253312
Sue 58	1360	103	253313
Sue 59	1360	105	253314
Sue 60	1360	107	253315
Sue 61	1360	109	253316
Sue 62	1360	111	253317
Sue 63	1360	113	253318
Sue 64	1360	115	253319
Sue 66	1360	119	253321
Sue 67	1360	121	253322
Sue 69	1360	125	253324
Sue 71	1360	129	253326
Sue 72	1360	131	253327
Sue 73	1360	133	253328
Sue 74	1360	135	253329
Sue 75	1360	137	253330
Sue 76	1360	139	253331
Sue 77	1360	141	253332
Sue 78	1360	143	253333
Sue 79	1360	145	253334
Sue 80	1360	147	253335
Sue 81	1360	149	253336
Sue 82	1360	151	253337
Sue 83	1360	153	253338
Sue 84	1360	155	253339
Sue 85	1360	157	253340
Sue 86	1360	159	253341

RECEIVED
BUREAU OF
LAND MANAGEMENT
ARIZONA
STATE OFFICE
PHOENIX, ARIZONA
2001 JUL 19 A 10:16

EXHIBIT A

Unpatented Mining Claims and Mill Site Claims : Pinal, County, AZ
Pioneer-Mineral Creek-Cochran-Copper Butte-Riverside Mining Districts

<u>Claim</u>	<u>Book or Docket</u>	<u>Page</u>	<u>BLM Serial No.</u>
Sue 87	1360	161	253342
Sue 88	1360	163	253343
Sue 89	1360	165	253344
Sue 90	1360	167	253345
Sue 91	1360	169	253346
Sue 92	1360	171	253347
Sue 93	1360	173	253348
Sue 94	1360	175	253349
Sue 95	1360	177	253350
Sue 96	1360	179	253351
Sue 97	1360	181	253352
Sue 98	1360	183	253353
Sue 99	1360	185	253354
Sue 100	1360	187	253355
Sue 101	1360	189	253356
Sue 102	1360	191	253357
Sue 103	1360	193	253358
Sue 104	1360	195	253359
Sue 105	1360	197	253360
Sue 116	1360	199	253361
Sue 117	1360	201	253362
Sue 118	1360	203	253363
Sue 119	1360	205	253364
Sue 201	1360	207	253365
TW 12	1360	241	253366
TW 13	1360	243	253367
TW 14	1360	245	253368
Amended	1381	901	
TW 15	1360	247	253369
TW 16	1360	249	253370
TW 17	1360	251	253371
TW 18	1360	253	253372
TW 19	1360	255	253373
TW 20	1360	257	253374
TW 21	1360	259	253375

ARIZONA
STATE OFFICE
PHOENIX, ARIZONA

2001 JUL 19 A 10: 16

RECEIVED
BUREAU OF
LAND MANAGEMENT

34

EXHIBIT A

Unpatented Mining Claims and Mill Site Claims : Pinal, County, AZ
Pioneer-Mineral Creek-Cochran-Copper Butte-Riverside Mining Districts

<u>Claim</u>	<u>Book or Docket</u>	<u>Page</u>	<u>BLM Serial No.</u>
TW 22	1360	261	253376
TW 23	1360	263	253377
TW 24	1360	265	253378
TW 25	1360	267	253379
TW 26	1360	269	253380
TW 29	1360	271	253381
TW 30	1360	273	253382
TW 31	1360	275	253383
TW 32	1360	277	253384
TW 33	1360	279	253385
TW 34	1360	281	253386
TW 35	1360	283	253387
TW 36	1360	285	253388
TW 37	1360	287	253389
TW 38	1360	289	253390
TW 39	1360	291	253391
TW 40	1360	293	253392
TW 41	1360	295	253393
TW 42	1360	297	253394
TW 43	1360	299	253395
TW 44	1360	301	253396
TW 45	1360	303	253397
TW 46	1360	305	253398
TW 47	1360	307	253399
TW 48	1360	309	253400
TW 49	1360	311	253401
TW 50	1360	313	253402
TW 51	1360	315	253403
TW 52	1360	317	253404
TW 53	1360	319	253405
TW 54	1360	321	253406
TW 55	1360	323	253407
TW 56	1360	325	253408
TW 57	1360	327	253409
TW 58	1360	329	253410

ARIZONA
STATE OFFICE
PHOENIX, ARIZONA

2001 JUL 19 A 10:16

RECEIVED
BUREAU OF
LAND MANAGEMENT

35

EXHIBIT A

Unpatented Mining Claims and Mill Site Claims : Pinal, County, AZ
 Pioneer-Mineral Creek-Cochran-Copper Butte-Riverside Mining Districts

<u>Claim</u>	<u>Book or Docket</u>	<u>Page</u>	<u>BLM Serial No.</u>
TW 59	1360	331	253411
TW 60	1360	333	253412
TW 61	1360	335	253413
TW 62	1360	337	253414
TW 63	1360	339	253415
TW 64	1360	341	253416
TW 65	1360	343	253417
TW 66	1360	345	253418
TW 67	1360	347	253419
TW 68	1360	349	253420
TW 69	1360	351	253421
TW 70	1360	353	253422
TW 71	1360	355	253423
TW 72	1360	357	253424
TW 73	1360	359	253425
TW 74	1360	361	253426
TW 75	1360	363	253427
TW 102	1360	365	253428
TW 103	1360	367	253429
TW 104	1360	369	253430
Copper Butte 20	1359	975	253456
Copper Butte 21	1359	977	253457
Terra 1	1360	209	253460
Terra 2	1360	211	253461
Amended	1381	895	
Terra 3	1360	213	253462
Terra 4	1360	215	253463
Terra 5	1360	217	253464
Terra 8	1360	223	253467
Terra 9	1360	225	253468
Terra 10	1360	227	253469
Terra 11	1360	229	253470
Terra 12	1360	231	253471
Terra 13	1360	233	253472
Terra 14	1360	235	253473

ARIZONA
 STATE OFFICE
 PHOENIX, ARIZONA

RECEIVED
 BUREAU OF
 LAND MANAGEMENT
 JUL 19 A 10:16

35

EXHIBIT A

Unpatented Mining Claims and Mill Site Claims : Pinal, County, AZ
 Pioneer-Mineral Creek-Cochran-Copper Butte-Riverside Mining Districts

<u>Claim</u>	<u>Book or Docket</u>	<u>Page</u>	<u>BLM Serial No.</u>
Amended	1381	897	
Terra 15	1360	237	253474
Amended	1381	899	
Terra 16	1360	239	253475
Walnut Canyon 1	1360	295	253476
Walnut Canyon 2	1360	393	253477
Walnut Canyon 3	1360	391	253478
Walnut Canyon 4	1360	389	253479
Walnut Canyon 5	1360	387	253480
Walnut Canyon 6	1360	385	253481
Walnut Canyon 7	1360	383	253482
Walnut Canyon 8	1360	381	253483
Walnut Canyon 14	1360	377	253485
Walnut Canyon 15	1360	375	253486
Walnut Canyon 18	1360	373	253487
Walnut Canyon 19	1360	371	253488
Butte #1	1553	378	289373
Butte #2	1553	379	289374
Sue 65	1869	958-959	325895
Sue 70	1869	960-961	325896

Adobe	52, Mines	493	67026
Amended		372	493
A Hunch No. 2	70, Mines	151	67027
Amended		213	35
A Hunch No. 3	70, Mines	488	67028
Amended		213	36
A Hunch No. 4	73, Mines	267	67029
Amended		213	37
A Hunch No. 5	73, Mines	268	67030
Amended		213	38
A Hunch No. 6	73, Mines	269	67031
Amended		213	39

ARIZONA
 STATE OFFICE
 PHOENIX, ARIZONA

2008 JUL 19 A 10: 16

RECEIVED
 BUREAU OF
 LAND MANAGEMENT

EXHIBIT A

Unpatented Mining Claims and Mill Site Claims : Pinal, County, AZ
 Pioneer-Mineral Creek-Cochran-Copper Butte-Riverside Mining Districts

<u>Claim</u>	<u>Book or Docket</u>	<u>Page</u>	<u>BLM Serial No.</u>
A Hunch No. 7	78, Mines	241	67032
Amended	213	40	
Canyon No. 6	364	200	67033
Carnation	30, Mines	499	67035
Chest	35, Mines	197	67036
Chloride Gulch	15, Mines	219	67037
Amended	36, Mines	591	
Combination	30, Mines	499	67038
Contact No. 3	32, Mines	531	67039
Copper Ace No. 1	264	537	67040
Copper Ace No. 2	264	538	67041
Copper Ace No. 3	264	539	67042
Copper Ace No. 4	264	540	67043
Copper Zone No. 4	24, Mines	543	67045
Amended	372	491	
Copper Zone No. 5	24, Mines	544	67046
Amended	372	492	
Happy Vale	35, Mines	421	67047
Led	35, Mines	301	67048
Major	32, Mines	531	67049
Major No. 2	32, Mines	532	67050
Major No. 3	32, Mines	533	67051
Major No. 4	35, Mines	421	67052
Major No. 5	46, Mines	26	67053
Major No. 6	46, Mines	27	67054
Mescal No. 1	188	564	67055
Amended	193	425	
Mescal No. 2	188	565	67056
Mescal No. 3	188	566	67057
Mescal No. 4	188	567	67058
Mescal No. 5	189	328	67059
Mescal No. 6	188	568	67060
Mescal No. 7	188	569	67061
Mescal No. 8	189	55	67062
Mescal No. 9	189	56	67063

ARIZONA
 STATE OFFICE
 PHOENIX, ARIZONA

JUL 19 A 10:16

RECEIVED
 BUREAU OF
 LAND MANAGEMENT

30

EXHIBIT A

Unpatented Mining Claims and Mill Site Claims : Pinal, County, AZ
Pioneer-Mineral Creek-Cochran-Copper Butte-Riverside Mining Districts

<u>Claim</u>	<u>Book or Docket</u>	<u>Page</u>	<u>BLM Serial No.</u>
Mescal No. 10	189	57	67064
Mescal No. 11	189	58	67065
Mescal No. 12	189	59	67066
Mescal No. 13	189	60	67067
Mescal No. 14	189	61	67068
Mescal No. 15	189	62	67069
Mescal No. 16	189	329	67070
Mescal No. 17	189	63	67071
Mescal No. 18	189	199	67072
Mescal No. 19	189	64	67073
Mescal No. 20	189	65	67074
Mescal No. 21	189	210	67075
Mescal No. 22	189	201	67076
Mescal No. 23	189	202	67077
Mescal No. 24	189	203	67078
Mescal No. 25	189	204	67079
Mescal No. 26	189	205	67080
Amended	194	528	
Mescal No. 27	194	529	67081
Mescal No. 28	194	530	67082
Mescal No. 29	194	531	67083
Mescal No. 30	194	532	67084
Mescal No. 31	194	533	67085
Mescal No. 32	194	534	67086
Mescal No. 33	194	535	67087
Mescal No. 34	194	536	67088
Mescal No. 35	194	537	67089
Mescal No. 36	194	538	67090
Mescal No. 37	194	539	67091
Mescal No. 38	194	540	67092
Mescal No. 39	194	541	67093
Mescal No. 40	195	564	67094
Mescal No. 41	195	565	67095
Mescal No. 42	195	566	67096
Mescal No. 43	197	230	67097

ARIZONA
STATE OFFICE
PHOENIX, ARIZONA

2001 JUL 19 A 10:17

RECEIVED
BUREAU OF
LAND MANAGEMENT

34

EXHIBIT A

Unpatented Mining Claims and Mill Site Claims : Pinal, County, AZ
 Pioneer-Mineral Creek-Cochran-Copper Butte-Riverside Mining Districts

<u>Claim</u>	<u>Book or Docket</u>	<u>Page</u>	<u>BLM Serial No.</u>
Mescal No. 44	197	231	67098
Mescal No. 45	197	232	67099
Mescal No. 46	197	233	67100
Mescal No. 47	197	234	67101
Amended	1869	910-911	
Mescal No. 49	197	236	67103
Amended	1869	914-914	
Mescal No. 50	195	562	67104
Amended	1869	916	
Mescal No. 51	195	563	67105
Mesquite No. 1	197	228	67106
Mesquite No. 2	197	229	67107
Odessa	35, Mines	422	67108
Olive	35, Mines	198	67109
Recall	35, Mines	198	67110
Rustler No. 1	364	196	67111
Rustler No. 2	364	197	67112
Rustler No. 3	364	198	67113
Rustler No. 4	364	199	67114
Silverball (SilverBall)	39, Mines	457	67115
Silver King	31, Mines	495	67116
Silver Lead	31, Mines	496	67117
Silver Leaf (SilverLeap)	31, Mines	497	67118
Silver Leap No. 3	32, Mines	530	67119
Silver Queen	31, Mines	496	67120
Silver Threads	31, Mines	497	67121
Star	31, Mines	494	67122
Would be Expert	31, Mines	302	67123
Southern No. 1	297	230	67173
Southern No. 2	297	231	67174
Southern No. 3	297	232	67175
Southern No. 4	297	233	67176
Southern No. 5	297	234	67177
Amended	1869	940-941	
Southern No. 6	297	235	67178

31

ARIZONA
 STATE OFFICE
 PHOENIX, ARIZONA

2001 JUL 19 A 10:17

RECEIVED
 BUREAU OF
 LAND MANAGEMENT

EXHIBIT A

Unpatented Mining Claims and Mill Site Claims : Pinal, County, AZ
 Pioneer-Mineral Creek-Cochran-Copper Butte-Riverside Mining Districts

<u>Claim</u>	<u>Book or Docket</u>	<u>Page</u>	<u>BLM Serial No.</u>
Amended	1869	942-943	
Southern No. 7	334	532	67179
Southern No. 8	334	533	67180
Amended	1869	944-945	
Ray Southern 1	47, Mines	462	67181
Ray Southern 5	47, Mines	463	67182
Amended	1869	918-919	
Ray Southern 6	47, Mines	464	67183
Amended	1869	920-921	
Ray Southern 7	47, Mines	465	67184
Amended	1869	922-923	
Ray Southern 10	47, Mines	468	67187
Amended	1869	924-925	
Ray Southern 11	47, Mines	469	67188
Amended	297	236	
Ray Southern 12	47, Mines	470	67189
Amended	1869	926-927	
Ray Southern 16	55, Mines	355	67193
Ray Southern 17	56, Mines	527	67195
Amended	1869	934-935	
Ray Southern 39	155	134	67196
Amended	360	522	
Reamended	1869	636-937	
Ray Southern 40	155	86	67197
Amended	360	523	
Reamended	1869	938-939	
Ray Southern 41	155	87	67198
Amended	360	524	
Ray Southern 42	158	88	67199
Amended	360	525	
Bur No. 1	719	609	67249
Amended	974	225	
Bur No. 2	719	610	67250
Amended	974	227	
Bur No. 3	719	611	

18

RECEIVED
 BUREAU OF
 LAND MANAGEMENT
 ANIZONA
 STATE OFFICE
 PHOENIX, ARIZONA
 2005 JUL 9 A 10: 17

EXHIBIT A

Unpatented Mining Claims and Mill Site Claims : Pinal, County, AZ
Pioneer-Mineral Creek-Cochran-Copper Butte-Riverside Mining Districts

<u>Claim</u>	<u>Book or Docket</u>	<u>Page</u>	<u>BLM Serial No.</u>
Amended	974	229	
Bur No. 4	719	612	67252
Amended	974	231	
Bur No. 5	719	613	67253
Amended	974	233	
Bur No. 6	719	614	67254
Amended	974	235	
Bur No. 7	719	615	67255
Amended	974	237	
Bur No. 8	719	616	67256
Amended	974	239	
Bur No. 9	719	617	67257
Amended	974	241	
Bur No. 10	719	618	67258
Amended	974	243	
Reamended	1890	405-406	
Bur No. 11	719	619	67259
Amended	974	245	
Bur No. 12	719	620	67260
Amended	974	247	
Reamended	1890	407-408	
Bur No. 13	719	621	67261
Amended	974	249	
Bur No. 14	719	622	67262
Amended	974	251	
Reamended	1890	409-410	
Bur No. 15	719	623	67263
Amended	974	253	
Bur No. 16	719	624	67264
Amended	974	255	
Reamended	1890	411-412	
Bur No. 17	719	625	67265
Amended	974	257	
Reamended	1890	413-414	
Bur No. 18	719	626	

ARIZONA
STATE OFFICE
PHOENIX, ARIZONA

67266
JUL 19 A 10:17

RECEIVED
BUREAU OF
LAND MANAGEMENT

15

EXHIBIT A

Unpatented Mining Claims and Mill Site Claims : Pinal, County, AZ
 Pioneer-Mineral Creek-Cochran-Copper Butte-Riverside Mining Districts

<u>Claim</u>	<u>Book or Docket</u>	<u>Page</u>	<u>BLM Serial No.</u>
Amended	974	259	
Reamended	1890	415-416	
Bur No. 19	719	627	67267
Amended	974	261	
Reamended	1890	417-418	
Bur No. 20	719	628	67268
Amended	974	263	
Reamended	1890	419-420	
Bur No. 22	719	630	67269
Amended	974	265	
Reamended	1869	946-947	
Bur No. 24	719	632	67271
Amended	974	269	
Reamended	1869	948-949	
Bur No. 26	719	634	67273
Amended	974	273	
Reamended	1869	950-951	
Bur No. 27	719	635	67274
Amended	974	275	
Bur No. 28	719	636	67275
Amended	974	277	
Reamended	1869	952-953	
Bur No. 30	719	638	67277
Amended	974	281	
Reamended	1869	954-955	
Bur No. 31	719	639	67278
Amended	974	283	
Bur No. 32	719	640	67279
Amended	974	285	
Reamended	1869	956-957	
Bur No. 33	719	641	67280
Amended	974	287	
Bur No. 34	719	642	67281
Amended	974	289	
Reamended	1869	970-971	

ARIZONA
 STATE OFFICE
 PHOENIX, ARIZONA

2001 JUL 19 A 10:17

RECEIVED
 BUREAU OF
 LAND MANAGEMENT

EXHIBIT A

Unpatented Mining Claims and Mill Site Claims : Pinal, County, AZ
 Pioneer-Mineral Creek-Cochran-Copper Butte-Riverside Mining Districts

<u>Claim</u>	<u>Book or Docket</u>	<u>Page</u>	<u>BLM Serial No.</u>
Bur No. 37	719	645	67284
Amended	974	295	
Bur No. 39	719	647	67286
Amended	974	299	
Bur No. 40	719	648	67287
Amended	974	301	
Reamended	1869	978-979	
Bur No. 41	719	649	67288
Amended	974	303	
Bur No. 43	720	591	67289
Amended	974	305	
Bur No. 45	719	651	67290
Amended	974	307	
Bur No. 46	719	652	67291
Amended	974	309	
Bur No. 47	719	653	67292
Amended	974	311	
Bur No. 48	719	654	67293
Amended	974	313	
Bur No. 49	719	655	67294
Amended	974	315	
Bur No. 50	719	656	67295
Amended	974	317	
Bur No. 51	719	657	67296
Amended	974	319	
Reamended	1890	421-422	
Bur No. 52	719	658	67297
Amended	974	321	
Bur No. 53	719	659	67298
Amended	974	323	
Reamended	1890	423-424	
Bur No. 54	719	660	67299
Amended	974	325	
Bur No. 55	719	661	67300
Amended	974	327	

ARIZONA
 STATE OFFICE
 PHOENIX, ARIZONA

RECEIVED
 BUREAU OF
 LAND MANAGEMENT
 2001 JUL 19 A 10:17

16

EXHIBIT A

Unpatented Mining Claims and Mill Site Claims : Pinal, County, AZ
Pioneer-Mineral Creek-Cochran-Copper Butte-Riverside Mining Districts

<u>Claim</u>	<u>Book or Docket</u>	<u>Page</u>	<u>BLM Serial No.</u>
Reamended	1890	425-426	
Bur No. 56	719	662	67301
Amended	974	329	
Bur No. 57	719	663	67302
Amended	974	331	
Reamended	1890	427-428	
Bur No. 58	719	664	67303
Amended	974	333	
Bur No. 59	719	665	67304
Amended	974	335	
Reamended	1890	429-430	
Bur No. 60	719	666	67305
Amended	974	337	
Reamended	1890	431-432	
Bur No. 61	719	667	67306
Amended	974	339	
Reamended	1890	433-434	
Bur No. 62	719	668	67307
Amended	974	341	
Reamended	1890	435-436	
Bur No. 63	719	669	67308
Amended	974	343	
Reamended	1890	437-438	
Bur No. 64	719	670	67309
Amended	974	345	
Reamended	1890	439-440	
Bur No. 65	719	671	67310
Amended	974	347	
Reamended	1890	441-442	
Bur No. 66	719	672	67311
Amended	974	349	
Bur No. 67	719	673	67312
Amended	974	351	
Reamended	1890	443-444	
Bur No. 68	719	674	

ARIZONA
STATE OFFICE
PHOENIX, ARIZONA

RECEIVED
BUREAU OF
LAND MANAGEMENT
2001 JUL 19 A 10: 17

13

EXHIBIT A

Unpatented Mining Claims and Mill Site Claims : Pinal, County, AZ
 Pioneer-Mineral Creek-Cochran-Copper Butte-Riverside Mining Districts

<u>Claim</u>	<u>Book or Docket</u>	<u>Page</u>	<u>BLM Serial No.</u>
Amended	974	353	
Bur No. 69	719	675	67314
Amended	974	355	
Reamended	1890	445-446	
Bur No. 71	719	677	67315
Amended	974	357	
Bur No. 73	719	679	67316
Amended	974	359	
Bur No. 75	719	681	67317
Amended	974	361	
Bur No. 77	719	683	67318
Amended	974	363	
Reamended	1869	980-981	
Bur No. 83	719	689	67321
Amended	974	369	
Reamended	1869	984-985	
Bur No. 86	719	690	67322
Amended	974	371	
Bur No. 87	719	691	67323
Amended	974	373	
Bur No. 88	719	692	67324
Amended	974	375	
Bur No. 89	719	693	67325
Amended	974	377	
Bur No. 90	719	694	67326
Amended	974	379	
Bur No. 91	719	695	67327
Amended	974	381	
Bur No. 92	719	696	67328
Amended	974	383	
Bur No. 93	719	697	67329
Amended	974	385	
Bur No. 94	719	698	67330
Amended	974	387	
Bur No. 95	719	699	67331

ARIZONA
 STATE OFFICE
 PHOENIX, ARIZONA

RECEIVED
 BUREAU OF
 LAND MANAGEMENT
 2001 JUL 19 A 10:17

EXHIBIT A

Unpatented Mining Claims and Mill Site Claims : Pinal, County, AZ
 Pioneer-Mineral Creek-Cochran-Copper Butte-Riverside Mining Districts

<u>Claim</u>	<u>Book or Docket</u>	<u>Page</u>	<u>BLM Serial No.</u>
Amended	974	389	
Bur No. 116	719	718	67332
Amended	974	391	
Bur No. 117	719	719	67333
Amended	974	393	
Bur No. 118	719	720	67334
Amended	974	395	
Bur No. 119	719	721	67335
Amended	974	397	
Bur No. 120	719	722	67336
Amended	974	399	
Bur No. 121	719	723	67337
Amended	974	401	
Bur No. 122	719	724	67338
Amended	974	403	
Bur No. 123	719	725	67339
Amended	974	405	
Bur No. 124	719	726	67340
Amended	974	407	
Bur No. 125	719	727	67341
Amended	974	409	
Bur No. 126	719	728	67342
Amended	974	411	
Bur No. 127	719	729	67343
Amended	974	413	
Bur No. 128	719	730	67344
Amended	974	415	
Bur No. 129	719	731	67345
Amended	974	417	
Bur No. 130	719	732	67346
Amended	974	419	
Blue Hills No. 1	280	374	67428
Blue Hills No. 2	280	375	67429
Blue Hills No. 3	280	376	67430
Blue Hills No. 4	280	377	67431

19

RECEIVED
 BUREAU OF
 LAND MANAGEMENT
 ANZOLLA
 STATE OFFICE
 PHOENIX, ARIZONA
 2001 JUL 19 A 10:17

EXHIBIT A

Unpatented Mining Claims and Mill Site Claims : Pinal, County, AZ
 Pioneer-Mineral Creek-Cochran-Copper Butte-Riverside Mining Districts

<u>Claim</u>	<u>Book or Docket</u>	<u>Page</u>	<u>BLM Serial No.</u>
Blue Hills No. 5	280	378	67432
Blue Hills No. 6	280	379	67433
Blue Hills No. 7	280	380	67434
Blue Hills No. 8	280	381	67435
Blue Hills No. 9	280	382	67436
Blue Hills No. 10	280	383	67437
Blue Hills No. 11	280	384	67438
Blue Hills No. 12	280	385	67439
Ray No. 2	545	102	67441
Ray No. 4	545	104	67443
Ray No. 5	545	105	67444
Ray No. 6	545	106	67445
Ray No. 7	545	107	67446
Ray No. 8	545	108	67447
Ray No. 9	545	109	67448
Ray No. 10	545	110	67449
Ray No. 11	545	111	67450
Ray No. 12	545	112	67451
Ray No. 13	545	113	67452
Ray No. 14	545	114	67453
Ray No. 15	552	367	67454
Ray No. 16	545	116	67455
Ray No. 17	545	117	67456
Ray No. 18	545	118	67457
Ray No. 20	545	120	67459
Ray No. 21	545	121	67460
Ray No. 22	552	381	67461
Ray No. 23	545	122	67462
Ray No. 24	552	382	67463
Ray No. 25	545	123	67464
Ray No. 26	552	383	67465
Ray No. 27	545	124	67466
Ray No. 28	552	384	67467
Ray No. 29	545	125	67468
Ray No. 30	552	385	67469

ARIZONA
 STATE OFFICE
 PHOENIX, ARIZONA

RECEIVED
 BUREAU OF
 LAND MANAGEMENT
 AUG 19 A 10:17

35

EXHIBIT A

Unpatented Mining Claims and Mill Site Claims : Pinal, County, AZ
 Pioneer-Mineral Creek-Cochran-Copper Butte-Riverside Mining Districts

<u>Claim</u>	<u>Book or Docket</u>	<u>Page</u>	<u>BLM Serial No.</u>
Ray No. 31	552	386	67470
Ray No. 32	552	387	67471
Ray No. 33	552	388	67472
Ray No. 34	552	389	67473
Ray No. 35	545	126	67474
Ray No. 36	545	127	67475
Ray No. 37	545	128	67476
Ray No. 38	545	129	67477
Ray No. 39	545	130	67478
Ray No. 40	545	131	67479
Ray No. 41	545	132	67480
Ray No. 42	545	133	67481
Ray No. 43	552	390	67482
Ray No. 44	552	391	67483
Ray No. 45	552	392	67484
Ray No. 46	552	393	67485
Ray No. 47	552	394	67486
Ray No. 48	552	395	67487
Ray No. 49	546	444	67488
Ray No. 50	546	445	67489
Ray No. 51	546	446	67490
Ray No. 52	546	447	67491
Ray No. 53	546	448	67492
Ray No. 54	546	449	67493
Ray No. 55	546	450	67494
Ray No. 56	546	451	67495
Ray No. 57	546	452	67496
Ray No. 58	546	453	67497
Ray No. 59	546	454	67498
Ray No. 60	552	396	67499
Ray No. 61	548	185	67500
Ray No. 62	548	186	67501
Ray No. 63	548	187	67502
Ray No. 64	548	188	67503
Ray No. 65	548	189	67504

ARIZONA
 STATE OFFICE
 PHOENIX, ARIZONA

JUL 19 A 10:17

RECEIVED
 BUREAU OF
 LAND MANAGEMENT

35

EXHIBIT A

Unpatented Mining Claims and Mill Site Claims : Pinal, County, AZ
Pioneer-Mineral Creek-Cochran-Copper Butte-Riverside Mining Districts

<u>Claim</u>	<u>Book or Docket</u>	<u>Page</u>	<u>BLM Serial No.</u>
Ray No. 66	548	190	67505
Ray No. 67	548	191	67506
Ray No. 68	548	192	67507
Ray No. 69	548	193	67508
Ray No. 70	548	194	67509
Ray No. 71	548	195	67510
Ray No. 72	548	196	67511
Ray No. 73	552	370	67512
Ray No. 74	552	371	67513
Ray No. 75	552	372	67514
Ray No. 76	552	373	67515
Ray No. 77	552	374	67516
Ray No. 78	552	375	67517
Ray No. 79	552	376	67518
Ray No. 80	552	377	67519
Ray No. 81	552	378	67520
Ray No. 82	552	379	67521
Ray No. 83	552	380	67522
Ray No. 84	758	967	67523
Ray No. 85	758	968	67524
Ray No. 86	758	969	67525
Ray No. 87	758	970	67526
Ray No. 88	758	971	67527
Ray No. 89	758	972	67528
Ray No. 90	758	973	67529
Ray No. 91	758	974	67530
Ray No. 92	758	975	67531
Ray No. 93	758	976	67532
Ray No. 94	758	977	67533
Ray No. 95	758	978	67534
Ray No. 96	758	979	67535
Ray No. 97	758	980	67536
Ray No. 99	785	780	67538
Ray No. 100	785	781	67539
Ray No. 101	785	782	67540

ARIZONA
STATE OFFICE
PHOENIX, ARIZONA

2001 JUL 19 A 10:17

RECEIVED
BUREAU OF
LAND MANAGEMENT

EXHIBIT A

Unpatented Mining Claims and Mill Site Claims : Pinal, County, AZ
Pioneer-Mineral Creek-Cochran-Copper Butte-Riverside Mining Districts

<u>Claim</u>	<u>Book or Docket</u>	<u>Page</u>	<u>BLM Serial No.</u>
Pat No. 1	1076	304	138158
Pat No. 2	1076	306	138159
Pat No. 3	1076	308	138160
Pat No. 4	1076	310	138161
RMD No. 39	1083	493	141524
RMD no. 40	1083	495	141525
RMD No. 41	1083	497	141526
RMD No. 42	1083	499	141527
RMD No. 43	1083	501	141528
RMD No. 44	1083	503	141529
RMD No. 45	1083	505	141530
RMD No. 46	1083	507	141531
RMD No. 47	1083	509	141532
RMD No. 48	1083	511	141533
RMD No. 49	1083	513	141534
RMD No. 50	1083	515	141535
RMD No. 51	1083	517	141536
RMD No. 52	1083	519	141537
RMD No. 53	1083	521	141538
RMD No. 54	1083	523	141539
RMD No. 55	1083	525	141540
RMD No. 56	1083	527	141541
RMD No. 57	1083	529	141542
RMD No. 58	1083	531	141543
RMD No. 59	1083	533	141544
RMD No. 60	1083	535	141545
RMD No. 61	1083	537	141546
RMD No. 62	1083	539	141547
RMD No. 63	1083	541	141548
RMD No. 64	1083	543	141549
RMD No. 65	1083	545	141550
RMD No. 66	1083	547	141551
RMD No. 67	1083	549	141552
RMD No. 68	1083	551	141553
RMD No. 69	1083	553	141554

ARIZONA
STATE OFFICE
PHOENIX, ARIZONA

2001 JUL 19 A 10:17

RECEIVED
BUREAU OF
LAND MANAGEMENT

50

EXHIBIT A

Unpatented Mining Claims and Mill Site Claims : Pinal, County, AZ
 Pioneer-Mineral Creek-Cochran-Copper Butte-Riverside Mining Districts

<u>Claim</u>	<u>Book or Docket</u>	<u>Page</u>	<u>BLM Serial No.</u>
RMD No. 70	1083	555	141555
RMD No. 137	1083	689	141622
RMD No. 138	1083	691	141623
Mescal No. 48	1869	912-913	325897
Ray Southern 14	1869	928-929	325898
Ray Southern	1869	930-931	325899
Ray Southern 16-A	1869	932-933	325900
Bur No. 35	1869	972-973	325904
Bur No. 36	1869	974-975	325905
Bur No. 38	1869	976-977	325906
Bur No. 81	1869	982-983	325907
Ray No. 98	1869	986-987	325908

Elder 3	1671	022	303735
Elder 4	1671	024	303736
Elder 5	1671	026	303737
Elder 6	1671	028	303738
Elder 7	1671	030	303739
Elder 8	1671	032	303740
Elder 9	1671	034	303741
Elder 10	1671	036	303742
Elder 11	1671	038	303743
Elder 12	1671	040	303744
Elder 15	1671	046	303747
Amended	1869	964-965	
Elder 17	1671	050	303749
Elder 19	1671	054	303751
Elder 21	1671	058	303753
Elder 23	1671	062	303755
Elder 30	1671	076	303762
Elder 31	1671	078	303763
Elder 32	1671	080	303764
Elder 33	1671	082	303765

ARIZONA
 STATE OFFICE
 PHOENIX, ARIZONA

A 10-18

RECEIVED
 BUREAU OF
 LAND MANAGEMENT

EXHIBIT A

Unpatented Mining Claims and Mill Site Claims : Pinal, County, AZ
 Pioneer-Mineral Creek-Cochran-Copper Butte-Riverside Mining Districts

<u>Claim</u>	<u>Book or Docket</u>	<u>Page</u>	<u>BLM Serial No.</u>
Elder 34	1671	084	303766
Elder 35	1671	086	303767
Elder 36	1671	088	303768
Elder 37	1671	090	303769
Elder 38	1671	092	303770
Elder 39	1671	094	303771
Elder 48	1671	096	303772
Elder 49	1671	098	303773
Elder 50	1671	100	303774
Elder 51	1671	102	303775
Elder 52	1671	104	303776
Elder 53	1671	106	303777
Elder 54	1671	108	303778
Elder 55	1671	110	303779
Elder 56	1671	112	303780
Elder 57	1671	114	303781
Elder 2	1752	867	315170
Elder 40	1752	869	315171
Elder 41	1752	871	315172
Elder 42	1752	873	315173
Elder 43	1752	875	315174
Elder 44	1752	877	315175
Elder 45	1752	879	315176
Elder 46	1752	881	315177
Elder 47	1752	883	315178
Elder 58	1752	885	315179
Elder 59	1752	887	315180
Elder 60	1752	889	315181
Elder 61	1752	891	315182
Elder 62	1752	962-963	315183
Elder 63	1752	895	315184
Elder 64	1752	897	315185
Elder 65	1752	899	315186
Elder 13A	1869	962-963	325901
Elder 18A	1869	966-967	325902

ARIZONA
 STATE OFFICE
 PIONEER, ARIZONA

RECEIVED
 BUREAU OF
 LAND MANAGEMENT
 JUL 19 A 10:18

35

EXHIBIT A

Unpatented Mining Claims and Mill Site Claims : Pinal, County, AZ
 Pioneer-Mineral Creek-Cochran-Copper Butte-Riverside Mining Districts

<u>Claim</u>	<u>Book or Docket</u>	<u>Page</u>	<u>BLM Serial No.</u>
Elder 22A	1869	968-969	325903

Portland 5	683	163	67373

Portland 6	683	164	67374
Portland 7	683	166	67375

Teapot No. 11	850	617	1186 ✓
Teapot No. 12	850	618	1187 ✓
Livingston No. 2	133	196	67365
New Year No. 3	57, Mines	575	67366
New Year No. 4	57, Mines	576	67367
New Year No. 5	57, Mines	577	67368
New Year No. 6	57, Mines	578	67369
New Year No. 7	57, Mines	579	67370
New Year No. 8	57, Mines	580	67371
New Year No. 9	57, Mines	581	67372
Portland No. 8	720	592	67376
Portland No. 9	720	593	67377
Portland No. 10	720	594	67378
Portland No. 11	720	595	67379
Portland No. 12	720	596	67380
Portland No. 13	720	597	67381
Portland No. 14	720	598	67382
Portland No. 15	720	599	67383
Portland No. 16	720	600	67384
Teapot No. 1	834	692	67385
Teapot No. 2	834	693	67386
Teapot No. 3	834	694	67387
Teapot No. 4	834	695	67388
Teapot No. 5	834	696	67389

ARIZONA
 STATE OFFICE
 PHOENIX, ARIZONA

RECEIVED
 BUREAU OF
 LAND MANAGEMENT
 SEP 19 A 10:18

EXHIBIT A

Unpatented Mining Claims and Mill Site Claims : Pinal, County, AZ
 Pioneer-Mineral Creek-Cochran-Copper Butte-Riverside Mining Districts

<u>Claim</u>	<u>Book or Docket</u>	<u>Page</u>	<u>BLM Serial No.</u>
Teapot No. 6	834	697	67390
Teapot No. 7	834	698	67391
Teapot No. 8	834	699	67392
Teapot No. 9	834	700	67393
Teapot No. 10	834	701	67394
Red Hills No. 1	129	129	67395
Amended	152	393	
Red Hills No. 2	129	130	67396
Amended	152	394	
Red Hills No. 3	129	131	67397
Amended	152	395	
Red Hills No. 4	129	132	67398
Amended	491	46	
Red Hills No. 5	129	133	67399
Amended	491	47	
Red Hills No. 6	129	134	67400
Red Hills No. 7	129	135	67401
Red Hills No. 8	133	195	67402
Red Hills No. 9	129	137	67403
Amended	132	177	
Red Hills No. 11	129	139	67404
Amended	132	178	
Red Hills Fraction	487	394	67405
Red Bluff	495	504	67406
West No. 1	520	971	67407
West No. 2	520	972	67408
West No. 3	520	973	67409
West No. 4	520	974	67410
West No. 5	520	975	67411
West No. 6	520	976	67412
West No. 7	520	977	67413
West No. 8	520	978	67414
West No. 9	520	979	67415
West No. 10	520	980	67416
West No. 11	520	981	67417

ARIZONA
 STATE OFFICE
 PHOENIX, ARIZONA

2001 JUL 19 A 10:18

RECEIVED
 BUREAU OF
 LAND MANAGEMENT

22

EXHIBIT A

Unpatented Mining Claims and Mill Site Claims : Pinal, County, AZ
 Pioneer-Mineral Creek-Cochran-Copper Butte-Riverside Mining Districts

<u>Claim</u>	<u>Book or Docket</u>	<u>Page</u>	<u>BLM Serial No.</u>
West No. 12	520	982	67418
West No. 13	520	983	67419
West No. 14	520	984	67420
West No. 15	520	985	67421
West No. 16	520	986	67422
West No. 17	520	987	67423
West No. 18	520	988	67424
West No. 19	520	989	67425
West No. 20	520	990	67426
West No. 21	520	991	67427

Wedge No. 1	431	418	67025

Dacite #1	604	893	46919
Dacite #2	604	894	46920
Dacite #3	604	895	46921
Dacite #4	604	896	46922
Dacite #5	604	897	46923
Dacite #6	604	898	46924
Kay 139	604	861	47104
Kay 140	604	862	47105
Kay 140 Amended	1753	771 and 772	
Kay 144	604	866	47109
Kay 152	604	874	47117
Kay 154	604	876	47119
LD No. 1	688	408	47272
LD No. 1 Amended	711	870	
LD No. 2	688	409	47273
LD No. 2 Amended	693	556	
LD No. 3	693	408	47274
LD No. 3 Amended	688	870	
LD No. 4	688	398	

ARIZONA
 STATE OFFICE
 PHOENIX, ARIZONA

RECEIVED
 BUREAU OF
 LAND MANAGEMENT
 2001 JUL 19 A 10:18

26

EXHIBIT A

Unpatented Mining Claims and Mill Site Claims : Pinal, County, AZ
 Pioneer-Mineral Creek-Cochran-Copper Butte-Riverside Mining Districts

<u>Claim</u>	<u>Book or Docket</u>	<u>Page</u>	<u>BLM Serial No.</u>
LD No. 4 Amended	693	558	
LD No. 5	688	399	47276
LD No. 5 Amended	693	559	
LD No. 6	688	400	47277
LD No. 6 Amended	693	560	
LD No. 7	688	401	47278
LD No. 7 Amended	693	561	
LD No. 8	688	402	47279
LD No. 8 Amended	693	562	
LD No. 9	688	410	47280
LD No. 9 Amended	716	365	
Kay 82	1732	181 and 182	313010
Kay 84	1732	185 and 186	313012
Kay 86	1732	189 and 190	313014
Kay 88	1732	193 and 194	313016
Kay 129	1732	195 and 196	313017
Kay 130	1732	197 and 198	313018
Kay 131	1732	199 and 200	313019
Kay 132	1732	201 and 202	313020
Kay 133	1732	203 and 204	313021
Kay 134	1732	205 and 206	313022
Kay 135	1732	207 and 208	313023
Kay 136	1732	209 and 210	313024
Kay 137	1732	211 and 212	313025
Kay 138	1732	213 and 214	313026
Kay 141	1732	215 and 216	313027
Kay 142	1732	217 and 218	313028
Kay 143	1732	219 and 220	313029
Kay 145	1732	221 and 222	313030
Kay 146	1732	223 and 224	313031
Kay 147	1732	225 and 226	313032
Kay 148	1732	227 and 228	313033
Kay 149	1732	229 and 230	313034
Kay 150	1732	231 and 232	313035
Kay 151	1753	767 and 768	15168

ARIZONA
 STATE OFFICE
 PHOENIX, ARIZONA

RECEIVED
 BUREAU OF
 LAND MANAGEMENT
 2007 JUL 19 A 10:18

5

EXHIBIT A

Unpatented Mining Claims and Mill Site Claims : Pinal, County, AZ
 Pioneer-Mineral Creek-Cochran-Copper Butte-Riverside Mining Districts

<u>Claim</u>	<u>Book or Docket</u>	<u>Page</u>	<u>BLM Serial No.</u>
Kay 153	1753	769 and 770	315169
Rook No. 1	1771	262	316548
Rook No. 2	1771	263	316549
Rook No. 3	1771	264	316550
Rook No. 4	1771	265	316551
Rook No. 5	1771	266	316552
Rook No. 6	1771	267	316553
Rook No. 7	1771	268	316554

Margaret 69	559	854	45754
Margaret 69 East	568	276	45755
Margaret 133	559	860	45820
Margaret 135	559	862	45823
Margaret 137	559	864	45826
Margaret 138	559	865	45827
Margaret 138 Amended	574	588	
Margaret 139	559	866	45828
Margaret 140	559	867	45829
Margaret 140 Amended	574	589	
Margaret 153	564	531	45842
Margaret 154	564	532	45843
Margaret 155	564	533	45844
Margaret 156	564	534	45845
Margaret 157	559	874	45846
Margaret 159	559	876	45849
Margaret 161	559	878	45852
Margaret 162	559	879	45853
Margaret 162 West	568	282	45854
Margaret 163	559	880	45855
Margaret 164	559	881	45856
Margaret 164 Amended	583	785	
Margaret 164 West	568	283	45857
Margaret 165	559	882	45858

ARIZONA
 STATE OFFICE
 PINEBLISS, ARIZONA

RECEIVED
 BUREAU OF
 LAND MANAGEMENT
 2001 JUL 19 A 10:18

5

EXHIBIT A

Unpatented Mining Claims and Mill Site Claims : Pinal, County, AZ
Pioneer-Mineral Creek-Cochran-Copper Butte-Riverside Mining Districts

<u>Claim</u>	<u>Book or Docket</u>	<u>Page</u>	<u>BLM Serial No.</u>
Margaret 166	559	883	45859
Margaret 166 West	568	284	45860
Margaret 217	559	884	45901
Margaret 218	559	885	45902
Margaret 219	559	886	45903
Margaret 220	559	887	45904
Margaret 221	559	888	45905
Margaret 222	559	889	45906
Margaret 223	559	890	45907
Margaret 224	559	891	45908
Margaret 225	559	892	45909
Margaret 225 Amended	583	784	
Margaret 226	559	893	45910
Margaret 226 Amended	574	603	
Margaret 227	564	535	45911
Margaret 228	564	536	45912
Margaret 229	564	537	45913
Margaret 230	564	538	45914
Margaret 231	564	539	45915
Margaret 233	559	894	45916
Margaret 234	559	895	45917
Margaret 234 West	568	287	45918
Margaret 235	560	729	45919
Margaret 236	560	730	45920
Margaret 236 Amended	574	604	
Margaret 237	560	731	45921
Margaret 238	560	732	45922
Margaret 239	560	733	45923
Margaret 240	560	734	45924
Margaret 241	560	735	45925
Margaret 242	560	736	45926
Margaret 242 Amended	574	605	
Margaret 243	560	737	45927
Margaret 244	560	738	45928
Margaret 244 Amended	574	606	

ARIZONA
STATE OFFICE
PIONEER, ARIZONA

RECEIVED
BUREAU OF
LAND MANAGEMENT
2001 JUL 19 A 10:18

30

EXHIBIT A

Unpatented Mining Claims and Mill Site Claims : Pinal, County, AZ
Pioneer-Mineral Creek-Cochran-Copper Butte-Riverside Mining Districts

<u>Claim</u>	<u>Book or Docket</u>	<u>Page</u>	<u>BLM Serial No.</u>
Margaret 245	560	739	45929
Margaret 246	560	740	45930
Margaret 247	559	896	45931
Margaret 248	559	897	45932
Margaret 248 Amended	574	607	
Margaret 249	561	578	45933
Margaret 250	561	579	45934
Margaret 251	561	580	45935
Margaret 252	561	581	45936
Margaret 253	561	582	45937
Margaret 254	561	583	45938
Margaret 255	561	584	45939
Margaret 256	561	585	45940
Margaret 257	561	586	45941
Margaret 258	561	587	45942
Margaret 259	561	588	45943
Margaret 260	561	589	45944
Margaret 261	560	741	45945
Margaret 262	560	742	45946
Margaret 263	560	743	45947
Margaret 264	560	744	45948
Margaret 265	561	590	45949
Margaret 266	561	591	45950
Margaret 267	561	592	45951
Margaret 268	561	593	45952
Margaret 269	560	745	45953
Margaret 270	560	746	45954
Margaret 271	560	747	45955
Margaret 272	560	748	45956
Margaret 273	561	594	45957
Margaret 274	561	595	45958
Margaret 275	561	596	45959
Margaret 276	561	596	45960
Margaret 277	561	596	45961
Margaret 278	561	597	45962

ARIZONA
STATE OFFICE
PHOENIX, ARIZONA

JUL 19 A 10:18

RECEIVED
BUREAU OF
LAND MANAGEMENT

34

EXHIBIT A

Unpatented Mining Claims and Mill Site Claims : Pinal, County, AZ
Pioneer-Mineral Creek-Cochran-Copper Butte-Riverside Mining Districts

<u>Claim</u>	<u>Book or Docket</u>	<u>Page</u>	<u>BLM Serial No.</u>
Margaret 279	561	598	45963
Margaret 280	561	599	45964
Margaret 281	561	600	45965
Margaret 282	561	603	45966
Margaret 283	567	542	45967
Margaret 284	567	543	45968
Margaret 285	567	544	45969
Margaret 286	567	545	45970
Margaret 287	564	540	45971
Margaret 305	565	739	45985
Margaret 306	565	740	45986
Margaret 307	565	741	45987
Margaret 308	565	742	45988
Margaret 309	565	743	45989
Margaret 310	565	744	45990
Margaret 311	565	745	45991
Margaret 312	565	746	45992
Margaret 313	565	747	45993
Margaret 314	565	748	45994
Margaret 315	565	749	45995
Margaret 316	565	750	45996
Margaret 317	565	751	45997
Margaret 318	565	752	45998
Margaret 319	565	753	45999
Margaret 320	565	754	46000
Margaret 321	567	546	46001
Margaret 322	567	547	46002
Margaret 323	567	548	46003
Margaret 324	567	549	46004
Margaret 325	565	755	46005
Margaret 327	565	757	46007
Margaret 328	565	758	46008
Margaret 331	572	914	46011
Margaret 331 Amended	614	329	46012
Margaret 332	572	915	46012

ARIZONA
STATE OFFICE
PHOENIX, ARIZONA

2001 JUL 19 A 10:18

RECEIVED
BUREAU OF
LAND MANAGEMENT

34

EXHIBIT A

Page 31 Of 45

Unpatented Mining Claims and Mill Site Claims : Pinal, County, AZ
 Pioneer-Mineral Creek-Cochran-Copper Butte-Riverside Mining Districts

<u>Claim</u>	<u>Book or Docket</u>	<u>Page</u>	<u>BLM Serial No.</u>
Margaret 332 Amended	583	788	
Margaret 333	572	916	46013
Margaret 334	572	917	46014
Margaret 335	572	918	46015
Margaret 335 Amended	583	787	
Margaret 336	572	919	46016
Kay 1	1732	129 and 130	312984
Kay 2	1732	131 and 132	312985
Kay 3	1732	133 and 134	312986
Kay 4	1732	135 and 136	312987
Kay 5	1732	137 and 138	312988
Kay 6	1732	139 and 140	312989
Kay 7	1732	141 and 142	312990
Kay 8	1732	143 and 144	312991
Kay 9	1732	145 and 146	312992
Kay 10	1762	147 and 148	312993
Kay 11	1732	149 and 150	312994
Kay 12	1732	151 and 152	312995
Kay 13	1732	153 and 154	312996
Kay 14	1732	155 and 156	312997
Kay 15	1732	157 and 158	312998
Kay 16	1732	159 and 160	312999
Kay 17	1732	161 and 162	313000
Kay 18	1732	163 and 164	313001
Kay 19E	1732	165 and 166	313002
Kay 19W	1732	167 and 168	313003
Kay 20E	1732	169 and 170	313004
Kay 20W	1732	171 and 172	313005
Kay 21E	1732	173 and 174	313006
Kay 21W	1732	175 and 176	313007
Kay 22	1732	177 and 178	313008
Kay 81	1732	179 and 180	313009
Kay 83	1732	183 and 184	313011
Kay 85	1732	187 and 188	313013
Kay 87	1732	191 and 192	313015

ARIZONA
 STATE OFFICE
 PHOENIX, ARIZONA

2001 JUL 19 A 10:18

RECEIVED
 BUREAU OF
 LAND MANAGEMENT

33

EXHIBIT A

Unpatented Mining Claims and Mill Site Claims : Pinal, County, AZ
Pioneer-Mineral Creek-Cochran-Copper Butte-Riverside Mining Districts

<u>Claim</u>	<u>Book or Docket</u>	<u>Page</u>	<u>BLM Serial No.</u>

Belgravia No. 1	536	29	67349
Belgravia No. 2	536	30	67350
Belgravia No. 3	536	31	67351
Belgravia No. 4	536	32	67352
Belgravia No. 5	536	33	67353
Belgravia No. 6	536	34	67354
Belgravia No. 7	536	35	67355
Belgravia No. 8	536	36	67356
Belgravia No. 9	536	37	67357
Belgravia No. 10	536	38	67358
Belgravia No. 11	536	39	67359
Belgravia No. 12	536	40	67360
Belgravia No. 13	536	41	67361
Belgravia No. 14	536	42	67362
Belgravia No. 15	536	43	67363
Belgravia No. 16	536	44	67364

Erman No. 1	537	209	67124
Amended	974	163	
Erman No. 2	537	210	67125
Amended	974	165	
Erman No. 3	537	211	67126
Amended	974	167	
Erman No. 4	537	212	67127
Amended	974	169	
Erman No. 5	537	213	67128
Amended	974	171	
Erman No. 6	537	214	67129
Amended	974	173	
Erman No. 7	537	215	67130

RECEIVED
BUREAU OF
LAND MANAGEMENT
23
2008 JUL 19 A 10:18
ARIZONA
STATE OFFICE
PHOENIX, ARIZONA

EXHIBIT A

Unpatented Mining Claims and Mill Site Claims : Pinal, County, AZ
Pioneer-Mineral Creek-Cochran-Copper Butte-Riverside Mining Districts

<u>Claim</u>	<u>Book or Docket</u>	<u>Page</u>	<u>BLM Serial No.</u>
Amended	974	175	
Erman No. 8	537	216	67131
Amended	974	177	
Erman No. 9	537	217	67132
Amended	974	179	
Erman No. 10	537	218	67133
Amended	974	181	
Erman No. 11	537	219	67134
Amended	974	183	
Erman No. 12	537	220	67135
Amended	974	185	
Erman No. 13	537	221	67136
Amended	974	187	
Erman No. 14	537	222	67137
Amended	974	189	
Erman No. 15	537	223	67138
Amended	974	191	
Erman No. 16	537	224	67139
Amended	974	193	
Erman No. 17	537	225	67140
Amended	974	195	
Erman No. 18	537	226	67141
Amended	974	197	
Erman No. 19	537	227	67142
Amended	974	199	
Erman No. 20	537	228	67143
Amended	974	201	
Erman No. 21	537	229	67144
Amended	974	203	
Erman No. 22	537	230	67145
Amended	974	205	
Erman No. 23	537	231	67146
Amended	974	207	
Erman No. 24	537	232	67147
Amended	974	209	

ARIZONA
STATE OFFICE
PHOENIX, ARIZONA

RECEIVED
BUREAU OF
LAND MANAGEMENT
2001 JUL 19 A 10:18

14

EXHIBIT A

Unpatented Mining Claims and Mill Site Claims : Pinal, County, AZ
 Pioneer-Mineral Creek-Cochran-Copper Butte-Riverside Mining Districts

<u>Claim</u>	<u>Book or Docket</u>	<u>Page</u>	<u>BLM Serial No.</u>
Erman No. 25	537	233	67148
Amended	974	211	
Erman No. 26	537	234	67149
Amended	974	213	
Erman No. 27	537	235	67150
Amended	974	215	
Erman No. 28	537	236	67151
Amended	974	217	
Erman No. 29	537	237	67152
Amended	974	219	
Erman No. 30	542	378	67153
Amended	974	221	
Erman No. 31	542	379	67154
Amended	974	223	
River No. 4	673	389	67155
River No. 5	673	390	67156
River No. 6	673	391	67157
River No. 7	673	392	67158
River No. 8	673	393	67159
River No. 9	673	394	67160
River No. 13	673	398	67161
River No. 14	673	399	67162
River No. 15	673	400	67163
River No. 16	673	401	67164
River No. 17	673	402	67165
River No. 18	673	403	67166
River No. 22	673	404	67167
River No. 23	673	405	67168
River No. 24	673	406	67169
River No. 25	673	407	67170
River No. 26	673	408	67171
River No. 27	673	409	67172

 TORTILLA 1

1997

004762

ARIZONA
 STATE OFFICE
 PHOENIX, ARIZONA

2001 JUL 19 A 10:19

RECEIVED
 BUREAU OF
 LAND MANAGEMENT
 344575

26

EXHIBIT A

Unpatented Mining Claims and Mill Site Claims : Pinal, County, AZ
Pioneer-Mineral Creek-Cochran-Copper Butte-Riverside Mining Districts

<u>Claim</u>	<u>Book or Docket</u>	<u>Page</u>	<u>BLM Serial No.</u>
TORTILLA 2	1997	004763	344576
TORTILLA 3	1997	004764	344577
TORTILLA 4	1997	004765	344578
TORTILLA 5	1997	004766	344579
TORTILLA 6	1997	004767	344580
TORTILLA 7	1997	004768	344581
TORTILLA 8	1997	004769	344582
TORTILLA 9	1997	004770	344583
TORTILLA 10	1997	004771	344584
TORTILLA 11	1997	004772	344585
TORTILLA 12	1997	004773	344586
TORTILLA 13	1997	004774	344587
TORTILLA 14	1997	004775	344588
TORTILLA 15	1997	006417	344652
TORTILLA 16	1997	006418	344653
TORTILLA 17	1997	006419	344654
TORTILLA 18	1997	006420	344655
TORTILLA 19	1997	006421	344656
TORTILLA 20	1997	006422	344657
TORTILLA 21	1997	006423	344658
TORTILLA 22	1997	006424	344659
TORTILLA 23	1997	006425	344660
TORTILLA 24	1997	006426	344661
TORTILLA 25	1997	006427	344662
TORTILLA 26	1997	006428	344663
TORTILLA 27	1997	006429	344664
TORTILLA 28	1997	006430	344665
TORTILLA 29	1997	006431	344666
TORTILLA 30	1997	006432	344667
TORTILLA 31	1997	006433	344668
TORTILLA 32	1997	006434	344669
TORTILLA 33	1997	006435	344670
TORTILLA 34	1997	006436	344671
TORTILLA 35	1997	006437	344672
TORTILLA 36	1997	006438	344673

ARIZONA
STATE OFFICE
PHOENIX, ARIZONA

RECEIVED
BUREAU OF
LAND MANAGEMENT
JUL 19 A 10:19

35

EXHIBIT A

Unpatented Mining Claims and Mill Site Claims : Pinal, County, AZ
Pioneer-Mineral Creek-Cochran-Copper Butte-Riverside Mining Districts

<u>Claim</u>	<u>Book or Docket</u>	<u>Page</u>	<u>BLM Serial No.</u>

RUSTLER 1	1997	013769	345629
RUSTLER 2	1997	013770	345630
RUSTLER 3	1997	013771	345631
RUSTLER 4	1997	013772	345632

HACKBERRY 1	1997	010513	345188
HACKBERRY 2	1997	010514	345189
HACKBERRY 3	1997	010515	345190
HACKBERRY 4	1997	010516	345191
HACKBERRY 5	1997	010517	345192
HACKBERRY 6	1997	010518	345193
HACKBERRY 7	1997	010519	345194
HACKBERRY 8	1997	010520	345195
HACKBERRY 9	1997	010521	345196
HACKBERRY 10	1997	010522	345197
HACKBERRY 11	1997	010523	345198
HACKBERRY 12	1997	010524	345199
HACKBERRY 13	1997	010525	345200
HACKBERRY 14	1997	010526	345201
HACKBERRY 15	1997	010527	345202
HACKBERRY 16	1997	010528	345203
HACKBERRY 17	1997	010529	345204
HACKBERRY 18	1997	010530	345205
HACKBERRY 19	1997	010531	345206
HACKBERRY 20	1997	010532	345207
HACKBERRY 21	1997	010533	345208
HACKBERRY 22	1997	010534	345209
HACKBERRY 23	1997	010535	345210
HACKBERRY 24	1997	010536	345211
HACKBERRY 25	1997	010537	345212
HACKBERRY 26	1997	010538	345213

ARIZONA
STATE OFFICE
PIONEER, ARIZONA

RECEIVED
BUREAU OF
LAND MANAGEMENT
2007 JUN 19 A 10:19

EXHIBIT A

Unpatented Mining Claims and Mill Site Claims : Pinal, County, AZ
Pioneer-Mineral Creek-Cochran-Copper Butte-Riverside Mining Districts

<u>Claim</u>	<u>Book or Docket</u>	<u>Page</u>	<u>BLM Serial No.</u>
HACKBERRY 27	1997	010539	345214
HACKBERRY 28	1997	010540	345215
HACKBERRY 29	1997	010541	345216
HACKBERRY 30	1997	010542	345217
HACKBERRY 31	1997	010543	345218
HACKBERRY 32	1997	010544	345219
HACKBERRY 33	1997	010545	345220
HACKBERRY 34	1997	010546	345221
HACKBERRY 35	1997	010547	345222
HACKBERRY 36	1997	010548	345223
HACKBERRY 37	1997	010549	345224
HACKBERRY 38	1997	010550	345225
HACKBERRY 39	1997	010551	345226
HACKBERRY 40	1997	010552	345227
HACKBERRY 41	1997	010553	345228
HACKBERRY 42	1997	010554	345229
HACKBERRY 43	1997	010555	345230
HACKBERRY 44	1997	010556	345231
HACKBERRY 45	1997	008632	344757
HACKBERRY 46	1997	008633	344758
HACKBERRY 47	1997	008634	344759
HACKBERRY 48	1997	008635	344760
HACKBERRY 49	1997	008636	344761
HACKBERRY 50	1997	008637	344762
HACKBERRY 51	1997	008638	344763
HACKBERRY 52	1997	008639	344764
HACKBERRY 53	1997	008640	344765
HACKBERRY 54	1997	008641	344766
HACKBERRY 55	1997	008642	344767
HACKBERRY 56	1997	008643	344768
HACKBERRY 57	1997	008644	344769
HACKBERRY 58	1997	008645	344770
HACKBERRY 59	1997	008646	344771
HACKBERRY 60	1997	008647	344772
HACKBERRY 61	1997	008648	344773

ARIZONA
STATE OFFICE
PHOENIX, ARIZONA

35
RECEIVED
BUREAU OF
LAND MANAGEMENT
JUL 19 A 10: 19

EXHIBIT A

Unpatented Mining Claims and Mill Site Claims : Pinal, County, AZ
Pioneer-Mineral Creek-Cochran-Copper Butte-Riverside Mining Districts

<u>Claim</u>	<u>Book or Docket</u>	<u>Page</u>	<u>BLM Serial No.</u>
HACKBERRY 62	1997	008649	344774
HACKBERRY 63	1997	009613	345121
HACKBERRY 64	1997	009614	345122
HACKBERRY 65	1997	009615	345123
HACKBERRY 66	1997	009616	345124
HACKBERRY 67	1997	009617	345125
HACKBERRY 68	1997	009618	345126
HACKBERRY 69	1997	009619	345127
HACKBERRY 70	1997	009620	345128
HACKBERRY 71	1997	009621	345129
HACKBERRY 72	1997	013038	345354
HACKBERRY 73	1997	013039	345355
HACKBERRY 74	1997	013040	345356
HACKBERRY 75	1997	013041	345357
HACKBERRY 76	1997	013042	345358
HACKBERRY 77	1997	013043	345359
HACKBERRY 78	1997	013044	345360
HACKBERRY 79	1997	013045	345361
HACKBERRY 80	1997	013046	345362
HACKBERRY 81	1997	013047	345363
HACKBERRY 82	1997	013048	345364
HACKBERRY 83	1997	013049	345365
HACKBERRY 84	1997	013050	345366
HACKBERRY 85	1997	013051	345367
HACKBERRY 86	1997	013052	345368
HACKBERRY 87	1997	013053	345369
HACKBERRY 88	1997	013054	345370
HACKBERRY 89	1997	013055	345371
HACKBERRY 90	1997	013056	345372
HACKBERRY 91	1997	013057	345373
HACKBERRY 92	1997	013058	345374
HACKBERRY 93	1997	013059	345375
HACKBERRY 94	1997	013060	345376
HACKBERRY 95	1997	013061	345377
HACKBERRY 96	1997	013062	345378

ARIZONA
STATE OFFICE
PHOENIX, ARIZONA

RECEIVED
BUREAU OF
LAND MANAGEMENT
MAY 19 10:19 AM

EXHIBIT A

Unpatented Mining Claims and Mill Site Claims : Pinal, County, AZ
Pioneer-Mineral Creek-Cochran-Copper Butte-Riverside Mining Districts

<u>Claim</u>	<u>Book or Docket</u>	<u>Page</u>	<u>BLM Serial No.</u>
HACKBERRY 97	1997	013063	345379
HACKBERRY 98	1997	013064	345380
HACKBERRY 99	1997	013065	345381
HACKBERRY 100	1997	013066	345382
HACKBERRY 101	1997	013067	345383
HACKBERRY 102	1997	013068	345384
HACKBERRY 103	1997	013069	345385
HACKBERRY 104	1997	013070	345386
HACKBERRY 105	1997	013071	345387
HACKBERRY 106	1997	013072	345388
HACKBERRY 107	1997	013073	345389

***** End of unpatented mining claims and beginning of mill site claims *****

AXER No. 1	1487	238-239	277550
AXER No. 2	1487	240-241	277551
AXER No. 3	1487	242-243	277552
AXER No. 4	1487	244-245	277553
AXER No. 5	1487	246-247	277554
AXER No. 6	1487	248-249	277555
AXER No. 7	1487	250-251	277556
AXER No. 8	1487	252-253	277557
AXER No. 9	1487	254-255	277558
AXER No. 10	1487	256-257	277559
AXER No. 11	1487	258-259	277560
AXER No. 12	1487	260-261	277561
AXER No. 13	1487	262-263	277562
AXER No. 14	1487	264-265	277563
AXER No. 15	1487	266-267	277564
AXER No. 16	1487	268-269	277565
AXER No. 17	1487	270-271	277566
AXER No. 18	1487	272-273	277567
AXER No. 19	1487	274-275	277568
AXER No. 20	1487	276-277	277569
AXER No. 21	1487	278-279	277570

ARIZONA
STATE OFFICE
PIERCE, ARIZONA

2001 JUL 19 A 10: 19

RECEIVED
BUREAU OF
LAND MANAGEMENT

32

EXHIBIT A

Unpatented Mining Claims and Mill Site Claims : Pinal, County, AZ
Pioneer-Mineral Creek-Cochran-Copper Butte-Riverside Mining Districts

<u>Claim</u>	<u>Book or Docket</u>	<u>Page</u>	<u>BLM Serial No.</u>
AXER No. 22	1487	280-281	277571
AXER No. 23	1487	282-283	277572
AXER No. 24	1487	284-285	277573
AXER No. 25	1487	286-287	277574
AXER No. 26	1487	288-289	277575
AXER No. 27	1487	290-291	277576
AXER No. 28	1487	292-293	277577
AXER No. 29	1487	294-295	277578
AXER No. 30	1487	296-297	277579
AXER No. 31	1487	298-299	277580
AXER No. 32	1487	300-301	277581
AXER No. 33	1487	302-303	277582
AXER No. 34	1487	304-305	277583
AXER No. 35	1487	306-307	277584
AXER No. 36	1487	308-309	277585
AXER No. 37	1487	310-311	277586
AXER No. 38	1487	312-313	277587
AXER No. 39	1487	314-315	277588
AXER No. 40	1487	316-317	277589
AXER No. 41	1487	318-319	277590
AXER No. 42	1487	320-321	277591
AXER No. 43	1487	322-323	277592
AXER No. 44	1487	324-325	277593
AXER No. 45	1487	326-327	277594
AXER No. 46	1487	328-329	277595
AXER No. 47	1487	330-331	277596
AXER No. 48	1487	332-333	277597
AXER No. 49	1487	334-335	277598
AXER No. 50	1487	336-337	277599
AXER No. 51	1487	338-339	277600
AXER No. 52	1487	340-341	277601
AXER No. 53	1487	342-343	277602
AXER No. 54	1487	344-345	277603
AXER No. 55	1487	346-347	277604
AXER No. 56	1487	348-349	277605

ARIZONA
STATE OFFICE
PIENIX, ARIZONA

2001 JUL 19 A 10:19

RECEIVED
BUREAU OF
LAND MANAGEMENT

35

EXHIBIT A

Unpatented Mining Claims and Mill Site Claims : Pinal, County, AZ
Pioneer-Mineral Creek-Cochran-Copper Butte-Riverside Mining Districts

<u>Claim</u>	<u>Book or Docket</u>	<u>Page</u>	<u>BLM Serial No.</u>
AXER No. 57	1487	350-351	277606
AXER No. 58	1487	352-353	277607
AXER No. 59	1487	354-355	277608
AXER No. 60	1487	356-357	277609
AXER No. 61	1487	358-359	277610
AXER No. 62	1487	360-361	277611
AXER No. 63	1487	362-363	277612
AXER No. 64	1487	364-365	277613
AXER No. 65	1487	366-367	277614
AXER No. 66	1487	368-369	277615
AXER No. 67	1487	370-371	277616
AXER No. 68	1487	372-373	277617
AXER No. 69	1487	374-375	277618
AXER No. 70	1487	376-377	277619
AXER No. 71	1487	378-379	277620
AXER No. 72	1487	380-381	277621
AXER No. 73	1487	382-383	277622
AXER No. 74	1487	384-385	277623
AXER No. 75	1487	386-387	277624
AXER No. 76	1487	388-389	277625
AXER No. 77	1487	390-391	277626
AXER No. 78	1487	392-393	277627
AXER No. 79	1487	394-395	277628
AXER No. 80	1487	396-397	277629
AXER No. 81	1487	398-399	277630
AXER No. 82	1487	400-401	277631
AXER No. 83	1487	402-403	277632
AXER No. 84	1487	404-405	277633
AXER No. 85	1487	406-407	277634
AXER No. 86	1487	408-409	277635
AXER No. 87	1487	410-411	277636
AXER No. 88	1487	412-413	277637
AXER No. 89	1487	414-415	277638
AXER No. 90	1487	416-417	277639
AXER No. 91	1487	418-419	277640

ARIZONA
STATE OFFICE
PHOENIX, ARIZONA

2001 JUL 19 A 10:19

RECEIVED
BUREAU OF
LAND MANAGEMENT

158
sds

EXHIBIT A

Page 42 Of 45

Unpatented Mining Claims and Mill Site Claims : Pinal, County, AZ Pioneer-Mineral Creek-Cochran-Copper Butte-Riverside Mining Districts

<u>Claim</u>	<u>Book or Docket</u>	<u>Page</u>	<u>BLM Serial No.</u>
AXER No. 92	1487	420-421	277641
AXER No. 93	1487	422-423	277642
AXER No. 94	1487	424-425	277643
AXER No. 95	1487	426-427	277644
AXER No. 96	1487	428-429	277645
AXER No. 97	1487	430-431	277646
AXER No. 98	1487	432-433	277647
AXER No. 99	1487	434-435	277648
AXER No. 100	1487	436-437	277649
AXER No. 101	1487	438-439	277650
AXER No. 102	1487	440-441	277651
AXER No. 103	1487	442-443	277652
AXER No. 104	1487	444-445	277653
AXER No. 105	1487	446-447	277654
AXER No. 106	1487	448-449	277655
AXER No. 107	1487	450-451	277656
AXER No. 108	1487	452-453	277657
AXER No. 109	1487	454-455	277658
AXER No. 110	1487	456-457	277659
AXER No. 111	1487	458-459	277660
AXER No. 112	1487	460-461	277661
AXER No. 113	1487	462-463	277662
AXER No. 114	1487	464-465	277663
AXER No. 115	1487	466-467	277664
AXER No. 116	1487	468-469	277665
AXER No. 117	1487	470-471	277666
AXER No. 118	1487	472-473	277667
AXER No. 119	1487	474-475	277668
AXER No. 120	1487	476-477	277669
AXER No. 121	1487	478-479	277670
AXER No. 122	1487	480-481	277671
AXER No. 123	1487	482-483	277672
AXER No. 124	1487	484-485	277673
AX-A No. 1	1487	178-179	277468

22

RECEIVED
 BUREAU OF
 LAND MANAGEMENT
 2001 JUL 19 A 10:19
 ARIZONA
 STATE OFFICE
 PHOENIX, ARIZONA

EXHIBIT A

Unpatented Mining Claims and Mill Site Claims : Pinal, County, AZ
Pioneer-Mineral Creek-Cochran-Copper Butte-Riverside Mining Districts

<u>Claim</u>	<u>Book or Docket</u>	<u>Page</u>	<u>BLM Serial No.</u>
AX-A No. 2	1487	180-181	277469
AX-A No. 3	1487	182-183	277470
AX-A No. 4	1487	184-185	277471
AX-A No. 5	1487	186-187	277472
AX-A No. 7	1487	190-191	277474
AX-A No. 31	1487	074-075	277498
AX-A No. 32	1487	076-077	277499
AX-A No. 33	1487	078-079	277500
AX-A No. 34	1487	080-081	277501
AX-A No. 36	1487	084-085	277503
AX-A No. 38	1487	088-089	277505
AX-A No. 40	1487	092-093	277507
AX-A No. 55	1487	122-123	277522
AX-A No. 56	1487	124-125	277523
AX-A No. 57	1487	126-127	277524
AX-A No. 58	1487	128-129	277525
AX-A No. 59	1487	130-131	277526
AX-A No. 60	1487	132-133	277527
AX-A No. 61	1487	134-135	277528
AX-A No. 62	1487	136-137	277529
AX-A No. 63	1487	138-139	277530
AX-A No. 64	1487	140-141	277531
AX-A No. 65	1487	142-143	277532
AX-A No. 66	1487	144-145	277533
AX-A No. 67	1487	146-147	277534
AX-A No. 68	1487	148-149	277535
AX-A No. 69	1487	150-151	277536
AX-A No. 70	1487	152-153	277537
AX-A No. 71	1487	154-155	277538
AX-A No. 73	1487	158-159	277540
AX-A No. 75	1487	162-163	277542
AX-A No. 77	1487	166-167	277544
LOT 5	2080	959-960	333067
C.E. #1	2080	961-962	333068

ARIZONA
STATE OFFICE
PHOENIX, ARIZONA

RECEIVED
BUREAU OF
LAND MANAGEMENT
JUL 19 A 10:19

34

EXHIBIT A

Unpatented Mining Claims and Mill Site Claims : Pinal, County, AZ
Pioneer-Mineral Creek-Cochran-Copper Butte-Riverside Mining Districts

<u>Claim</u>	<u>Book or Docket</u>	<u>Page</u>	<u>BLM Serial No.</u>
C.E. #2	2080	963-964	333069
C.E. #3	2080	965-966	333070
C.E. #4	2080	967-968	333071
C.E. #5	2080	969-970	333072
Raycon 46	1640	316-317	299654
Raycon 48	1640	320-321	299656
Raycon 50	1640	324-325	299658
Raycon 52	1640	328-329	299660
Raycon 54	1640	332-333	299662
Raycon 56	1640	336-337	299664
Raycon 65	1640	354-355	299673
Raycon 66	1640	356-357	299674
Raycon 67	1640	358-359	299675
Raycon 68	1640	360-361	299676
Raycon 69	1640	362-363	299677
Raycon 70	1640	364-365	299678
Raycon 85	1640	394-395	299693
Raycon 86	1640	396-397	299694
Raycon 87	1640	398-399	299695
Nat No. 1	1075	399-700	138162
Nat No. 2	1075	701-702	138163
Nat No. 3	1075	703-704	138164
Nat No. 4	1075	705-706	138165
Nat No. 5	SW/4 Sec. 23, T3S, R13E		338178
Nat No. 6	SW/4 Sec. 23, T3S, R13E		338179
Nat No. 7	SW/4 Sec. 23, T3S, R13E		338180
Nat No. 8	SW/4 Sec. 23, T3S, R13E		338181
Nat No. 9	SW/4 Sec. 23, T3S, R13E		338182
Nat No. 10	SW/4 Sec. 23, T3S, R13E		338183
Nat No. 11	SW/4 Sec. 23, T3S, R13E		338184
Nat No. 12	SW/4 Sec. 23, T3S, R13E		338185
Nat No. 13	SW/4 Sec. 23, T3S, R13E		338186
Nat No. 14	SW/4 Sec. 23, T3S, R13E		338187

33

ARIZONA
STATE OFFICE
PHOENIX, ARIZONA

2001 JUL 19 A 10:19

RECEIVED
BUREAU OF
LAND MANAGEMENT

EXHIBIT A

Unpatented Mining Claims and Mill Site Claims : Pinal, County, AZ
Pioneer-Mineral Creek-Cochran-Copper Butte-Riverside Mining Districts

<u>Claim</u>	<u>Book or Docket</u>	<u>Page</u>	<u>BLM Serial No.</u>
Nat No. 15	SW/4 Sec. 23, T3S, R13E		338188
Nat No. 16	SW/4 Sec. 23, T3S, R13E		338189
M. Tiger	SW/4 Sec. 1, T4S, R13E		353756

3

RECEIVED
BUREAU OF
LAND MANAGEMENT
2001 JUL 19 A 10:19
ARIZONA
STATE OFFICE
PHOENIX, ARIZONA

**United States Department of the Interior
Bureau of Land Management**
BUSINESS & SUPPORT SVCS DIV
222 N CENTRAL AVE
PHOENIX, AZ 85004 -2203
Phone: (602) 417-9200

Receipt	
No:	341391

Transaction #: 359313
Date of Transaction: 07/19/2001

CUSTOMER: ASARCO
BOX 5747
TUCSON, AZ 85703

LINE #	QTY	COMMODITY / SUBJECT / ACTION / PRODUCT	REMARKS	UNIT PRICE	TOTAL
1	1.00	LOCATABLE MINERALS / MINING CLAIMS-NOT NEW-UNADJUD, ONE AUTH NO. ONLY / MINING CLAIM MONEY RECEIVED (455)	MAINT 2002 (139)	- n/a -	\$139,000.00
TOTAL:					\$139,000.00

PAYMENT INFORMATION			
1	AMOUNT:	\$139,000.00	POSTMARKED: 07/18/2001
	TYPE:	CHECK	RECEIVED: 07/19/2001
	CHECK NO:	0155046502	
	NAME:	ASARCO INCORPORATED BOX 5747 TUCSON AZ 85703	

REMARKS

PHONE NO: SEE DOC

CASE SERIAL NUMBER INFORMATION		
TRNS #	LINE #	CASES
359313	1	AMC314545/\$139000.00

This receipt was generated by the automated BLM Collections and Billings System and is a paper representation of a portion of the official electronic record contained therein.

VERIFIED
9/19/01 spw

Receipt #: 149877
 Amount Received: 128,000.⁰⁰
 Date: 7/10/00
 Transaction #: 162490

Lead #: 141486, 253273, 277468, 289373, 299636
312984, 315168, 315170, 303735, 31654
345121, 325895, 333067, 338178
344575, 344652, 344757, 345188,
345354, 345629, 353756

AMC #	Code	\$\$\$\$
1186-1187	482	200 ⁰⁰
45754-45755		200 ⁰⁰
45820-		100 ⁰⁰
45823		100 ⁰⁰
45826-45824		400 ⁰⁰
45842-45846		500 ⁰⁰
45849		100 ⁰⁰
45852-45860		900 ⁰⁰
45901-45971		7100 ⁰⁰
45985-46005		3100 ⁰⁰
46007-46008		200 ⁰⁰
46011-46016		600 ⁰⁰
46919-46924		600 ⁰⁰
47104-47105		200 ⁰⁰
47109		100 ⁰⁰

AMC #	Code	\$\$\$\$
47117	482	100 ⁰⁰
47119		100 ⁰⁰
47272-47280		900 ⁰⁰
67025-67033		900 ⁰⁰
67035-67043		900 ⁰⁰
67045-67101		5700 ⁰⁰
67103-67184		8200 ⁰⁰
67187-67189		300 ⁰⁰
67193		100 ⁰⁰
67195-67199		500 ⁰⁰
67249-67269		2100 ⁰⁰
67271		100 ⁰⁰
67273-67275		300 ⁰⁰
67277-67281		500 ⁰⁰
67284		100 ⁰⁰

128,000.00
 100.00 Refund
 127,900.00
 AMC 345633 Closed
 Total: 34200⁰⁰

- 480---POL-----\$5
- 481---NOI-----\$5
- 482---Maint.---\$100
- 396---Trf.-----\$5
- 635---Amd.-----\$5
- 379---Refund

Refund \$100⁰⁰ for
 AMC 345633 Closed 10/20/00
 SOM

Entered: SB 7/20/00
 Date

Verified: AS 10-19-00
 Date

Sent to Accounts: 11/7/00
 Date

Earned by Accounts: _____
 Date

Receipt #: 149877

Lead #: _____

Amount Received: 128,000⁰⁰

Date: 7/10/00

Transaction #: 162490

AMC #	Code	\$\$\$\$
67286-67318	482	3300 ⁰⁰
67321-67346		3600 ⁰⁰
67349-67439		9100 ⁰⁰
67441		100 ⁰⁰
67443- ⁶⁷⁴⁵³ 67536		⁶³⁰⁰ 9400 ⁰⁰
⁶⁷⁴⁵⁹ 67538- ⁶⁷⁵³⁶ 67546		300 ⁰⁰
138158-138165		800 ⁰⁰
141524-141555		3200 ⁰⁰
141622-141623		200 ⁰⁰
253275-253319		4500 ⁰⁰
253321-253322		200 ⁰⁰
253324		100 ⁰⁰
253326-253430		10,500 ⁰⁰
253456-253457		200 ⁰⁰
253460-253464		500 ⁰⁰

AMC #	Code	\$\$\$\$
253467-253483	482	1700 ⁰⁰
253485-253488		400 ⁰⁰
277550-277673		12,400 ⁰⁰
277468- ²⁷⁷⁴⁷² 277474		⁶⁰⁰ 700 ⁰⁰
277498- ²⁷⁷⁴⁷⁷ 277501		400 ⁰⁰
277503		100 ⁰⁰
277505		100 ⁰⁰
277507		100 ⁰⁰
277522-277538		1700 ⁰⁰
277540		100 ⁰⁰
277542		100 ⁰⁰
277544		100 ⁰⁰
299654		100 ⁰⁰
299656		100 ⁰⁰
299658		100 ⁰⁰

Total: 63200⁰⁰

*(No) 67458 on list
on 277473 on list*

- 480----POL-----\$5
- 481----NOI-----\$5
- 482----Maint.---\$100
- 396----Trf.-----\$5
- 635----Amd.-----\$5
- 379----Refund

Entered: AB 7/20/00
Date

Verified: AS 10-19-00
Date

Sent to Accounts: _____
Date

Earned by Accounts: _____
Date

Receipt #: 149877

Lead #: _____

Amount Received: 128,000⁰⁰

Date: 7/10/00

Transaction #: 162490

AMC #	Code	\$\$\$\$
299660	482	100 ⁰⁰
299662		100 ⁰⁰
299664		100 ⁰⁰
299673-299678		1000 ⁰⁰
299693-299695		300 ⁰⁰
289373-289374		200 ⁰⁰
312984-313035		5200 ⁰⁰
315168-315182 315183		1500 ⁰⁰
315184-315186		300 ⁰⁰
303735-303744		1000 ⁰⁰
303747		100 ⁰⁰
303749		100 ⁰⁰
303751		100 ⁰⁰
303753		100 ⁰⁰
303755		100 ⁰⁰

AMC #	Code	\$\$\$\$
303762-303781	482	2000 ⁰⁰
316548-316554		700 ⁰⁰
325895-325903 325906		1400 ⁰⁰
333067-333072		600 ⁰⁰
338178-338189		1200 ⁰⁰
344575-344588		1400 ⁰⁰
344757-344774		1800 ⁰⁰
344652-344673		2200 ⁰⁰
345121-345129		900 ⁰⁰
345188-345231		4400 ⁰⁰
345355-345389		3500
345629- ³⁴⁵⁶³² 345633		500 ⁰⁰
353756		100 ⁰⁰
345354		100 ⁰⁰

AMC 315633 closed

Total: 30,600⁰⁰

- 480----POL-----\$5
- 481----NOI-----\$5
- 482----Maint.---\$100
- 396----Trf.-----\$5
- 635----Amd.-----\$5
- 379----Refund

Entered: AB 7/20/00
Date

Verified: Sc 10-18-00
Date

Sent to Accounts: _____
Date

Earned by Accounts: _____
Date

Authorized Date	11/07/2000
Instructions to Accounts	REFUND \$100.00 AMC 345633 CLOSED 10/20/1998
Login ID	1461
Entry Date	11/07/2000
Total Amount	\$100.00

ASARCO

RECEIVED
BUREAU OF
LAND MANAGEMENT
JUL 10 9 13 AM '00

Ray Complex

CERTIFIED MAIL P 392 888 449
RETURN RECEIPT REQUESTED

RECEIVED
STATE OFFICE
PHOENIX
July 7, 2000

Ms. Dorie Morrison
Mining Claims Section
Arizona State Office
Bureau of Land Management
Department of the Interior
222 North Central Avenue
Phoenix, AZ 85004-9200

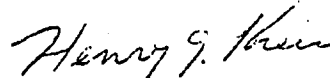
Notice of Intent to Hold and Payment of Annual Claim Maintenance Fees

Dear Ms. Morrison:

Enclosed are the following "Notices of Intent to Hold and Payment of Claim Maintenance Fees" affidavits along with ASARCO Incorporated checks for claim maintenance fee payment.

Affidavit		Fee Amount
Project / Mine	County	
Ray Complex	Pinal	\$128,000.00
Ray Complex	Gila	\$11,100.00

If you have any questions or need further information, please call me.



Henry G. Kreis
Property Manager
Telephone: (520) 798-7717

HGK/tlm
Enclosures
pc: N. A. Gambell, w/encl.

ASARCO

RECEIVED
BUREAU OF
LAND MANAGEMENT

JUL 10 9 14 AM '00

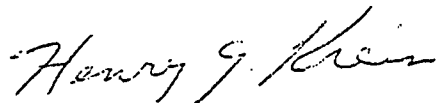
Ray Complex

PHOENIX, ARIZONA
STATE OFFICE
JUL 7 2000

Mining Claims Section
Arizona State Office
Bureau of Land Management
Department of the Interior
222 North Central Avenue
Phoenix, AZ 85004-9200

**Notice of Intent to Hold and
Payment of Annual Claim Maintenance Fees
Pinal County, Ray Complex**

This will serve as notice that ASARCO Incorporated, whose address for purposes of this filing is P.O. Box 5747, Tucson, Arizona 85703-0747, intends to hold the mining claims and/or mill sites described in Exhibit A attached hereto for the assessment year ending at 12 o'clock, noon, on September 1, 2001, by payment of the annual claim maintenance fee of \$100 per claim or site. Payment of such amount is made herewith for such assessment year for each of the claims and sites the name and BLM serial number of which, and the book and page or index number of recording of the location notice in the official records of Pinal County, Arizona, of which are set forth in Exhibit A attached hereto and by this reference incorporated herein.



Henry G. Kreis
Property Manager
Telephone: (520) 798-7717

State of Arizona)
) ss.
County of Pinal)

The foregoing instrument was acknowledged before me on the 7th day of July, 2000, by Henry G. Kreis, as agent for ASARCO Incorporated, a New Jersey corporation, on behalf of the corporation.

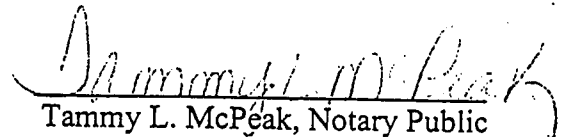


Tammy L. McPeak, Notary Public

EXHIBIT A

Page 1 Of 45

Unpatented Mining Claims and Mill Site Claims : Pinal, County, AZ Pioneer-Mineral Creek-Cochran-Copper Butte-Riverside Mining Districts

<u>Claim</u>	<u>Book or Docket</u>	<u>Page</u>	<u>BLM Serial No.</u>
Buckeye 3	1359	963	253275
Buckeye 4	1359	965	253276
Buckeye 5	1359	967	253277
Buckeye 10	1359	969	253278
Somnambulant 1	1360	035	253279
Somnambulant 2	1360	037	253280
Somnambulant 3	1360	039	253281
Somnambulant 4	1360	041	253282
Somnambulant 5	1360	043	253283
Somnambulant 6	1360	045	253284
Somnambulant 7	1360	047	253285
Somnambulant 8	1360	049	253286
Somnambulant 9	1360	051	253287
Somnambulant 10	1360	053	253288
Somnambulant 11	1360	055	253289
Somnambulant 12	1360	057	253290
Somnambulant 13	1360	059	253291
Somnambulant 14	1360	061	253292
Sue 37	1360	063	253293
Sue 38	1360	065	253294
Amended	1381	883	
Sue 39	1360	067	253295
Sue 40	1360	069	253296
Amended	1381	885	
Sue 41	1360	071	253297
Amended	1381	887	
Sue 42	1360	073	253298
Amended	1381	889	
Sue 43	1360	075	253299
Amended	1381	891	
Sue 44	1360	077	253300
Sue 45	1360	079	253301
Amended	1381	893	
Sue 46	1360	081	253302
Sue 48	1360	083	253303

ENTERED INTO COMPUTER
JUL 20 2000

STATE OFFICE
PIONEER, ARIZONA

JUL 10 9 14 AM '00

RECEIVED
BUREAU OF
LAND MANAGEMENT

EXHIBIT A

Unpatented Mining Claims and Mill Site Claims : Pinal, County, AZ
Pioneer-Mineral Creek-Cochran-Copper Butte-Riverside Mining Districts

<u>Claim</u>	<u>Book or Docket</u>	<u>Page</u>	<u>BLM Serial No.</u>
Sue 49	1360	085	253304
Sue 50	1360	087	253305
Sue 51	1360	089	253306
Sue 52	1360	091	253307
Sue 53	1360	093	253308
Sue 54	1360	095	253309
Sue 55	1360	097	253310
Sue 56	1360	099	253311
Sue 57	1360	101	253312
Sue 58	1360	103	253313
Sue 59	1360	105	253314
Sue 60	1360	107	253315
Sue 61	1360	109	253316
Sue 62	1360	111	253317
Sue 63	1360	113	253318
Sue 64	1360	115	253319
Sue 66	1360	119	253321
Sue 67	1360	121	253322
Sue 69	1360	125	253324
Sue 71	1360	129	253326
Sue 72	1360	131	253327
Sue 73	1360	133	253328
Sue 74	1360	135	253329
Sue 75	1360	137	253330
Sue 76	1360	139	253331
Sue 77	1360	141	253332
Sue 78	1360	143	253333
Sue 79	1360	145	253334
Sue 80	1360	147	253335
Sue 81	1360	149	253336
Sue 82	1360	151	253337
Sue 83	1360	153	253338
Sue 84	1360	155	253339
Sue 85	1360	157	253340
Sue 86	1360	159	253341 35

ENTERED INTO COMPUTER

JUL 20 2000

RECEIVED
BUREAU OF
LAND MANAGEMENT
PHOENIX, ARIZONA

JUL 10 9 14 AM '00

EXHIBIT A

Unpatented Mining Claims and Mill Site Claims : Pinal, County, AZ
Pioneer-Mineral Creek-Cochran-Copper Butte-Riverside Mining Districts

<u>Claim</u>	<u>Book or Docket</u>	<u>Page</u>	<u>BLM Serial No.</u>
Sue 87	1360	161	253342
Sue 88	1360	163	253343
Sue 89	1360	165	253344
Sue 90	1360	167	253345
Sue 91	1360	169	253346
Sue 92	1360	171	253347
Sue 93	1360	173	253348
Sue 94	1360	175	253349
Sue 95	1360	177	253350
Sue 96	1360	179	253351
Sue 97	1360	181	253352
Sue 98	1360	183	253353
Sue 99	1360	185	253354
Sue 100	1360	187	253355
Sue 101	1360	189	253356
Sue 102	1360	191	253357
Sue 103	1360	193	253358
Sue 104	1360	195	253359
Sue 105	1360	197	253360
Sue 116	1360	199	253361
Sue 117	1360	201	253362
Sue 118	1360	203	253363
Sue 119	1360	205	253364
Sue 201	1360	207	253365
TW 12	1360	241	253366
TW 13	1360	243	253367
TW 14	1360	245	253368
Amended	1381	901	
TW 15	1360	247	253369
TW 16	1360	249	253370
TW 17	1360	251	253371
TW 18	1360	253	253372
TW 19	1360	255	253373
TW 20	1360	257	253374
TW 21	1360	259	253375

ENTERED INTO COMPUTER

JUL 20 2000

83
Xa

RECEIVED
SPECIAL AGENT
BUREAU OF LAND MANAGEMENT
PHOENIX, ARIZONA

JUL 10 9 14 AM '00

RECEIVED
BUREAU OF
LAND MANAGEMENT

34

EXHIBIT A

Unpatented Mining Claims and Mill Site Claims : Pinal, County, AZ
Pioneer-Mineral Creek-Cochran-Copper Butte-Riverside Mining Districts

<u>Claim</u>	<u>Book or Docket</u>	<u>Page</u>	<u>BLM Serial No.</u>
TW 22	1360	261	253376
TW 23	1360	263	253377
TW 24	1360	265	253378
TW 25	1360	267	253379
TW 26	1360	269	253380
TW 29	1360	271	253381
TW 30	1360	273	253382
TW 31	1360	275	253383
TW 32	1360	277	253384
TW 33	1360	279	253385
TW 34	1360	281	253386
TW 35	1360	283	253387
TW 36	1360	285	253388
TW 37	1360	287	253389
TW 38	1360	289	253390
TW 39	1360	291	253391
TW 40	1360	293	253392
TW 41	1360	295	253393
TW 42	1360	297	253394
TW 43	1360	299	253395
TW 44	1360	301	253396
TW 45	1360	303	253397
TW 46	1360	305	253398
TW 47	1360	307	253399
TW 48	1360	309	253400
TW 49	1360	311	253401
TW 50	1360	313	253402
TW 51	1360	315	253403
TW 52	1360	317	253404
TW 53	1360	319	253405
TW 54	1360	321	253406
TW 55	1360	323	253407
TW 56	1360	325	253408
TW 57	1360	327	253409
TW 58	1360	329	253410

ENTERED INTO COMPUTER

JUL 20 2000

FILED
STATE OFFICE
PIONEER, ARIZONA

JUL 10 9 14 AM '00

RECEIVED
BUREAU OF
LAND MANAGEMENT

EXHIBIT A

Unpatented Mining Claims and Mill Site Claims : Pinal, County, AZ
Pioneer-Mineral Creek-Cochran-Copper Butte-Riverside Mining Districts

<u>Claim</u>	<u>Book or Docket</u>	<u>Page</u>	<u>BLM Serial No.</u>
TW 59	1360	331	253411
TW 60	1360	333	253412
TW 61	1360	335	253413
TW 62	1360	337	253414
TW 63	1360	339	253415
TW 64	1360	341	253416
TW 65	1360	343	253417
TW 66	1360	345	253418
TW 67	1360	347	253419
TW 68	1360	349	253420
TW 69	1360	351	253421
TW 70	1360	353	253422
TW 71	1360	355	253423
TW 72	1360	357	253424
TW 73	1360	359	253425
TW 74	1360	361	253426
TW 75	1360	363	253427
TW 102	1360	365	253428
TW 103	1360	367	253429
TW 104	1360	369	253430
Copper Butte 20	1359	975	253456
Copper Butte 21	1359	977	253457
Terra 1	1360	209	253460
Terra 2	1360	211	253461
Amended	1381	895	
Terra 3	1360	213	253462
Terra 4	1360	215	253463
Terra 5	1360	217	253464
Terra 8	1360	223	253467
Terra 9	1360	225	253468
Terra 10	1360	227	253469
Terra 11	1360	229	253470
Terra 12	1360	231	253471
Terra 13	1360	233	253472
Terra 14	1360	235	253473

ENTERED INTO COMPUTER

JUL 20 2000

ARIZONA
STATE OFFICE
PHOENIX, ARIZONA

JUL 10 9 16 AM '00

RECEIVED
BUREAU OF
LAND MANAGEMENT

34

EXHIBIT A

Unpatented Mining Claims and Mill Site Claims : Pinal, County, AZ
Pioneer-Mineral Creek-Cochran-Copper Butte-Riverside Mining Districts

<u>Claim</u>	<u>Book or Docket</u>	<u>Page</u>	<u>BLM Serial No.</u>
Amended	1381	897	
Terra 15	1360	237	253474
Amended	1381	899	
Terra 16	1360	239	253475
Walnut Canyon 1	1360	295	253476
Walnut Canyon 2	1360	393	253477
Walnut Canyon 3	1360	391	253478
Walnut Canyon 4	1360	389	253479
Walnut Canyon 5	1360	387	253480
Walnut Canyon 6	1360	385	253481
Walnut Canyon 7	1360	383	253482
Walnut Canyon 8	1360	381	253483
Walnut Canyon 14	1360	377	253485
Walnut Canyon 15	1360	375	253486
Walnut Canyon 18	1360	373	253487
Walnut Canyon 19	1360	371	253488
Butte #1	1553	378	289373
Butte #2	1553	379	289374
Sue 65	1869	958-959	325895
Sue 70	1869	960-961	325896

Adobe	52, Mines	493	67026
Amended		372	493
A Hunch No. 2	70, Mines	151	67027
Amended		213	35
A Hunch No. 3	70, Mines	488	67028
Amended		213	36
A Hunch No. 4	73, Mines	267	67029
Amended		213	37
A Hunch No. 5	73, Mines	268	67030
Amended		213	38
A Hunch No. 6	73, Mines	269	67031
Amended		213	39

ENTERED INTO COMPUTER

JUL 20 2000

RECEIVED
STATE OFFICE
PIONEER DISTRICT

JUL 10 9 15 AM '00

RECEIVED
BUREAU OF
LAND MANAGEMENT

24

EXHIBIT A

Unpatented Mining Claims and Mill Site Claims : Pinal, County, AZ
Pioneer-Mineral Creek-Cochran-Copper Butte-Riverside Mining Districts

<u>Claim</u>	<u>Book or Docket</u>	<u>Page</u>	<u>BLM Serial No.</u>
A Hunch No. 7	78, Mines	241	67032
Amended	213	40	
Canyon No. 6	364	200	67033
Carnation	30, Mines	499	67035
Chest	35, Mines	197	67036
Chloride Gulch	15, Mines	219	67037
Amended	36, Mines	591	
Combination	30, Mines	499	67038
Contact No. 3	32, Mines	531	67039
Copper Ace No. 1	264	537	67040
Copper Ace No. 2	264	538	67041
Copper Ace No. 3	264	539	67042
Copper Ace No. 4	264	540	67043
Copper Zone No. 4	24, Mines	543	67045
Amended	372	491	
Copper Zone No. 5	24, Mines	544	67046
Amended	372	492	
Happy Vale	35, Mines	421	67047
Led	35, Mines	301	67048
Major	32, Mines	531	67049
Major No. 2	32, Mines	532	67050
Major No. 3	32, Mines	533	67051
Major No. 4	35, Mines	421	67052
Major No. 5	46, Mines	26	67053
Major No. 6	46, Mines	27	67054
Mescal No. 1	188	564	67055
Amended	193	425	
Mescal No. 2	188	565	67056
Mescal No. 3	188	566	67057
Mescal No. 4	188	567	67058
Mescal No. 5	189	328	67059
Mescal No. 6	188	568	67060
Mescal No. 7	188	569	67061
Mescal No. 8	189	55	67062
Mescal No. 9	189	56	67063

ENTERED INTO COMPUTER

JUL 20 2000

RECEIVED
STATE OFFICE
PIONEER, ARIZONA

JUL 10 9 15 AM '00

RECEIVED
BUREAU OF
LAND MANAGEMENT

30

30

EXHIBIT A

Unpatented Mining Claims and Mill Site Claims : Pinal, County, AZ
Pioneer-Mineral Creek-Cochran-Copper Butte-Riverside Mining Districts

<u>Claim</u>	<u>Book or Docket</u>	<u>Page</u>	<u>BLM Serial No.</u>
Mescal No. 10	189	57	67064
Mescal No. 11	189	58	67065
Mescal No. 12	189	59	67066
Mescal No. 13	189	60	67067
Mescal No. 14	189	61	67068
Mescal No. 15	189	62	67069
Mescal No. 16	189	329	67070
Mescal No. 17	189	63	67071
Mescal No. 18	189	199	67072
Mescal No. 19	189	64	67073
Mescal No. 20	189	65	67074
Mescal No. 21	189	210	67075
Mescal No. 22	189	201	67076
Mescal No. 23	189	202	67077
Mescal No. 24	189	203	67078
Mescal No. 25	189	204	67079
Mescal No. 26	189	205	67080
Amended	194	528	
Mescal No. 27	194	529	67081
Mescal No. 28	194	530	67082
Mescal No. 29	194	531	67083
Mescal No. 30	194	532	67084
Mescal No. 31	194	533	67085
Mescal No. 32	194	534	67086
Mescal No. 33	194	535	67087
Mescal No. 34	194	536	67088
Mescal No. 35	194	537	67089
Mescal No. 36	194	538	67090
Mescal No. 37	194	539	67091
Mescal No. 38	194	540	67092
Mescal No. 39	194	541	67093
Mescal No. 40	195	564	67094
Mescal No. 41	195	565	67095
Mescal No. 42	195	566	67096
Mescal No. 43	197	230	67097

ENTERED INTO COMPUTER

JUL 20 2000

STATE OFFICE
PHOENIX, ARIZONA

JUL 10 9 15 AM '00

RECEIVED
BUREAU OF
LAND MANAGEMENT

EXHIBIT A

Unpatented Mining Claims and Mill Site Claims : Pinal, County, AZ
Pioneer-Mineral Creek-Cochran-Copper Butte-Riverside Mining Districts

<u>Claim</u>	<u>Book or Docket</u>	<u>Page</u>	<u>BLM Serial No.</u>
Mescal No. 44	197	231	67098
Mescal No. 45	197	232	67099
Mescal No. 46	197	233	67100
Mescal No. 47	197	234	67101 V
Amended	1869	910-911	
Mescal No. 49	197	236	67103
Amended	1869	914-914	
Mescal No. 50	195	562	67104
Amended	1869	916	
Mescal No. 51	195	563	67105
Mesquite No. 1	197	228	67106
Mesquite No. 2	197	229	67107
Odessa	35, Mines	422	67108
Olive	35, Mines	198	67109
Recall	35, Mines	198	67110
Rustler No. 1	364	196	67111
Rustler No. 2	364	197	67112
Rustler No. 3	364	198	67113
Rustler No. 4	364	199	67114
Silverball (SilverBall)	39, Mines	457	67115
Silver King	31, Mines	495	67116
Silver Lead	31, Mines	496	67117
Silver Leaf (SilverLeap)	31, Mines	497	67118
Silver Leap No. 3	32, Mines	530	67119
Silver Queen	31, Mines	496	67120
Silver Threads	31, Mines	497	67121
Star	31, Mines	494	67122
Would be Expert	31, Mines	302	67123
Southern No. 1	297	230	67173
Southern No. 2	297	231	67174
Southern No. 3	297	232	67175
Southern No. 4	297	233	67176
Southern No. 5	297	234	67177
Amended	1869	940-941	
Southern No. 6	297	235	67178

ENTERED INTO COMPUTER

JUL 20 2000

STATE OFFICE
PIONEER, ARIZONA

JUL 10 9 15 AM '00

RECEIVED
BUREAU OF
LAND MANAGEMENT

EXHIBIT A

Unpatented Mining Claims and Mill Site Claims : Pinal, County, AZ
Pioneer-Mineral Creek-Cochran-Copper Butte-Riverside Mining Districts

<u>Claim</u>	<u>Book or Docket</u>	<u>Page</u>	<u>BLM Serial No.</u>
Amended	1869	942-943	
Southern No. 7	334	532	67179
Southern No. 8	334	533	67180
Amended	1869	944-945	
Ray Southern 1	47, Mines	462	67181
Ray Southern 5	47, Mines	463	67182
Amended	1869	918-919	
Ray Southern 6	47, Mines	464	67183
Amended	1869	920-921	
Ray Southern 7	47, Mines	465	67184
Amended	1869	922-923	
Ray Southern 10	47, Mines	468	67187
Amended	1869	924-925	
Ray Southern 11	47, Mines	469	67188
Amended	297	236	
Ray Southern 12	47, Mines	470	67189
Amended	1869	926-927	
Ray Southern 16	55, Mines	355	67193
Ray Southern 17	56, Mines	527	67195
Amended	1869	934-935	
Ray Southern 39	155	134	67196
Amended	360	522	
Reamended	1869	636-937	
Ray Southern 40	155	86	67197
Amended	360	523	
Reamended	1869	938-939	
Ray Southern 41	155	87	67198
Amended	360	524	
Ray Southern 42	158	88	67199
Amended	360	525	
Bur No. 1	719	609	67249
Amended	974	225	
Bur No. 2	719	610	67250
Amended	974	227	
Bur No. 3	719	611	67251 18

ENTERED INTO COMPUTER
JUL 20 2000

RECEIVED
BUREAU OF
LAND MANAGEMENT
JUL 10 9 15 AM '00
PHOENIX, ARIZONA

EXHIBIT A

Unpatented Mining Claims and Mill Site Claims : Pinal, County, AZ
Pioneer-Mineral Creek-Cochran-Copper Butte-Riverside Mining Districts

<u>Claim</u>	<u>Book or Docket</u>	<u>Page</u>	<u>BLM Serial No.</u>
Amended	974	229	
Bur No. 4	719	612	67252
Amended	974	231	
Bur No. 5	719	613	67253
Amended	974	233	
Bur No. 6	719	614	67254
Amended	974	235	
Bur No. 7	719	615	67255
Amended	974	237	
Bur No. 8	719	616	67256
Amended	974	239	
Bur No. 9	719	617	67257
Amended	974	241	
Bur No. 10	719	618	67258
Amended	974	243	
Reamended	1890	405-406	
Bur No. 11	719	619	67259
Amended	974	245	
Bur No. 12	719	620	67260
Amended	974	247	
Reamended	1890	407-408	
Bur No. 13	719	621	67261
Amended	974	249	
Bur No. 14	719	622	67262
Amended	974	251	
Reamended	1890	409-410	
Bur No. 15	719	623	67263
Amended	974	253	
Bur No. 16	719	624	67264
Amended	974	255	
Reamended	1890	411-412	
Bur No. 17	719	625	67265
Amended	974	257	
Reamended	1890	413-414	
Bur No. 18	719	626	67266

ENTERED INTO COMPUTER

JUL 20 2000

RECEIVED
BUREAU OF
LAND MANAGEMENT
PINAL COUNTY, ARIZONA

JUL 10 9 15 AM '00

RECEIVED
BUREAU OF
LAND MANAGEMENT

EXHIBIT A

Unpatented Mining Claims and Mill Site Claims : Pinal, County, AZ
 Pioneer-Mineral Creek-Cochran-Copper Butte-Riverside Mining Districts

<u>Claim</u>	<u>Book or Docket</u>	<u>Page</u>	<u>BLM Serial No.</u>
Amended	974	259	
Reamended	1890	415-416	
Bur No. 19	719	627	67267
Amended	974	261	
Reamended	1890	417-418	
Bur No. 20	719	628	67268
Amended	974	263	
Reamended	1890	419-420	
Bur No. 22	719	630	67269
Amended	974	265	
Reamended	1869	946-947	
Bur No. 24	719	632	67271
Amended	974	269	
Reamended	1869	948-949	
Bur No. 26	719	634	67273
Amended	974	273	
Reamended	1869	950-951	
Bur No. 27	719	635	67274
Amended	974	275	
Bur No. 28	719	636	67275
Amended	974	277	
Reamended	1869	952-953	
Bur No. 30	719	638	67277
Amended	974	281	
Reamended	1869	954-955	
Bur No. 31	719	639	67278
Amended	974	283	
Bur No. 32	719	640	67279
Amended	974	285	
Reamended	1869	956-957	
Bur No. 33	719	641	67280
Amended	974	287	
Bur No. 34	719	642	67281
Amended	974	289	
Reamended	1869	970-971	

RECEIVED
 BUREAU OF LAND MANAGEMENT
 STATE OF ARIZONA
 PIONEER-MINERAL CREEK-COCHRAN-COPPER BUTTE-RIVERSIDE MINING DISTRICTS

JUL 10 9 15 AM '00

RECEIVED
 BUREAU OF LAND MANAGEMENT

ENTERED INTO COMPUTER

JUL 20 2000
 [Signature]

EXHIBIT A

Unpatented Mining Claims and Mill Site Claims : Pinal, County, AZ
 Pioneer-Mineral Creek-Cochran-Copper Butte-Riverside Mining Districts

<u>Claim</u>	<u>Book or Docket</u>	<u>Page</u>	<u>BLM Serial No.</u>
Bur No. 37	719	645	67284
Amended	974	295	
Bur No. 39	719	647	67286
Amended	974	299	
Bur No. 40	719	648	67287
Amended	974	301	
Reamended	1869	978-979	
Bur No. 41	719	649	67288
Amended	974	303	
Bur No. 43	720	591	67289
Amended	974	305	
Bur No. 45	719	651	67290
Amended	974	307	
Bur No. 46	719	652	67291
Amended	974	309	
Bur No. 47	719	653	67292
Amended	974	311	
Bur No. 48	719	654	67293
Amended	974	313	
Bur No. 49	719	655	67294
Amended	974	315	
Bur No. 50	719	656	67295
Amended	974	317	
Bur No. 51	719	657	67296
Amended	974	319	
Reamended	1890	421-422	
Bur No. 52	719	658	67297
Amended	974	321	
Bur No. 53	719	659	67298
Amended	974	323	
Reamended	1890	423-424	
Bur No. 54	719	660	67299
Amended	974	325	
Bur No. 55	719	661	67300
Amended	974	327	

ACCEPTED
 STATE OFFICE
 PIONEER, ARIZONA

JUL 10 9 15 AM '00

RECEIVED
 BUREAU OF
 LAND MANAGEMENT

ENTERED INTO COMPUTER

MS

JUL 20 2000

[Signature]

EXHIBIT A

Unpatented Mining Claims and Mill Site Claims : Pinal, County, AZ
 Pioneer-Mineral Creek-Cochran-Copper Butte-Riverside Mining Districts

<u>Claim</u>	<u>Book or Docket</u>	<u>Page</u>	<u>BLM Serial No.</u>
Reamended	1890	425-426	
Bur No. 56	719	662	67301
Amended	974	329	
Bur No. 57	719	663	67302
Amended	974	331	
Reamended	1890	427-428	
Bur No. 58	719	664	67303
Amended	974	333	
Bur No. 59	719	665	67304
Amended	974	335	
Reamended	1890	429-430	
Bur No. 60	719	666	67305
Amended	974	337	
Reamended	1890	431-432	
Bur No. 61	719	667	67306
Amended	974	339	
Reamended	1890	433-434	
Bur No. 62	719	668	67307
Amended	974	341	
Reamended	1890	435-436	
Bur No. 63	719	669	67308
Amended	974	343	
Reamended	1890	437-438	
Bur No. 64	719	670	67309
Amended	974	345	
Reamended	1890	439-440	
Bur No. 65	719	671	67310
Amended	974	347	
Reamended	1890	441-442	
Bur No. 66	719	672	67311
Amended	974	349	
Bur No. 67	719	673	67312
Amended	974	351	
Reamended	1890	443-444	
Bur No. 68	719	674	67313

ENTERED INTO COMPUTER

JUL 20 2000

RECEIVED
 BUREAU OF
 LAND MANAGEMENT
 PINAL COUNTY, ARIZONA

JUL 10 9 15 AM '00

RECEIVED
 BUREAU OF
 LAND MANAGEMENT

EXHIBIT A

Unpatented Mining Claims and Mill Site Claims : Pinal, County, AZ
Pioneer-Mineral Creek-Cochran-Copper Butte-Riverside Mining Districts

<u>Claim</u>	<u>Book or Docket</u>	<u>Page</u>	<u>BLM Serial No.</u>
Amended	974	353	
Bur No. 69	719	675	67314
Amended	974	355	
Reamended	1890	445-446	
Bur No. 71	719	677	67315
Amended	974	357	
Bur No. 73	719	679	67316
Amended	974	359	
Bur No. 75	719	681	67317
Amended	974	361	
Bur No. 77	719	683	67318
Amended	974	363	
Reamended	1869	980-981	
Bur No. 83	719	689	67321
Amended	974	369	
Reamended	1869	984-985	
Bur No. 86	719	690	67322
Amended	974	371	
Bur No. 87	719	691	67323
Amended	974	373	
Bur No. 88	719	692	67324
Amended	974	375	
Bur No. 89	719	693	67325
Amended	974	377	
Bur No. 90	719	694	67326
Amended	974	379	
Bur No. 91	719	695	67327
Amended	974	381	
Bur No. 92	719	696	67328
Amended	974	383	
Bur No. 93	719	697	67329
Amended	974	385	
Bur No. 94	719	698	67330
Amended	974	387	
Bur No. 95	719	699	67331

ENTERED INTO COMPUTER

83 JUL 20 2000
SK

ARIZONA
STATE OFFICE
PHOENIX, ARIZONA

JUL 10 9 15 AM '00

RECEIVED
BUREAU OF
LAND MANAGEMENT

EXHIBIT A

Unpatented Mining Claims and Mill Site Claims : Pinal, County, AZ
Pioneer-Mineral Creek-Cochran-Copper Butte-Riverside Mining Districts

<u>Claim</u>	<u>Book or Docket</u>	<u>Page</u>	<u>BLM Serial No.</u>
Amended	974	389	
Bur No. 116	719	718	67332
Amended	974	391	
Bur No. 117	719	719	67333
Amended	974	393	
Bur No. 118	719	720	67334
Amended	974	395	
Bur No. 119	719	721	67335
Amended	974	397	
Bur No. 120	719	722	67336
Amended	974	399	
Bur No. 121	719	723	67337
Amended	974	401	
Bur No. 122	719	724	67338
Amended	974	403	
Bur No. 123	719	725	67339
Amended	974	405	
Bur No. 124	719	726	67340
Amended	974	407	
Bur No. 125	719	727	67341
Amended	974	409	
Bur No. 126	719	728	67432
Amended	974	411	
Bur No. 127	719	729	67343
Amended	974	413	
Bur No. 128	719	730	67344
Amended	974	415	
Bur No. 129	719	731	67345
Amended	974	417	
Bur No. 130	719	732	67346
Amended	974	419	
Blue Hills No. 1	280	374	67428
Blue Hills No. 2	280	375	67429
Blue Hills No. 3	280	376	67430
Blue Hills No. 4	280	377	67431

67432 67342

ARIZONA
STATE OFFICE
PIONEER, ARIZONA

JUL 10 9 16 AM '00

RECEIVED
BUREAU OF
LAND MANAGEMENT

ENTERED INTO COMPUTER

JUL 20 2000

EXHIBIT A

Unpatented Mining Claims and Mill Site Claims : Pinal, County, AZ
Pioneer-Mineral Creek-Cochran-Copper Butte-Riverside Mining Districts

<u>Claim</u>	<u>Book or Docket</u>	<u>Page</u>	<u>BLM Serial No.</u>
Blue Hills No. 5	280	378	67432
Blue Hills No. 6	280	379	67433
Blue Hills No. 7	280	380	67434
Blue Hills No. 8	280	381	67435
Blue Hills No. 9	280	382	67436
Blue Hills No. 10	280	383	67437
Blue Hills No. 11	280	384	67438
Blue Hills No. 12	280	385	67439
Ray No. 2	545	102	67441
Ray No. 4	545	104	67443
Ray No. 5	545	105	67444
Ray No. 6	545	106	67445
Ray No. 7	545	107	67446
Ray No. 8	545	108	67447
Ray No. 9	545	109	67448
Ray No. 10	545	110	67449
Ray No. 11	545	111	67450
Ray No. 12	545	112	67451
Ray No. 13	545	113	67452
Ray No. 14	545	114	67453
Ray No. 15	552	367	67454
Ray No. 16	545	116	67455
Ray No. 17	545	117	67456
Ray No. 18	545	118	67457
Ray No. 20	545	120	67459
Ray No. 21	545	121	67460
Ray No. 22	552	381	67461
Ray No. 23	545	122	67462
Ray No. 24	552	382	67463
Ray No. 25	545	123	67464
Ray No. 26	552	383	67465
Ray No. 27	545	124	67466
Ray No. 28	552	384	67467
Ray No. 29	545	125	67468
Ray No. 30	552	385	67469

RECEIVED
BUREAU OF
LAND MANAGEMENT

JUL 10 9 16 AM '00

STATE OFFICE
PUEBLO, ARIZONA

ENTERED INTO COMPUTER
JUL 20 2000

Handwritten initials and signature

EXHIBIT A

Unpatented Mining Claims and Mill Site Claims : Pinal, County, AZ
Pioneer-Mineral Creek-Cochran-Copper Butte-Riverside Mining Districts

<u>Claim</u>	<u>Book or Docket</u>	<u>Page</u>	<u>BLM Serial No.</u>
Ray No. 31	552	386	67470
Ray No. 32	552	387	67471
Ray No. 33	552	388	67472
Ray No. 34	552	389	67473
Ray No. 35	545	126	67474
Ray No. 36	545	127	67475
Ray No. 37	545	128	67476
Ray No. 38	545	129	67477
Ray No. 39	545	130	67478
Ray No. 40	545	131	67479
Ray No. 41	545	132	67480
Ray No. 42	545	133	67481
Ray No. 43	552	390	67482
Ray No. 44	552	391	67483
Ray No. 45	552	392	67484
Ray No. 46	552	393	67485
Ray No. 47	552	394	67486
Ray No. 48	552	395	67487
Ray No. 49	546	444	67488
Ray No. 50	546	445	67489
Ray No. 51	546	446	67490
Ray No. 52	546	447	67491
Ray No. 53	546	448	67492
Ray No. 54	546	449	67493
Ray No. 55	546	450	67494
Ray No. 56	546	451	67495
Ray No. 57	546	452	67496
Ray No. 58	546	453	67497
Ray No. 59	546	454	67498
Ray No. 60	552	396	67499
Ray No. 61	548	185	67500
Ray No. 62	548	186	67501
Ray No. 63	548	187	67502
Ray No. 64	548	188	67503
Ray No. 65	548	189	67504

ENTERED INTO COMPUTER

83

JUL 20 2000

STATE OF ARIZONA
BUREAU OF LAND MANAGEMENT
PHOENIX, ARIZONA

JUL 10 9 16 AM '00

RECEIVED
BUREAU OF
LAND MANAGEMENT

EXHIBIT A

Unpatented Mining Claims and Mill Site Claims : Pinal, County, AZ
Pioneer-Mineral Creek-Cochran-Copper Butte-Riverside Mining Districts

<u>Claim</u>	<u>Book or Docket</u>	<u>Page</u>	<u>BLM Serial No.</u>
Ray No. 66	548	190	67505
Ray No. 67	548	191	67506
Ray No. 68	548	192	67507
Ray No. 69	548	193	67508
Ray No. 70	548	194	67509
Ray No. 71	548	195	67510
Ray No. 72	548	196	67511
Ray No. 73	552	370	67512
Ray No. 74	552	371	67513
Ray No. 75	552	372	67514
Ray No. 76	552	373	67515
Ray No. 77	552	374	67516
Ray No. 78	552	375	67517
Ray No. 79	552	376	67518
Ray No. 80	552	377	67519
Ray No. 81	552	378	67520
Ray No. 82	552	379	67521
Ray No. 83	552	380	67522
Ray No. 84	758	967	67523
Ray No. 85	758	968	67524
Ray No. 86	758	969	67525
Ray No. 87	758	970	67526
Ray No. 88	758	971	67527
Ray No. 89	758	972	67528
Ray No. 90	758	973	67529
Ray No. 91	758	974	67530
Ray No. 92	758	975	67531
Ray No. 93	758	976	67532
Ray No. 94	758	977	67533
Ray No. 95	758	978	67534
Ray No. 96	758	979	67535
Ray No. 97	758	980	67536
Ray No. 99	785	780	67538
Ray No. 100	785	781	67539
Ray No. 101	785	782	67540

ENTERED INTO COMPUTER

JUL 20 2000

ARIZONA
STATE OFFICE
PHOENIX, ARIZONA

JUL 10 9 16 AM '00

RECEIVED
BUREAU OF
LAND MANAGEMENT

EXHIBIT A

Unpatented Mining Claims and Mill Site Claims : Pinal, County, AZ
Pioneer-Mineral Creek-Cochran-Copper Butte-Riverside Mining Districts

<u>Claim</u>	<u>Book or Docket</u>	<u>Page</u>	<u>BLM Serial No.</u>
Pat No. 1	1076	304	138158
Pat No. 2	1076	306	138159
Pat No. 3	1076	308	138160
Pat No. 4	1076	310	138161
RMD No. 39	1083	493	141524
RMD no. 40	1083	495	141525
RMD No. 41	1083	497	141526
RMD No. 42	1083	499	141527
RMD No. 43	1083	501	141528
RMD No. 44	1083	503	141529
RMD No. 45	1083	505	141530
RMD No. 46	1083	507	141531
RMD No. 47	1083	509	141532
RMD No. 48	1083	511	141533
RMD No. 49	1083	513	141534
RMD No. 50	1083	515	141535
RMD No. 51	1083	517	141536
RMD No. 52	1083	519	141537
RMD No. 53	1083	521	141538
RMD No. 54	1083	523	141539
RMD No. 55	1083	525	141540
RMD No. 56	1083	527	141541
RMD No. 57	1083	529	141542
RMD No. 58	1083	531	141543
RMD No. 59	1083	533	141544
RMD No. 60	1083	535	141545
RMD No. 61	1083	537	141546
RMD No. 62	1083	539	141547
RMD No. 63	1083	541	141548
RMD No. 64	1083	543	141549
RMD No. 65	1083	545	141550
RMD No. 66	1083	547	141551
RMD No. 67	1083	549	141552
RMD No. 68	1083	551	141553
RMD No. 69	1083	553	141554

ENTERED INTO COMPUTER
JUL 20 2000
Xs
Xo

STATE OFFICE
PIONEER MINERAL CREEK

JUL 10 9 16 AM '00

RECEIVED
BUREAU OF
LAND MANAGEMENT

EXHIBIT A

Unpatented Mining Claims and Mill Site Claims : Pinal, County, AZ
Pioneer-Mineral Creek-Cochran-Copper Butte-Riverside Mining Districts

<u>Claim</u>	<u>Book or Docket</u>	<u>Page</u>	<u>BLM Serial No.</u>
RMD No. 70	1083	555	141555
RMD No. 137	1083	689	141622
RMD No. 138	1083	691	141623
Mescal No. 48	1869	912-913	325897
Ray Southern 14	1869	928-929	325898
Ray Southern	1869	930-931	325899
Ray Southern 16-A	1869	932-933	325900
Bur No. 35	1869	972-973	325904
Bur No. 36	1869	974-975	325905
Bur No. 38	1869	976-977	325906
Bur No. 81	1869	982-983	325907
Ray No. 98	1869	986-987	325908

Elder 3	1671	022	303735
Elder 4	1671	024	303736
Elder 5	1671	026	303737
Elder 6	1671	028	303738
Elder 7	1671	030	303739
Elder 8	1671	032	303740
Elder 9	1671	034	303741
Elder 10	1671	036	303742
Elder 11	1671	038	303743
Elder 12	1671	040	303744
Elder 15	1671	046	303747
Amended	1869	964-965	
Elder 17	1671	050	303749
Elder 19	1671	054	303751
Elder 21	1671	058	303753
Elder 23	1671	062	303755
Elder 30	1671	076	303762
Elder 31	1671	078	303763
Elder 32	1671	080	303764
Elder 33	1671	082	303765

RECEIVED
BUREAU OF
LAND MANAGEMENT
PINAL COUNTY, ARIZONA
STATE OFFICE
TUCSON, ARIZONA

JUL 10 9 16 AM '00

ENTERED INTO COMPUTER

JUL 20 2000

EXHIBIT A

Unpatented Mining Claims and Mill Site Claims : Pinal, County, AZ
 Pioneer-Mineral Creek-Cochran-Copper Butte-Riverside Mining Districts

<u>Claim</u>	<u>Book or Docket</u>	<u>Page</u>	<u>BLM Serial No.</u>
Elder 34	1671	084	303766
Elder 35	1671	086	303767
Elder 36	1671	088	303768
Elder 37	1671	090	303769
Elder 38	1671	092	303770
Elder 39	1671	094	303771
Elder 48	1671	096	303772
Elder 49	1671	098	303773
Elder 50	1671	100	303774
Elder 51	1671	102	303775
Elder 52	1671	104	303776
Elder 53	1671	106	303777
Elder 54	1671	108	303778
Elder 55	1671	110	303779
Elder 56	1671	112	303780
Elder 57	1671	114	303781
Elder 2	1752	867	315170
Elder 40	1752	869	315171
Elder 41	1752	871	315172
Elder 42	1752	873	315173
Elder 43	1752	875	315174
Elder 44	1752	877	315175
Elder 45	1752	879	315176
Elder 46	1752	881	315177
Elder 47	1752	883	315178
Elder 58	1752	885	315179
Elder 59	1752	887	315180
Elder 60	1752	889	315181
Elder 61	1752	891	315182
Elder 62	1752	962-963	325901 315183
Elder 63	1752	895	315184
Elder 64	1752	897	315185
Elder 65	1752	899	315186
Elder 13A	1869	962-963	325901*
Elder 18A	1869	966-967	325902

ENTERED INTO COMPUTER

JUL 20 2000

STATE OF ARIZONA
 BUREAU OF LAND MANAGEMENT
 PHOENIX, ARIZONA

JUL 10 9 16 AM '00

RECEIVED
 BUREAU OF LAND MANAGEMENT

EXHIBIT A

Unpatented Mining Claims and Mill Site Claims : Pinal, County, AZ
Pioneer-Mineral Creek-Cochran-Copper Butte-Riverside Mining Districts

<u>Claim</u>	<u>Book or Docket</u>	<u>Page</u>	<u>BLM Serial No.</u>
Elder 22A	1869	968-969	325903

Portland 5	683	163	67373

Portland 6	683	164	67374
Portland 7	683	166	67375

Teapot No. 11	850	617	1186
Teapot No. 12	850	618	1187
Livingston No. 2	133	196	67365
New Year No. 3	57, Mines	575	67366
New Year No. 4	57, Mines	576	67367
New Year No. 5	57, Mines	577	67368
New Year No. 6	57, Mines	578	67369
New Year No. 7	57, Mines	579	67370
New Year No. 8	57, Mines	580	67371
New Year No. 9	57, Mines	581	67372
Portland No. 8	720	592	67376
Portland No. 9	720	593	67377
Portland No. 10	720	594	67378
Portland No. 11	720	595	67379
Portland No. 12	720	596	67380
Portland No. 13	720	597	67381
Portland No. 14	720	598	67382
Portland No. 15	720	599	67383
Portland No. 16	720	600	67384
Teapot No. 1	834	692	67385
Teapot No. 2	834	693	67386
Teapot No. 3	834	694	67387
Teapot No. 4	834	695	67388
Teapot No. 5	834	696	67389

ENTERED INTO COMPUTER

SB
Jo

JUL 20 2000

RECEIVED
BUREAU OF
LAND MANAGEMENT
PHOENIX, ARIZONA

JUL 10 9 16 AM '00

EXHIBIT A

Unpatented Mining Claims and Mill Site Claims : Pinal, County, AZ
Pioneer-Mineral Creek-Cochran-Copper Butte-Riverside Mining Districts

<u>Claim</u>	<u>Book or Docket</u>	<u>Page</u>	<u>BLM Serial No.</u>
Teapot No. 6	834	697	67390
Teapot No. 7	834	698	67391
Teapot No. 8	834	699	67392
Teapot No. 9	834	700	67393
Teapot No. 10	834	701	67394
Red Hills No. 1	129	129	67395
Amended	152	393	
Red Hills No. 2	129	130	67396
Amended	152	394	
Red Hills No. 3	129	131	67397
Amended	152	395	
Red Hills No. 4	129	132	67398
Amended	491	46	
Red Hills No. 5	129	133	67399
Amended	491	47	
Red Hills No. 6	129	134	67400
Red Hills No. 7	129	135	67401
Red Hills No. 8	133	195	67402
Red Hills No. 9	129	137	67403
Amended	132	177	
Red Hills No. 11	129	139	67404
Amended	132	178	
Red Hills Fraction	487	394	67405
Red Bluff	495	504	67406
West No. 1	520	971	67407
West No. 2	520	972	67408
West No. 3	520	973	67409
West No. 4	520	974	67410
West No. 5	520	975	67411
West No. 6	520	976	67412
West No. 7	520	977	67413
West No. 8	520	978	67414
West No. 9	520	979	67415
West No. 10	520	980	67416
West No. 11	520	981	67417

ENTERED INTO COMPUTER

JUL 20 2000

APPROVED
STATE ATTORNEY
PHOENIX, ARIZONA

JUL 10 9 16 AM '00

RECEIVED
BUREAU OF
LAND MANAGEMENT

EXHIBIT A

Unpatented Mining Claims and Mill Site Claims : Pinal, County, AZ
Pioneer-Mineral Creek-Cochran-Copper Butte-Riverside Mining Districts

<u>Claim</u>	<u>Book or Docket</u>	<u>Page</u>	<u>BLM Serial No.</u>
West No. 12	520	982	67418
West No. 13	520	983	67419
West No. 14	520	984	67420
West No. 15	520	985	67421
West No. 16	520	986	67422
West No. 17	520	987	67423
West No. 18	520	988	67424
West No. 19	520	989	67425
West No. 20	520	990	67426
West No. 21	520	991	67427


Wedge No. 1	431	418	67025

Dacite #1	604	893	46919
Dacite #2	604	894	46920
Dacite #3	604	895	46921
Dacite #4	604	896	46922
Dacite #5	604	897	46923
Dacite #6	604	898	46924
Kay 139	604	861	47104
Kay 140	604	862	47105
Kay 140 Amended	1753	771 and 772	
Kay 144	604	866	47109
Kay 152	604	874	47117
Kay 154	604	876	47119
LD No. 1	688	408	47272
LD No. 1 Amended	711	870	
LD No. 2	688	409	47273
LD No. 2 Amended	693	556	
LD No. 3	693	408	47274
LD No. 3 Amended	688	870	
LD No. 4	688	398	47275

26
26

ENTERED INTO COMPUTER

813 JUL 20 2000



ARIZONA
STATE OFFICE
PHOENIX, ARIZONA

JUL 10 9 17 AM '00

RECEIVED
BUREAU OF
LAND MANAGEMENT

EXHIBIT A

Unpatented Mining Claims and Mill Site Claims : Pinal, County, AZ
Pioneer-Mineral Creek-Cochran-Copper Butte-Riverside Mining Districts

<u>Claim</u>	<u>Book or Docket</u>	<u>Page</u>	<u>BLM Serial No.</u>
LD No. 4 Amended	693	558	
LD No. 5	688	399	47276
LD No. 5 Amended	693	559	
LD No. 6	688	400	47277
LD No. 6 Amended	693	560	
LD No. 7	688	401	47278
LD No. 7 Amended	693	561	
LD No. 8	688	402	47279
LD No. 8 Amended	693	562	
LD No. 9	688	410	47280
LD No. 9 Amended	716	365	
Kay 82	1732	181 and 182	313010
Kay 84	1732	185 and 186	313012
Kay 86	1732	189 and 190	313014
Kay 88	1732	193 and 194	313016
Kay 129	1732	195 and 196	313017
Kay 130	1732	197 and 198	313018
Kay 131	1732	199 and 200	313019
Kay 132	1732	201 and 202	313020
Kay 133	1732	203 and 204	313021
Kay 134	1732	205 and 206	313022
Kay 135	1732	207 and 208	313023
Kay 136	1732	209 and 210	313024
Kay 137	1732	211 and 212	313025
Kay 138	1732	213 and 214	313026
Kay 141	1732	215 and 216	313027
Kay 142	1732	217 and 218	313028
Kay 143	1732	219 and 220	313029
Kay 145	1732	221 and 222	313030
Kay 146	1732	223 and 224	313031
Kay 147	1732	225 and 226	313032
Kay 148	1732	227 and 228	313033
Kay 149	1732	229 and 230	313034
Kay 150	1732	231 and 232	313035
Kay 151	1753	767 and 768	315168

ENTERED INTO COMPUTER

8/3 JUL 20 2000

[Signature]

LAND OFFICE
PHOENIX, ARIZONA

JUL 10 9 17 AM '00

RECEIVED
BUREAU OF
LAND MANAGEMENT

EXHIBIT A

Unpatented Mining Claims and Mill Site Claims : Pinal, County, AZ
Pioneer-Mineral Creek-Cochran-Copper Butte-Riverside Mining Districts

<u>Claim</u>	<u>Book or Docket</u>	<u>Page</u>	<u>BLM Serial No.</u>
Kay 153	1753	769 and 770	315169
Rook No. 1	1771	262	316548
Rook No. 2	1771	263	316549
Rook No. 3	1771	264	316550
Rook No. 4	1771	265	316551
Rook No. 5	1771	266	316552
Rook No. 6	1771	267	316553
Rook No. 7	1771	268	316554

Margaret 69	559	854	45754
Margaret 69 East	568	276	45755
Margaret 133	559	860	45820
Margaret 135	559	862	45823
Margaret 137	559	864	45826
Margaret 138	559	865	45827
Margaret 138 Amended	574	588	
Margaret 139	559	866	45828
Margaret 140	559	867	45829
Margaret 140 Amended	574	589	
Margaret 153	564	531	45842
Margaret 154	564	532	45843
Margaret 155	564	533	45844
Margaret 156	564	534	45845
Margaret 157	559	874	45846
Margaret 159	559	876	45849
Margaret 161	559	878	45852
Margaret 162	559	879	45853
Margaret 162 West	568	282	45854
Margaret 163	559	880	45855
Margaret 164	559	881	45856
Margaret 164 Amended	583	785	
Margaret 164 West	568	283	45857
Margaret 165	559	882	45858

ENTERED INTO COMPUTER
JUL 20 2000

ARIZONA
STATE OFFICE
PHOENIX, ARIZONA

JUL 10 9 17 AM '00

RECEIVED
BUREAU OF
LAND MANAGEMENT

EXHIBIT A

Unpatented Mining Claims and Mill Site Claims : Pinal, County, AZ
Pioneer-Mineral Creek-Cochran-Copper Butte-Riverside Mining Districts

<u>Claim</u>	<u>Book or Docket</u>	<u>Page</u>	<u>BLM Serial No.</u>
Margaret 166	559	883	45859
Margaret 166 West	568	284	45860
Margaret 217	559	884	45901
Margaret 218	559	885	45902
Margaret 219	559	886	45903
Margaret 220	559	887	45904
Margaret 221	559	888	45905
Margaret 222	559	889	45906
Margaret 223	559	890	45907
Margaret 224	559	891	45908
Margaret 225	559	892	45909
Margaret 225 Amended	583	784	
Margaret 226	559	893	45910
Margaret 226 Amended	574	603	
Margaret 227	564	535	45911
Margaret 228	564	536	45912
Margaret 229	564	537	45913
Margaret 230	564	538	45914
Margaret 231	564	539	45915
Margaret 233	559	894	45916
Margaret 234	559	895	45917
Margaret 234 West	568	287	45918
Margaret 235	560	729	45919
Margaret 236	560	730	45920
Margaret 236 Amended	574	604	
Margaret 237	560	731	45921
Margaret 238	560	732	45922
Margaret 239	560	733	45923
Margaret 240	560	734	45924
Margaret 241	560	735	45925
Margaret 242	560	736	45926
Margaret 242 Amended	574	605	
Margaret 243	560	737	45927
Margaret 244	560	738	45928
Margaret 244 Amended	574	606	

STATE OF ARIZONA
PINAL COUNTY

RECEIVED
BUREAU OF
LAND MANAGEMENT
JUL 10 9 17 AM '00

ENTERED INTO COMPUTER

83 JUL 20 2000

EXHIBIT A

Unpatented Mining Claims and Mill Site Claims : Pinal, County, AZ
Pioneer-Mineral Creek-Cochran-Copper Butte-Riverside Mining Districts

<u>Claim</u>	<u>Book or Docket</u>	<u>Page</u>	<u>BLM Serial No.</u>
Margaret 245	560	739	45929
Margaret 246	560	740	45930
Margaret 247	559	896	45931
Margaret 248	559	897	45932
Margaret 248 Amended	574	607	
Margaret 249	561	578	45933
Margaret 250	561	579	45934
Margaret 251	561	580	45935
Margaret 252	561	581	45936
Margaret 253	561	582	45937
Margaret 254	561	583	45938
Margaret 255	561	584	45939
Margaret 256	561	585	45940
Margaret 257	561	586	45941
Margaret 258	561	587	45942
Margaret 259	561	588	45943
Margaret 260	561	589	45944
Margaret 261	560	741	45945
Margaret 262	560	742	45946
Margaret 263	560	743	45947
Margaret 264	560	744	45948
Margaret 265	561	590	45949
Margaret 266	561	591	45950
Margaret 267	561	592	45951
Margaret 268	561	593	45952
Margaret 269	560	745	45953
Margaret 270	560	746	45954
Margaret 271	560	747	45955
Margaret 272	560	748	45956
Margaret 273	561	594	45957
Margaret 274	561	595	45958
Margaret 275	561	596	45959
Margaret 276	561	596	45960
Margaret 277	561	596	45961
Margaret 278	561	597	45962

ENTERED INTO COMPUTER

13 JUL 20 2000

APPROPRIATE
STATE OFFICE
PHOENIX, ARIZONA

JUL 10 9 17 AM '00

RECEIVED
BUREAU OF
LAND MANAGEMENT

EXHIBIT A

Unpatented Mining Claims and Mill Site Claims : Pinal, County, AZ
 Pioneer-Mineral Creek-Cochran-Copper Butte-Riverside Mining Districts

<u>Claim</u>	<u>Book or Docket</u>	<u>Page</u>	<u>BLM Serial No.</u>
Margaret 279	561	598	45963
Margaret 280	561	599	45964
Margaret 281	561	600	45965
Margaret 282	561	603	45966
Margaret 283	567	542	45967
Margaret 284	567	543	45968
Margaret 285	567	544	45969
Margaret 286	567	545	45970
Margaret 287	564	540	45971
Margaret 305	565	739	45985
Margaret 306	565	740	45986
Margaret 307	565	741	45987
Margaret 308	565	742	45988
Margaret 309	565	743	45989
Margaret 310	565	744	45990
Margaret 311	565	745	45991
Margaret 312	565	746	45992
Margaret 313	565	747	45993
Margaret 314	565	748	45994
Margaret 315	565	749	45995
Margaret 316	565	750	45996
Margaret 317	565	751	45997
Margaret 318	565	752	45998
Margaret 319	565	753	45999
Margaret 320	565	754	46000
Margaret 321	567	546	46001
Margaret 322	567	547	46002
Margaret 323	567	548	46003
Margaret 324	567	549	46004
Margaret 325	565	755	46005
Margaret 327	565	757	46007
Margaret 328	565	758	46008
Margaret 331	572	914	46011
Margaret 331 Amended	614	329	
Margaret 332	572	915	46012

RECEIVED
 BUREAU OF
 LAND MANAGEMENT
 JUL 10 9 17 AM '00

ADRIAN
 STATE OFFICE
 PIONEER-MINERAL CREEK

ENTERED INTO COMPUTER

8/13 JUL 20 2000

EXHIBIT A

Unpatented Mining Claims and Mill Site Claims : Pinal, County, AZ
 Pioneer-Mineral Creek-Cochran-Copper Butte-Riverside Mining Districts

<u>Claim</u>	<u>Book or Docket</u>	<u>Page</u>	<u>BLM Serial No.</u>
Margaret 332 Amended	583	788	
Margaret 333	572	916	46013
Margaret 334	572	917	46014
Margaret 335	572	918	46015
Margaret 335 Amended	583	787	
Margaret 336	572	919	46016
Kay 1	1732	129 and 130	312984
Kay 2	1732	131 and 132	312985
Kay 3	1732	133 and 134	312986
Kay 4	1732	135 and 136	312987
Kay 5	1732	137 and 138	312988
Kay 6	1732	139 and 140	312989
Kay 7	1732	141 and 142	312990
Kay 8	1732	143 and 144	312991
Kay 9	1732	145 and 146	312992
Kay 10	1762	147 and 148	312993
Kay 11	1732	149 and 150	312994
Kay 12	1732	151 and 152	312995
Kay 13	1732	153 and 154	312996
Kay 14	1732	155 and 156	312997
Kay 15	1732	157 and 158	312998
Kay 16	1732	159 and 160	312999
Kay 17	1732	161 and 162	313000
Kay 18	1732	163 and 164	313001
Kay 19E	1732	165 and 166	313002
Kay 19W	1732	167 and 168	313003
Kay 20E	1732	169 and 170	313004
Kay 20W	1732	171 and 172	313005
Kay 21E	1732	173 and 174	313006
Kay 21W	1732	175 and 176	313007
Kay 22	1732	177 and 178	313008
Kay 81	1732	179 and 180	313009
Kay 83	1732	183 and 184	313011
Kay 85	1732	187 and 188	313013 33
Kay 87	1732	191 and 192	313015 33

ENTERED INTO COMPUTER

13 JUL 20 2000

ARIZONA
 STATE OFFICE
 PIONEER, ARIZONA

JUL 10 9 17 AM '00

RECEIVED
 BUREAU OF
 LAND MANAGEMENT

EXHIBIT A

Unpatented Mining Claims and Mill Site Claims : Pinal, County, AZ
Pioneer-Mineral Creek-Cochran-Copper Butte-Riverside Mining Districts

<u>Claim</u>	<u>Book or Docket</u>	<u>Page</u>	<u>BLM Serial No.</u>

Belgravia No. 1	536	29	67349
Belgravia No. 2	536	30	67350
Belgravia No. 3	536	31	67351
Belgravia No. 4	536	32	67352
Belgravia No. 5	536	33	67353
Belgravia No. 6	536	34	67354
Belgravia No. 7	536	35	67355
Belgravia No. 8	536	36	67356
Belgravia No. 9	536	37	67357
Belgravia No. 10	536	38	67358
Belgravia No. 11	536	39	67359
Belgravia No. 12	536	40	67360
Belgravia No. 13	536	41	67361
Belgravia No. 14	536	42	67362
Belgravia No. 15	536	43	67363
Belgravia No. 16	536	44	67364

Erman No. 1	537	209	67124
Amended	974	163	
Erman No. 2	537	210	67125
Amended	974	165	
Erman No. 3	537	211	67126
Amended	974	167	
Erman No. 4	537	212	67127
Amended	974	169	
Erman No. 5	537	213	67128
Amended	974	171	
Erman No. 6	537	214	67129
Amended	974	173	
Erman No. 7	537	215	67130

ENTERED INTO COMPUTER

JB

JUL 20 2000

AC

RECEIVED
STATE OFFICE
PHOENIX, ARIZONA

JUL 10 9 17 AM '00

RECEIVED
BUREAU OF
LAND MANAGEMENT

EXHIBIT A

Unpatented Mining Claims and Mill Site Claims : Pinal, County, AZ
Pioneer-Mineral Creek-Cochran-Copper Butte-Riverside Mining Districts

<u>Claim</u>	<u>Book or Docket</u>	<u>Page</u>	<u>BLM Serial No.</u>
Amended	974	175	
Erman No. 8	537	216	67131
Amended	974	177	
Erman No. 9	537	217	67132
Amended	974	179	
Erman No. 10	537	218	67133
Amended	974	181	
Erman No. 11	537	219	67134
Amended	974	183	
Erman No. 12	537	220	67135
Amended	974	185	
Erman No. 13	537	221	67136
Amended	974	187	
Erman No. 14	537	222	67137
Amended	974	189	
Erman No. 15	537	223	67138
Amended	974	191	
Erman No. 16	537	224	67139
Amended	974	193	
Erman No. 17	537	225	67140
Amended	974	195	
Erman No. 18	537	226	67141
Amended	974	197	
Erman No. 19	537	227	67142
Amended	974	199	
Erman No. 20	537	228	67143
Amended	974	201	
Erman No. 21	537	229	67144
Amended	974	203	
Erman No. 22	537	230	67145
Amended	974	205	
Erman No. 23	537	231	67146
Amended	974	207	
Erman No. 24	537	232	67147
Amended	974	209	

ENTERED INTO COMPUTER

83 JUL 20 2000

STATE OFFICE
PHOENIX, ARIZONA

JUL 10 9 17 AM '00

RECEIVED
BUREAU OF
LAND MANAGEMENT

EXHIBIT A

Unpatented Mining Claims and Mill Site Claims : Pinal, County, AZ
Pioneer-Mineral Creek-Cochran-Copper Butte-Riverside Mining Districts

<u>Claim</u>	<u>Book or Docket</u>	<u>Page</u>	<u>BLM Serial No.</u>
Erman No. 25	537	233	67148
Amended	974	211	
Erman No. 26	537	234	67149
Amended	974	213	
Erman No. 27	537	235	67150
Amended	974	215	
Erman No. 28	537	236	67151
Amended	974	217	
Erman No. 29	537	237	67152
Amended	974	219	
Erman No. 30	542	378	67153
Amended	974	221	
Erman No. 31	542	379	67154
Amended	974	223	
River No. 4	673	389	67155
River No. 5	673	390	67156
River No. 6	673	391	67157
River No. 7	673	392	67158
River No. 8	673	393	67159
River No. 9	673	394	67160
River No. 13	673	398	67161
River No. 14	673	399	67162
River No. 15	673	400	67163
River No. 16	673	401	67164
River No. 17	673	402	67165
River No. 18	673	403	67166
River No. 22	673	404	67167
River No. 23	673	405	67168
River No. 24	673	406	67169
River No. 25	673	407	67170
River No. 26	673	408	67171
River No. 27	673	409	67172

TORTILLA 1

1997 004762 344575

ENTERED INTO COMPUTER

JUL 20 2000

RECEIVED
BUREAU OF
LAND MANAGEMENT
JUL 10 9 17 AM '00
STATE OFFICE
PHOENIX, ARIZONA

EXHIBIT A

Unpatented Mining Claims and Mill Site Claims : Pinal, County, AZ
Pioneer-Mineral Creek-Cochran-Copper Butte-Riverside Mining Districts

<u>Claim</u>	<u>Book or Docket</u>	<u>Page</u>	<u>BLM Serial No.</u>
TORTILLA 2	1997	004763	344576
TORTILLA 3	1997	004764	344577
TORTILLA 4	1997	004765	344578
TORTILLA 5	1997	004766	344579
TORTILLA 6	1997	004767	344580
TORTILLA 7	1997	004768	344581
TORTILLA 8	1997	004769	344582
TORTILLA 9	1997	004770	344583
TORTILLA 10	1997	004771	344584
TORTILLA 11	1997	004772	344585
TORTILLA 12	1997	004773	344586
TORTILLA 13	1997	004774	344587
TORTILLA 14	1997	004775	344588
TORTILLA 15	1997	006417	344652
TORTILLA 16	1997	006418	344653
TORTILLA 17	1997	006419	344654
TORTILLA 18	1997	006420	344655
TORTILLA 19	1997	006421	344656
TORTILLA 20	1997	006422	344657
TORTILLA 21	1997	006423	344658
TORTILLA 22	1997	006424	344659
TORTILLA 23	1997	006425	344660
TORTILLA 24	1997	006426	344661
TORTILLA 25	1997	006427	344662
TORTILLA 26	1997	006428	344663
TORTILLA 27	1997	006429	344664
TORTILLA 28	1997	006430	344665
TORTILLA 29	1997	006431	344666
TORTILLA 30	1997	006432	344667
TORTILLA 31	1997	006433	344668
TORTILLA 32	1997	006434	344669
TORTILLA 33	1997	006435	344670
TORTILLA 34	1997	006436	344671
TORTILLA 35	1997	006437	344672 35
TORTILLA 36	1997	006438	344673 35

ENTERED INTO COMPUTER

AB JUL 20 2000

do

STATE OFFICE
PINAL COUNTY, ARIZONA

JUL 10 9 18 AM '00

RECEIVED
BUREAU OF
LAND MANAGEMENT

EXHIBIT A

Unpatented Mining Claims and Mill Site Claims : Pinal, County, AZ
Pioneer-Mineral Creek-Cochran-Copper Butte-Riverside Mining Districts

<u>Claim</u>	<u>Book or Docket</u>	<u>Page</u>	<u>BLM Serial No.</u>

RUSTLER 1	1997	013769	345629
RUSTLER 2	1997	013770	345630
RUSTLER 3	1997	013771	345631
RUSTLER 4	1997	013772	345632
RUSTLER 5	1997	013773	345633 closed

HACKBERRY 1	1997	010513	345188
HACKBERRY 2	1997	010514	345189
HACKBERRY 3	1997	010515	345190
HACKBERRY 4	1997	010516	345191
HACKBERRY 5	1997	010517	345192
HACKBERRY 6	1997	010518	345193
HACKBERRY 7	1997	010519	345194
HACKBERRY 8	1997	010520	345195
HACKBERRY 9	1997	010521	345196
HACKBERRY 10	1997	010522	345197
HACKBERRY 11	1997	010523	345198
HACKBERRY 12	1997	010524	345199
HACKBERRY 13	1997	010525	345200
HACKBERRY 14	1997	010526	345201
HACKBERRY 15	1997	010527	345202
HACKBERRY 16	1997	010528	345203
HACKBERRY 17	1997	010529	345204
HACKBERRY 18	1997	010530	345205
HACKBERRY 19	1997	010531	345206
HACKBERRY 20	1997	010532	345207
HACKBERRY 21	1997	010533	345208
HACKBERRY 22	1997	010534	345209
HACKBERRY 23	1997	010535	345210
HACKBERRY 24	1997	010536	345211
HACKBERRY 25	1997	010537	345212
HACKBERRY 26	1997	010538	345213

ENTERED INTO COMPUTER

JUL 20 2000

STATE OFFICE
PHOENIX, ARIZONA

JUL 10 9 10 AM '00

RECEIVED
BUREAU OF
LAND MANAGEMENT

31

31

EXHIBIT A

Unpatented Mining Claims and Mill Site Claims : Pinal, County, AZ
Pioneer-Mineral Creek-Cochran-Copper Butte-Riverside Mining Districts

<u>Claim</u>	<u>Book or Docket</u>	<u>Page</u>	<u>BLM Serial No.</u>
HACKBERRY 27	1997	010539	345214
HACKBERRY 28	1997	010540	345215
HACKBERRY 29	1997	010541	345216
HACKBERRY 30	1997	010542	345217
HACKBERRY 31	1997	010543	345218
HACKBERRY 32	1997	010544	345219
HACKBERRY 33	1997	010545	345220
HACKBERRY 34	1997	010546	345221
HACKBERRY 35	1997	010547	345222
HACKBERRY 36	1997	010548	345223
HACKBERRY 37	1997	010549	345224
HACKBERRY 38	1997	010550	345225
HACKBERRY 39	1997	010551	345226
HACKBERRY 40	1997	010552	345227
HACKBERRY 41	1997	010553	345228
HACKBERRY 42	1997	010554	345229
HACKBERRY 43	1997	010555	345230
HACKBERRY 44	1997	010556	345231
HACKBERRY 45	1997	008632	344757
HACKBERRY 46	1997	008633	344758
HACKBERRY 47	1997	008634	344759
HACKBERRY 48	1997	008635	344760
HACKBERRY 49	1997	008636	344761
HACKBERRY 50	1997	008637	344762
HACKBERRY 51	1997	008638	344763
HACKBERRY 52	1997	008639	344764
HACKBERRY 53	1997	008640	344765
HACKBERRY 54	1997	008641	344766
HACKBERRY 55	1997	008642	344767
HACKBERRY 56	1997	008643	344768
HACKBERRY 57	1997	008644	344769
HACKBERRY 58	1997	008645	344770
HACKBERRY 59	1997	008646	344771
HACKBERRY 60	1997	008647	344772
HACKBERRY 61	1997	008648	344773

ENTERED INTO COMPUTER

83 JUL 20 2000
JK

RECEIVED
BUREAU OF
LAND MANAGEMENT
PINAL COUNTY, ARIZONA

JUL 10 9 18 AM '00

RECEIVED
BUREAU OF
LAND MANAGEMENT

EXHIBIT A

Unpatented Mining Claims and Mill Site Claims : Pinal, County, AZ
Pioneer-Mineral Creek-Cochran-Copper Butte-Riverside Mining Districts

<u>Claim</u>	<u>Book or Docket</u>	<u>Page</u>	<u>BLM Serial No.</u>
HACKBERRY 62	1997	008649	344774
HACKBERRY 63	1997	009613	345121
HACKBERRY 64	1997	009614	345122
HACKBERRY 65	1997	009615	345123
HACKBERRY 66	1997	009616	345124
HACKBERRY 67	1997	009617	345125
HACKBERRY 68	1997	009618	345126
HACKBERRY 69	1997	009619	345127
HACKBERRY 70	1997	009620	345128
HACKBERRY 71	1997	009621	345129
HACKBERRY 72	1997	013038	345354
HACKBERRY 73	1997	013039	345355
HACKBERRY 74	1997	013040	345356
HACKBERRY 75	1997	013041	345357
HACKBERRY 76	1997	013042	345358
HACKBERRY 77	1997	013043	345359
HACKBERRY 78	1997	013044	345360
HACKBERRY 79	1997	013045	345361
HACKBERRY 80	1997	013046	345362
HACKBERRY 81	1997	013047	345363
HACKBERRY 82	1997	013048	345364
HACKBERRY 83	1997	013049	345365
HACKBERRY 84	1997	013050	345366
HACKBERRY 85	1997	013051	345367
HACKBERRY 86	1997	013052	345368
HACKBERRY 87	1997	013053	345369
HACKBERRY 88	1997	013054	345370
HACKBERRY 89	1997	013055	345371
HACKBERRY 90	1997	013056	345372
HACKBERRY 91	1997	013057	345373
HACKBERRY 92	1997	013058	345374
HACKBERRY 93	1997	013059	345375
HACKBERRY 94	1997	013060	345376
HACKBERRY 95	1997	013061	345377
HACKBERRY 96	1997	013062	345378

ENTERED INTO COMPUTER

AS JUL 20 2000
[Signature]

STATE OFFICE
PHOENIX, ARIZONA

JUL 10 9 18 AM '00

RECEIVED
BUREAU OF
LAND MANAGEMENT

EXHIBIT A

Unpatented Mining Claims and Mill Site Claims : Pinal, County, AZ
Pioneer-Mineral Creek-Cochran-Copper Butte-Riverside Mining Districts

<u>Claim</u>	<u>Book or Docket</u>	<u>Page</u>	<u>BLM Serial No.</u>
HACKBERRY 97	1997	013063	345379
HACKBERRY 98	1997	013064	345380
HACKBERRY 99	1997	013065	345381
HACKBERRY 100	1997	013066	345382
HACKBERRY 101	1997	013067	345383
HACKBERRY 102	1997	013068	345384
HACKBERRY 103	1997	013069	345385
HACKBERRY 104	1997	013070	345386
HACKBERRY 105	1997	013071	345387
HACKBERRY 106	1997	013072	345388
HACKBERRY 107	1997	013073	345389

***** End of unpatented mining claims and beginning of mill site claims *****

AXER No. 1	1487	238-239	277550
AXER No. 2	1487	240-241	277551
AXER No. 3	1487	242-243	277552
AXER No. 4	1487	244-245	277553
AXER No. 5	1487	246-247	277554
AXER No. 6	1487	248-249	277555
AXER No. 7	1487	250-251	277556
AXER No. 8	1487	252-253	277557
AXER No. 9	1487	254-255	277558
AXER No. 10	1487	256-257	277559
AXER No. 11	1487	258-259	277560
AXER No. 12	1487	260-261	277561
AXER No. 13	1487	262-263	277562
AXER No. 14	1487	264-265	277563
AXER No. 15	1487	266-267	277564
AXER No. 16	1487	268-269	277565
AXER No. 17	1487	270-271	277566
AXER No. 18	1487	272-273	277567
AXER No. 19	1487	274-275	277568
AXER No. 20	1487	276-277	277569
AXER No. 21	1487	278-279	277570

ENTERED INTO COMPUTER

83 JUL 20 2000

Ja

RECEIVED
BUREAU OF
LAND MANAGEMENT
PHOENIX, ARIZONA

JUL 10 9 18 AM '00

RECEIVED
BUREAU OF
LAND MANAGEMENT

EXHIBIT A

Unpatented Mining Claims and Mill Site Claims : Pinal, County, AZ
Pioneer-Mineral Creek-Cochran-Copper Butte-Riverside Mining Districts

<u>Claim</u>	<u>Book or Docket</u>	<u>Page</u>	<u>BLM Serial No.</u>
AXER No. 22	1487	280-281	277571
AXER No. 23	1487	282-283	277572
AXER No. 24	1487	284-285	277573
AXER No. 25	1487	286-287	277574
AXER No. 26	1487	288-289	277575
AXER No. 27	1487	290-291	277576
AXER No. 28	1487	292-293	277577
AXER No. 29	1487	294-295	277578
AXER No. 30	1487	296-297	277579
AXER No. 31	1487	298-299	277580
AXER No. 32	1487	300-301	277581
AXER No. 33	1487	302-303	277582
AXER No. 34	1487	304-305	277583
AXER No. 35	1487	306-307	277584
AXER No. 36	1487	308-309	277585
AXER No. 37	1487	310-311	277586
AXER No. 38	1487	312-313	277587
AXER No. 39	1487	314-315	277588
AXER No. 40	1487	316-317	277589
AXER No. 41	1487	318-319	277590
AXER No. 42	1487	320-321	277591
AXER No. 43	1487	322-323	277592
AXER No. 44	1487	324-325	277593
AXER No. 45	1487	326-327	277594
AXER No. 46	1487	328-329	277595
AXER No. 47	1487	330-331	277596
AXER No. 48	1487	332-333	277597
AXER No. 49	1487	334-335	277598
AXER No. 50	1487	336-337	277599
AXER No. 51	1487	338-339	277600
AXER No. 52	1487	340-341	277601
AXER No. 53	1487	342-343	277602
AXER No. 54	1487	344-345	277603
AXER No. 55	1487	346-347	277604
AXER No. 56	1487	348-349	277605

RECEIVED
BUREAU OF
LAND MANAGEMENT
JUL 10 9 18 AM '00

ENTERED INTO COMPUTER
JUL 20 2000

STATE OF ARIZONA
PIONEER DISTRICT

EXHIBIT A

Unpatented Mining Claims and Mill Site Claims : Pinal, County, AZ
Pioneer-Mineral Creek-Cochran-Copper Butte-Riverside Mining Districts

<u>Claim</u>	<u>Book or Docket</u>	<u>Page</u>	<u>BLM Serial No.</u>
AXER No. 57	1487	350-351	277606
AXER No. 58	1487	352-353	277607
AXER No. 59	1487	354-355	277608
AXER No. 60	1487	356-357	277609
AXER No. 61	1487	358-359	277610
AXER No. 62	1487	360-361	277611
AXER No. 63	1487	362-363	277612
AXER No. 64	1487	364-365	277613
AXER No. 65	1487	366-367	277614
AXER No. 66	1487	368-369	277615
AXER No. 67	1487	370-371	277616
AXER No. 68	1487	372-373	277617
AXER No. 69	1487	374-375	277618
AXER No. 70	1487	376-377	277619
AXER No. 71	1487	378-379	277620
AXER No. 72	1487	380-381	277621
AXER No. 73	1487	382-383	277622
AXER No. 74	1487	384-385	277623
AXER No. 75	1487	386-387	277624
AXER No. 76	1487	388-389	277625
AXER No. 77	1487	390-391	277626
AXER No. 78	1487	392-393	277627
AXER No. 79	1487	394-395	277628
AXER No. 80	1487	396-397	277629
AXER No. 81	1487	398-399	277630
AXER No. 82	1487	400-401	277631
AXER No. 83	1487	402-403	277632
AXER No. 84	1487	404-405	277633
AXER No. 85	1487	406-407	277634
AXER No. 86	1487	408-409	277635
AXER No. 87	1487	410-411	277636
AXER No. 88	1487	412-413	277637
AXER No. 89	1487	414-415	277638
AXER No. 90	1487	416-417	277639
AXER No. 91	1487	418-419	277640

ENTERED INTO COMPUTER

83 JUL 20 2000

STATE OFFICE
PINAL COUNTY, ARIZONA

JUL 10 9 18 AM '00

RECEIVED
BUREAU OF
LAND MANAGEMENT

EXHIBIT A

Unpatented Mining Claims and Mill Site Claims : Pinal, County, AZ
Pioneer-Mineral Creek-Cochran-Copper Butte-Riverside Mining Districts

<u>Claim</u>	<u>Book or Docket</u>	<u>Page</u>	<u>BLM Serial No.</u>
AXER No. 92	1487	420-421	277641
AXER No. 93	1487	422-423	277642
AXER No. 94	1487	424-425	277643
AXER No. 95	1487	426-427	277644
AXER No. 96	1487	428-429	277645
AXER No. 97	1487	430-431	277646
AXER No. 98	1487	432-433	277647
AXER No. 99	1487	434-435	277648
AXER No. 100	1487	436-437	277649
AXER No. 101	1487	438-439	277650
AXER No. 102	1487	440-441	277651
AXER No. 103	1487	442-443	277652
AXER No. 104	1487	444-445	277653
AXER No. 105	1487	446-447	277654
AXER No. 106	1487	448-449	277655
AXER No. 107	1487	450-451	277656
AXER No. 108	1487	452-453	277657
AXER No. 109	1487	454-455	277658
AXER No. 110	1487	456-457	277659
AXER No. 111	1487	458-459	277660
AXER No. 112	1487	460-461	277661
AXER No. 113	1487	462-463	277662
AXER No. 114	1487	464-465	277663
AXER No. 115	1487	466-467	277664
AXER No. 116	1487	468-469	277665
AXER No. 117	1487	470-471	277666
AXER No. 118	1487	472-473	277667
AXER No. 119	1487	474-475	277668
AXER No. 120	1487	476-477	277669
AXER No. 121	1487	478-479	277670
AXER No. 122	1487	480-481	277671
AXER No. 123	1487	482-483	277672
AXER No. 124	1487	484-485	277673
AX-A No. 1	1487	178-179	277468

34
37

ENTERED INTO COMPUTER

83 JUL 20 2000

RECEIVED
STATE OFFICE
PIONEER DISTRICT

JUL 10 9 18 AM '00

RECEIVED
BUREAU OF
LAND MANAGEMENT

EXHIBIT A

Unpatented Mining Claims and Mill Site Claims : Pinal, County, AZ
Pioneer-Mineral Creek-Cochran-Copper Butte-Riverside Mining Districts

<u>Claim</u>	<u>Book or Docket</u>	<u>Page</u>	<u>BLM Serial No.</u>
AX-A No. 2	1487	180-181	277469
AX-A No. 3	1487	182-183	277470
AX-A No. 4	1487	184-185	277471
AX-A No. 5	1487	186-187	277472
AX-A No. 7	1487	190-191	277474
AX-A No. 31	1487	074-075	277498
AX-A No. 32	1487	076-077	277499
AX-A No. 33	1487	078-079	277500
AX-A No. 34	1487	080-081	277501
AX-A No. 36	1487	084-085	277503
AX-A No. 38	1487	088-089	277505
AX-A No. 40	1487	092-093	277507
AX-A No. 55	1487	122-123	277522
AX-A No. 56	1487	124-125	277523
AX-A No. 57	1487	126-127	277524
AX-A No. 58	1487	128-129	277525
AX-A No. 59	1487	130-131	277526
AX-A No. 60	1487	132-133	277527
AX-A No. 61	1487	134-135	277528
AX-A No. 62	1487	136-137	277529
AX-A No. 63	1487	138-139	277530
AX-A No. 64	1487	140-141	277531
AX-A No. 65	1487	142-143	277532
AX-A No. 66	1487	144-145	277533
AX-A No. 67	1487	146-147	277534
AX-A No. 68	1487	148-149	277535
AX-A No. 69	1487	150-151	277536
AX-A No. 70	1487	152-153	277537
AX-A No. 71	1487	154-155	277538
AX-A No. 73	1487	158-159	277540
AX-A No. 75	1487	162-163	277542
AX-A No. 77	1487	166-167	277544
LOT 5	2080	959-960	333067
C.E. #1	2080	961-962	333068

34
34

RECEIVED
STATE OF ARIZONA
PIONEER DISTRICT

JUL 10 9 10 AM '00

RECEIVED
BUREAU OF
LAND MANAGEMENT

ENTERED INTO COMPUTER

83 JUL 20 2000

EXHIBIT A

Unpatented Mining Claims and Mill Site Claims : Pinal, County, AZ
Pioneer-Mineral Creek-Cochran-Copper Butte-Riverside Mining Districts

<u>Claim</u>	<u>Book or Docket</u>	<u>Page</u>	<u>BLM Serial No.</u>
C.E. #2	2080	963-964	333069
C.E. #3	2080	965-966	333070
C.E. #4	2080	967-968	333071
C.E. #5	2080	969-970	333072
Raycon 46	1640	316-317	299654
Raycon 48	1640	320-321	299656
Raycon 50	1640	324-325	299658
Raycon 52	1640	328-329	299660
Raycon 54	1640	332-333	299662
Raycon 56	1640	336-337	299664
Raycon 65	1640	354-355	299673
Raycon 66	1640	356-357	299674
Raycon 67	1640	358-359	299675
Raycon 68	1640	360-361	299676
Raycon 69	1640	362-363	299677
Raycon 70	1640	364-365	299678
Raycon 85	1640	394-395	299693
Raycon 86	1640	396-397	299694
Raycon 87	1640	398-399	299695
Nat No. 1	1075	399-700	138162
Nat No. 2	1075	701-702	138163
Nat No. 3	1075	703-704	138164
Nat No. 4	1075	705-706	138165
Nat No. 5	SW/4 Sec. 23, T3S, R13E		338178
Nat No. 6	SW/4 Sec. 23, T3S, R13E		338179
Nat No. 7	SW/4 Sec. 23, T3S, R13E		338180
Nat No. 8	SW/4 Sec. 23, T3S, R13E		338181
Nat No. 9	SW/4 Sec. 23, T3S, R13E		338182
Nat No. 10	SW/4 Sec. 23, T3S, R13E		338183
Nat No. 11	SW/4 Sec. 23, T3S, R13E		338184
Nat No. 12	SW/4 Sec. 23, T3S, R13E		338185
Nat No. 13	SW/4 Sec. 23, T3S, R13E		338186
Nat No. 14	SW/4 Sec. 23, T3S, R13E		338187

ENTERED INTO COMPUTER

JB JUL 20 2000 *sc*

ARIZONA
STATE OFFICE
PIONEER, ARIZONA

JUL 10 9 18 AM '00

RECEIVED
BUREAU OF
LAND MANAGEMENT

37
39

EXHIBIT A

Unpatented Mining Claims and Mill Site Claims : Pinal, County, AZ
Pioneer-Mineral Creek-Cochran-Copper Butte-Riverside Mining Districts

<u>Claim</u>	<u>Book or Docket</u>	<u>Page</u>	<u>BLM Serial No.</u>
Nat No. 15	SW/4 Sec. 23, T3S, R13E		338188
Nat No. 16	SW/4 Sec. 23, T3S, R13E		338189
M. Tiger	SW/4 Sec. 1, T4S, R13E		353756 3

RECEIVED
BUREAU OF
LAND MANAGEMENT
JUL 10 9 19 AM '00
ARIZONA
STATE OFFICE
PHOENIX, ARIZONA

ENTERED INTO COMPUTER
113 JUL 20 2000
SC

United States Department of the Interior
Bureau of Land Management
 BUSINESS & SUPPORT SVCS DIV
 222 N CENTRAL AVE
 PHOENIX, AZ 85004 -2203
 Phone: (602) 417-9200

Receipt	
No.	149877

Transaction #: 162490
 Date of Transaction: 07/10/2000

CUSTOMER: ASARCO
 BOX 8
 HAYDEN, AZ 85235

LINE #	QTY	COMMODITY / SUBJECT / ACTION / PRODUCT	REMARKS	UNIT PRICE	TOTAL
1	1	LOCATABLE MINERALS / MINING CLAIMS-ACCOUNTS/UNADJUDICATED / MINING CLAIM MONEY RECEIVED (455)	MAINT 2001 (1280)	- n/a -	\$128,000.00
TOTAL:					\$128,000.00

PAYMENT INFORMATION			
1	AMOUNT:	\$128,000.00	POSTMARKED: 07/07/2000
	TYPE:	CHECK	RECEIVED: 07/10/2000
	CHECK NO:	55021263	
	NAME:	ASARCO INC BOX 8 HAYDEN AZ 85235	

REMARKS

CASE SERIAL NUMBER INFORMATION		
TRNS #	LINE #	CASES
162490	1	AMC253275

This receipt was generated by the automated BLM Collections and Billings System and is a paper representation of a portion of the official electronic record contained therein.

11/7/00
Report \$100⁰⁰ AMC 345633 Claim
LOM

289373

315

345188

344757

345121

345354

312984

316548

345629

344575

344452

66892

13858

141486

325895

338178

299632

277468

Page 1 of 15

333067

303735

315170

48023

46919

45684

314545

AFFIDAVIT OF MAINTENANCE FEES PAID
FOR UNPATENTED MINING CLAIMS

1184

STATE OF ARIZONA }
 } ss
COUNTY OF PINAL }

E. C. John, acting for ASARCO Incorporated, claimant, being first duly sworn, deposes and says that he is a citizen of the United States, more than eighteen years of age and resides at Kearny in Pinal County, State of Arizona, and is personally acquainted with the claims listed below;

that the required annual maintenance fee of \$100 per mining claim for the 1999 assessment year, has been paid to the BLM for the benefit of, and for the purpose of holding claims listed below, situated in the Mineral Creek Mining District, Pinal County, Arizona; that said maintenance fee was paid at the expense of ASARCO Incorporated for the purpose of complying with the revised laws of the United States pertaining to the retention of unpatented mining claims, Title 43 U.S.C Section 3833.2-3.

that the said mining claims are contiguous and are consolidated into one group for common development;

that the location notices of the following claims are located in Sections 1, 2, 11, 12, 13, 14, 21, 22, 23, 24, 25, 26, 27 and 35 of Township 3 South, Range 13 East, and Sections 7, 17, 18, 19, 20 and 30, Township 3 South, Range 14 East, G. & S. R. B. & M.

PHOENIX, ARIZONA

1998 AUG - 6 P 1:59

RECEIVED
BLM AZ STATE OFFICE

ENTERED IN COMPUTER

362 KC

Page 2 of 15
ORIGINAL OR AMENDED LOCATION NOTICES

<u>Claim</u>	<u>Book or Docket</u>	<u>Page</u>	<u>BLM AMC Serial No.</u>
Adobe	52, Mines	493	67026
Amended	372	493	
A Hunch No. 2	70, Mines	151	67027
Amended	213	35	
A Hunch No. 3	70, Mines	488	67028
Amended	213	36	
A Hunch No. 4	73, Mines	267	67029
Amended	213	37	
A Hunch No. 5	73, Mines	268	67030
Amended	213	38	
A Hunch No. 6	73, Mines	269	67031
Amended	213	39	
A Hunch No. 7	78, Mines	241	67032
Amended	213	40	
Canyon No. 6		364	67033
Carnation	30, Mines	499	67035
Chest	35, Mines	197	67036
Chloride Gulch	15, Mines	219	67037
Amended	36, Mines	591	
Combination	30, Mines	499	67038
Contact No. 3	32, Mines	531	67039
Copper Ace No. 1		264	67040
Copper Ace No. 2		264	67041
Copper Ace No. 3		264	67042
Copper Ace No. 4		264	67043
Copper Zone No. 4	24, Mines	543	67045
Amended	372	491	
Copper Zone No. 5	24, Mines	544	67046
Amended	372	492	
Happy Vale	35, Mines	421	67047
Led	35, Mines	301	67048
Major	32, Mines	531	67049
Major No. 2	32, Mines	532	67050
Major No. 3	32, Mines	533	67051
Major No. 4	35, Mines	421	67052
Major No. 5	46, Mines	26	67053
Major No. 6	46, Mines	27	67054

1998 AUG - 9 P 1: 59

VERIFIED
 89-41-2 CB

RECEIVED
 BLM, AZ STATE OFFICE

ENTERED IN COMPUTER

8/12/98

27

27Kc 27

ORIGINAL OR AMENDED LOCATION NOTICES

<u>Claim</u>	<u>Book or Docket</u>	<u>Page</u>	<u>BLM AMC Serial No.</u>
Mescal No. 1	188	564	67055
Amended	193	425	
Mescal No. 2	188	565	67056
Mescal No. 3	188	566	67057
Mescal No. 4	188	567	67058
Mescal No. 5	189	328	67059
Mescal No. 6	188	568	67060
Mescal No. 7	188	569	67061
Mescal No. 8	189	55	67062
Mescal No. 9	189	56	67063
Mescal No. 10	189	57	67064
Mescal No. 11	189	58	67065
Mescal No. 12	189	59	67066
Mescal No. 13	189	60	67067
Mescal No. 14	189	61	67068
Mescal No. 15	189	62	67069
Mescal No. 16	189	329	67070
Mescal No. 17	189	63	67071
Mescal No. 18	189	199	67072
Mescal No. 19	189	64	67073
Mescal No. 20	189	65	67074
Mescal No. 21	189	210	67075
Mescal No. 22	189	201	67076
Mescal No. 23	189	202	67077
Mescal No. 24	189	203	67078
Mescal No. 25	189	204	67079
Mescal No. 26	189	205	67080
Amended	194	528	
Mescal No. 27	194	529	67081
Mescal No. 28	194	530	67082
Mescal No. 29	194	531	67083
Mescal No. 30	194	532	67084
Mescal No. 31	194	533	67085
Mescal No. 32	194	534	67086
Mescal No. 33	194	535	67087
Mescal No. 34	194	536	67088
Mescal No. 35	194	537	67089
Mescal No. 36	194	538	67090
Mescal No. 37	194	539	67091
Mescal No. 38	194	540	67092
Mescal No. 39	194	541	67093

PHOENIX, ARIZONA
 1998 AUG - 6 P 1: 59
 RECEIVED B.L.M. AZ STATE OFFICE

VERIFIED
 53 8-14-98
 39 1

ENTERED IN COMPUTER
 8/12/98 ✓

39/ke

59

ORIGINAL OR AMENDED LOCATION NOTICES

<u>Claim</u>	<u>Book or Docket</u>	<u>Page</u>	<u>BLM AMC Serial No.</u>
Mescal No. 40	195	564	67094
Mescal No. 41	195	565	67095
Mescal No. 42	195	566	67096
Mescal No. 43	197	230	67097
Mescal No. 44	197	231	67098
Mescal No. 45	197	232	67099
Mescal No. 46	197	233	67100
Mescal No. 47	197	234	67101
Amended	1869	910-911	
Mescal No. 49	197	236	67103
Amended	1869	914-914	
Mescal No. 50	195	562	67104
Amended	1869	916	
Mescal No. 51	195	563	67105
Mesquite No. 1	197	228	67106
Mesquite No. 2	197	229	67107
Odessa	35, Mines	422	67108
Olive	35, Mines	198	67109
Recall	35, Mines	198	67110
Rustler No. 1	364	196	67111
Rustler No. 2	364	197	67112
Rustler No. 3	364	198	67113
Rustler No. 4	364	199	67114
Silverball (SilverBall)	39, Mines	457	67115
Silver King	31, Mines	495	67116
Silver Lead	31, Mines	496	67117
Silver Leaf (SilverLeap)	31, Mines	497	67118
Silver Leap No. 3	32, Mines	530	67119
Silver Queen	31, Mines	496	67120
Silver Threads	31, Mines	497	67121
Star	31, Mines	494	67122
Would be Expert	31, Mines	302	67123
Southern No. 1	297	230	67173
Southern No. 2	297	231	67174
Southern No. 3	297	232	67175
Southern No. 4	297	233	67176
Southern No. 5	297	234	67177
Amended	1869	940-941	
Southern No. 6	297	235	67178
Amended	1869	942-943	

BLM STATE OFFICE
VERIFIED
 8/14/98
 35

ENTERED IN COMPUTER

8/12/98

35KC

35

ORIGINAL OR AMENDED LOCATION NOTICES

<u>Claim</u>	<u>Book or Docket</u>	<u>Page</u>	<u>BLM AMC Serial No.</u>
Southern No. 7		334 532	67179
Southern No. 8		334 533	67180
Amended		1869 944-945	
Ray Southern 1	47, Mines	462	67181
Ray Southern 5	47, Mines	463	67182
Amended		1869 918-919	
Ray Southern 6	47, Mines	464	67183
Amended		1869 920-921	
Ray Southern 7	47, Mines	465	67184
Amended		1869 922-923	
Ray Southern 10	47, Mines	468	67187
Amended		1869 924-925	
Ray Southern 11	47, Mines	469	67188
Amended		297 236	
Ray Southern 12	47, Mines	470	67189
Amended		1869 926-927	
Ray Southern 16	55, Mines	355	67193
Ray Southern 17	56, Mines	527	67195
Amended		1869 934-935	
Ray Southern 39		155 134	67196
Amended		360 522	
Reamended		1869 636-937	
Ray Southern 40		155 86	67197
Amended		360 523	
Reamended		1869 938-939	
Ray Southern 41		155 87	67198
Amended		360 524	
Ray Southern 42		158 88	67199
Amended		360 525	
Bur No. 1		719 609	67249
Amended		974 225	
Bur No. 2		719 610	67250
Amended		974 227	
Bur No. 3		719 611	67251
Amended		974 229	
Bur No. 4		719 612	67252
Amended		974 231	
Bur No. 5		719 613	67253
Amended		974 233	

PHOENIX, ARIZONA

1998 AUG - 6 P 1: 59

VERIFIED

SB 2/11/98

20

RECEIVED B.L.M. AZ STATE OFFICE

ENTERED IN COMPUTER

8/12/98

20Kc

20

ORIGINAL OR AMENDED LOCATION NOTICES

<u>Claim</u>	<u>Book or Docket</u>	<u>Page</u>	<u>BLM AMC Serial No.</u>
Bur No. 6	719	614	67254
Amended	974	235	
Bur No. 7	719	615	67255
Amended	974	237	
Bur No. 8	719	616	67256
Amended	974	239	
Bur No. 9	719	617	67257
Amended	974	241	
Bur No. 10	719	618	67258
Amended	974	243	
Reamended	1890	405-406	
Bur No. 11	719	619	67259
Amended	974	245	
Bur No. 12	719	620	67260
Amended	974	247	
Reamended	1890	407-408	
Bur No. 13	719	621	67261
Amended	974	249	
Bur No. 14	719	622	67262
Amended	974	251	
Reamended	1890	409-410	
Bur No. 15	719	623	67263
Amended	974	253	
Bur No. 16	719	624	67264
Amended	974	255	
Reamended	1890	411-412	
Bur No. 17	719	625	67265
Amended	974	257	
Reamended	1890	413-414	
Bur No. 18	719	626	67266
Amended	974	259	
Reamended	1890	415-416	
Bur No. 19	719	627	67267
Amended	974	261	
Reamended	1890	417-418	
Bur No. 20	719	628	67268
Amended	974	263	
Reamended	1890	419-420	

PHOENIX, ARIZONA

1998 AUG -6 P 1:59

VERIFIED

58 8/14/98

15

RECEIVED BLM AZ STATE OFFICE

ENTERED IN COMPUTER

8/12/98

15

15

ORIGINAL OR AMENDED LOCATION NOTICES

<u>Claim</u>	<u>Book or Docket</u>	<u>Page</u>	<u>BLM AMC Serial No.</u>
Bur No. 22	719	630	67269
Amended	974	265	
Reamended	1869	946-947	
Bur No. 24	719	632	67271
Amended	974	269	
Reamended	1869	948-949	
Bur No. 26	719	634	67273
Amended	974	273	
Reamended	1869	950-951	
Bur No. 27	719	635	67274
Amended	974	275	
Bur No. 28	719	636	67275
Amended	974	277	
Reamended	1869	952-953	
Bur No. 30	719	638	67277
Amended	974	281	
Reamended	1869	954-955	
Bur No. 31	719	639	67278
Amended	974	283	
Bur No. 32	719	640	67279
Amended	974	285	
Reamended	1869	956-957	
Bur No. 33	719	641	67280
Amended	974	287	
Bur No. 34	719	642	67281
Amended	974	289	
Reamended	1869	970-971	
Bur No. 37	719	645	67284
Amended	974	295	
Bur No. 39	719	647	67286
Amended	974	299	
Bur No. 40	719	648	67287
Amended	974	301	
Reamended	1869	978-979	
Bur No. 41	719	649	67288
Amended	974	303	
Bur No. 43	720	591	67289
Amended	974	305	
Bur No. 45	719	651	67290
Amended	974	307	

RECEIVED B.L.M. AZ STATE OFFICE

ENTERED IN COMPUTER

8/12/98 ✓ 16KC

VERIFIED

3/17/98
16

ORIGINAL OR AMENDED LOCATION NOTICES

<u>Claim</u>	<u>Book or Docket</u>	<u>Page</u>	<u>BLM AMC Serial No.</u>
Bur No. 46	719	652	67291
Amended	974	309	
Bur No. 47	719	653	67292
Amended	974	311	
Bur No. 48	719	654	67293
Amended	974	313	
Bur No. 49	719	655	67294
Amended	974	315	
Bur No. 50	719	656	67295
Amended	974	317	
Bur No. 51	719	657	67296
Amended	974	319	
Reamended	1890	421-422	
Bur No. 52	719	658	67297
Amended	974	321	
Bur No. 53	719	659	67298
Amended	974	323	
Reamended	1890	423-424	
Bur No. 54	719	660	67299
Amended	974	325	
Bur No. 55	719	661	67300
Amended	974	327	
Reamended	1890	425-426	
Bur No. 56	719	662	67301
Amended	974	329	
Bur No. 57	719	663	67302
Amended	974	331	
Reamended	1890	427-428	
Bur No. 58	719	664	67303
Amended	974	333	
Bur No. 59	719	665	67304
Amended	974	335	
Reamended	1890	429-430	
Bur No. 60	719	666	67305
Amended	974	337	
Reamended	1890	431-432	
Bur No. 61	719	667	67306
Amended	974	339	
Reamended	1890	433-434	

1998 AUG - 9 P 1:59
 RECEIVED
 BLM, AZ STATE OFFICE

VERIFIED

8/17/98
 SB

16

ENTERED IN COMPUTER

8/12/98

16 K

ORIGINAL OR AMENDED LOCATION NOTICES

<u>Claim</u>	<u>Book or Docket</u>	<u>Page</u>	<u>BLM AMC Serial No.</u>
Bur No. 62	719	668	67307
Amended	974	341	
Reamended	1890	435-436	
Bur No. 63	719	669	67308
Amended	974	343	
Reamended	1890	437-438	
Bur No. 64	719	670	67309
Amended	974	345	
Reamended	1890	439-440	
Bur No. 65	719	671	67310
Amended	974	347	
Reamended	1890	441-442	
Bur No. 66	719	672	67311
Amended	974	349	
Bur No. 67	719	673	67312
Amended	974	351	
Reamended	1890	443-444	
Bur No. 68	719	674	67313
Amended	974	353	
Bur No. 69	719	675	67314
Amended	974	355	
Reamended	1890	445-446	
Bur No. 71	719	677	67315
Amended	974	357	
Bur No. 73	719	679	67316
Amended	974	359	
Bur No. 75	719	681	67317
Amended	974	361	
Bur No. 77	719	683	67318
Amended	974	363	
Reamended	1869	980-981	
Bur No. 83	719	689	67321
Amended	974	369	
Reamended	1869	984-985	
Bur No. 86	719	690	67322
Amended	974	371	
Bur No. 87	719	691	67323
Amended	974	373	

PHOENIX, ARIZONA

VERIFIED

58 8/17/98

1998 AUG - 6 P 1: 58

RECEIVED
BLM AZ STATE OFFICE

16

ENTERED IN COMPUTER

8/17/98

15K

15

ORIGINAL OR AMENDED LOCATION NOTICES

<u>Claim</u>	<u>Book or Docket</u>	<u>Page</u>	<u>BLM AMC Serial No.</u>
Bur No. 88	719	692	67324
Amended	974	375	
Bur No. 89	719	693	67325
Amended	974	377	
Bur No. 90	719	694	67326
Amended	974	379	
Bur No. 91	719	695	67327
Amended	974	381	
Bur No. 92	719	696	67328
Amended	974	383	
Bur No. 93	719	697	67329
Amended	974	385	
Bur No. 94	719	698	67330
Amended	974	387	
Bur No. 95	719	699	67331
Amended	974	389	
Bur No. 116	719	718	67332
Amended	974	391	
Bur No. 117	719	719	67333
Amended	974	393	
Bur No. 118	719	720	67334
Amended	974	395	
Bur No. 119	719	721	67335
Amended	974	397	
Bur No. 120	719	722	67336
Amended	974	399	
Bur No. 121	719	723	67337
Amended	974	401	
Bur No. 122	719	724	67338
Amended	974	403	
Bur No. 123	719	725	67339
Amended	974	405	
Bur No. 124	719	726	67340
Amended	974	407	
Bur No. 125	719	727	67341
Amended	974	409	
Bur No. 126	PHOENIX, ARIZONA	719	67432
Amended	974	411	
Bur No. 127	1998 AUG - 6 P 1: 58	719	67343
Amended	974	413	

VERIFIED RECEIVED B.L.M. AZ STATE OFFICE

SB 8/17/98

20

ENTERED IN COMPUTER

8/12/98

20/CC

20

ORIGINAL OR AMENDED LOCATION NOTICES

<u>Claim</u>	<u>Book or Docket</u>	<u>Page</u>	<u>BLM AMC Serial No.</u>
Bur No. 128	719	730	67344
Amended	974	415	
Bur No. 129	719	731	67345
Amended	974	417	
Bur No. 130	719	732	67346
Amended	974	419	
Blue Hills No. 1	280	374	67428
Blue Hills No. 2	280	375	67429
Blue Hills No. 3	280	376	67430
Blue Hills No. 4	280	377	67431
Blue Hills No. 5	280	378	67432
Blue Hills No. 6	280	379	67433
Blue Hills No. 7	280	380	67434
Blue Hills No. 8	280	381	67435
Blue Hills No. 9	280	382	67436
Blue Hills No. 10	280	383	67437
Blue Hills No. 11	280	384	67438
Blue Hills No. 12	280	385	67439
Ray No. 2	545	102	67441
Ray No. 4	545	104	67443
Ray No. 5	545	105	67444
Ray No. 6	545	106	67445
Ray No. 7	545	107	67446
Ray No. 8	545	108	67447
Ray No. 9	545	109	67448
Ray No. 10	545	110	67449
Ray No. 11	545	111	67450
Ray No. 12	545	112	67451
Ray No. 13	545	113	67452
Ray No. 14	545	114	67453
Ray No. 15	552	367	67454
Ray No. 16	545	116	67455
Ray No. 17	545	117	67456
Ray No. 18	545	118	67457
Ray No. 20	545	120	67459
Ray No. 21	545	121	67460
Ray No. 22	552	381	67461
Ray No. 23	545	122	67462
Ray No. 24	552	382	67463

PHOENIX, ARIZONA
 RECEIVED
 B.L.M. AZ STATE OFFICE
 1998 AUG - 6 P 1: 58

VERIFIED
 SB 8/22/98

ENTERED IN COMPUTER

8/12/98

36kc 36

ORIGINAL OR AMENDED LOCATION NOTICES

<u>Claim</u>	<u>Book or Docket</u>	<u>Page</u>	<u>BLM AMC Serial No.</u>
Ray No. 25	545	123	67464
Ray No. 26	552	383	67465
Ray No. 27	545	124	67466
Ray No. 28	552	384	67467
Ray No. 29	545	125	67468
Ray No. 30	552	385	67469
Ray No. 31	552	386	67470
Ray No. 32	552	387	67471
Ray No. 33	552	388	67472
Ray No. 34	552	389	67473
Ray No. 35	545	126	67474
Ray No. 36	545	127	67475
Ray No. 37	545	128	67476
Ray No. 38	545	129	67477
Ray No. 39	545	130	67478
Ray No. 40	545	131	67479
Ray No. 41	545	132	67480
Ray No. 42	545	133	67481
Ray No. 43	552	390	67482
Ray No. 44	552	391	67483
Ray No. 45	552	392	67484
Ray No. 46	552	393	67485
Ray No. 47	552	394	67486
Ray No. 48	552	395	67487
Ray No. 49	546	444	67488
Ray No. 50	546	445	67489
Ray No. 51	546	446	67490
Ray No. 52	546	447	67491
Ray No. 53	546	448	67492
Ray No. 54	546	449	67493
Ray No. 55	546	450	67494
Ray No. 56	546	451	67495
Ray No. 57	546	452	67496
Ray No. 58	546	453	67497
Ray No. 59	546	454	67498
Ray No. 60	552	396	67499
Ray No. 61	548	185	67500
Ray No. 62	548	186	67501
Ray No. 63	548	187	67502

ARIZONA, PHOENIX

VERIFIED

1998 AUG - 9 - P 1: 58

8/17/98

RECEIVED
BLM AZ STATE OFFICE

39

ENTERED IN COMPUTER

8/12/98

39k

39

ORIGINAL OR AMENDED LOCATION NOTICES

<u>Claim</u>	<u>Book or Docket</u>	<u>Page</u>	<u>BLM AMC Serial No.</u>
Ray No. 64	548	188	67503
Ray No. 65	548	189	67504
Ray No. 66	548	190	67505
Ray No. 67	548	191	67506
Ray No. 68	548	192	67507
Ray No. 69	548	193	67508
Ray No. 70	548	194	67509
Ray No. 71	548	195	67510
Ray No. 72	548	196	67511
Ray No. 73	552	370	67512
Ray No. 74	552	371	67513
Ray No. 75	552	372	67514
Ray No. 76	552	373	67515
Ray No. 77	552	374	67516
Ray No. 78	552	375	67517
Ray No. 79	552	376	67518
Ray No. 80	552	377	67519
Ray No. 81	552	378	67520
Ray No. 82	552	379	67521
Ray No. 83	552	380	67522
Ray No. 84	758	967	67523
Ray No. 85	758	968	67524
Ray No. 86	758	969	67525
Ray No. 87	758	970	67526
Ray No. 88	758	971	67527
Ray No. 89	758	972	67528
Ray No. 90	758	973	67529
Ray No. 91	758	974	67530
Ray No. 92	758	975	67531
Ray No. 93	758	976	67532
Ray No. 94	758	977	67533
Ray No. 95	758	978	67534
Ray No. 96	758	979	67535
Ray No. 97	758	980	67536
Ray No. 99	785	780	67538
Ray No. 100	785	781	67539
Ray No. 101	785	782	67540
Pat No. 1	PHOENIX, ARIZONA 1076	304	138158
Pat No. 2	1076	306	138159
Pat No. 3	1998 AUG - 6 P 1:58 1076	308	138160
Pat No. 4	1076	310	138161
RMD	1083	493	141524

VERIFIED

RECEIVED BLM, AZ STATE OFFICE 8/2/98

ENTERED IN COMPUTER

8/12/98

42Kc

42

ORIGINAL OR AMENDED LOCATION NOTICES

<u>Claim</u>	<u>Book or Docket</u>	<u>Page</u>	<u>BLM AMC Serial No.</u>
RMD no. 40	1083	495	141525
RMD No. 41	1083	497	141526
RMD No. 42	1083	499	141527
RMD No. 43	1083	501	141528
RMD No. 44	1083	503	141529
RMD No. 45	1083	505	141530
RMD No. 46	1083	507	141531
RMD No. 47	1083	509	141532
RMD No. 48	1083	511	141533
RMD No. 49	1083	513	141534
RMD No. 50	1083	515	141535
RMD No. 51	1083	517	141536
RMD No. 52	1083	519	141537
RMD No. 53	1083	521	141538
RMD No. 54	1083	523	141539
RMD No. 55	1083	525	141540
RMD No. 56	1083	527	141541
RMD No. 57	1083	529	141542
RMD No. 58	1083	531	141543
RMD No. 59	1083	533	141544
RMD No. 60	1083	535	141545
RMD No. 61	1083	537	141546
RMD No. 62	1083	539	141547
RMD No. 63	1083	541	141548
RMD No. 64	1083	543	141549
RMD No. 65	1083	545	141550
RMD No. 66	1083	547	141551
RMD No. 67	1083	549	141552
RMD No. 68	1083	551	141553
RMD No. 69	1083	553	141554
RMD No. 70	1083	555	141555
RMD No. 137	1083	689	141622
RMD No. 138	1083	691	141623
Mescal No. 48	1869	912-913	325897
Ray Southern 14	1869	928-929	325898
Ray Southern	1869	930-931	325899
Ray Southern 16-A	1869	932-933	325900
Bur No. 35	1869	972-973	325904
Bur No. 36	1869	974-975	325905
Bur No. 38	1869	976-977	325906
Bur No. 81	1869	982-983	325907
Ray No. 98	1869	986-987	325908

325898 2/10

PHOENIX, ARIZONA

1998 AUG - 6 P 1: 58

VERIFIED

RECEIVED B.L.M. AZ STATE OFFICE

8/30/98

ENTERED IN COMPUTER

8/12/98

42

42k

42

E. C. John for ASARCO Incorporated

SUBSCRIBED and sworn to before me this _____ day of _____, 1998.

Notary Public

My Commission Expires: _____

RECEIVED
B.L.M. AZ STATE OFFICE
1998 AUG - 6 P 1: 58
PHOENIX, ARIZONA

AFFIDAVIT OF PAYMENT OF MAINTENANCE FEE
FOR UNPATENTED MINING CLAIMS

STATE OF ARIZONA }
 } ss
COUNTY OF PINAL }

RECEIVED
BLM STATE OFFICE
1998 AUG - 6 P 2: 04
PHOENIX, ARIZONA

E. C. John, acting for ASARCO Incorporated, claimant, being first duly sworn, deposes and says that he is a citizen of the United States, more than eighteen years of age and resides at Kearny in Pinal County, State of Arizona, and is personally acquainted with the claims listed below;

that the required payment of \$100 maintenance fee per claim for retention of unpatented mining claims listed below, situated in the Mineral Creek Mining District, Pinal County, Arizona; for the assessment year of 1999 has been made to the BLM by and for ASARCO Incorporated, owner of said claims, for the purpose of complying with the revised mining laws of the United States, Title 43 U.S.C. Section 43 3833.2-3.

that the location notices of the following claims are located in Section 34, Township 2 South, Range 13 East, G. & S. R. B. & M.

8/10/98
 Corrected Copy
 LDM

NOTICE
OF
PAYMENT OF ANNUAL MAINTENANCE FEES AND
INTENTION TO HOLD

STATE OF ARIZONA }
 } ss
 COUNTY OF PINAL }

Name of Claims : Nat Nos. 1, 2, 3, 4, 5, 6, 7, 8, 9, 10, 11, 12, 13, 14, 15, and 16. (BLM AMC Serial Nos. 138162, 138163, 138164, 138165, 338178, 338179, 338180, 338181, 338182, 338183, 338184, 338185, 338186, 338187, 338188, and 338189.)

Description : Said mill site claims are located in the southwest quarter of Section 23, Township 3 South, Range 13 East, G. & S. R. & M.

Owner : ASARCO Incorporated

Mailing Address : Box 8
 Hayden, Arizona 85235

The above-named mill site claims are being held by the owner for the purpose of mine waste disposal and/or ore processing plant sites. This document is being filed to comply with Title 43 U.S.C. Section 3833.2-3. Annual Maintenance fees of \$100 per claim has been paid to the BLM for the year 1999

 E.C. John for ASARCO Incorporated

SUBSCRIBED and sworn before me this _____ of _____, 1998.

My Commission Expires: _____

 Notary Public

VERIFIED
 10/8/98
16

ENTERED IN COMPUTER
 8/12/98

NOTICE
OF
PAYMENT OF ANNUAL MAINTENANCE FEES AND
INTENTION TO HOLD

*See corrected
Copy -
AM*

STATE OF ARIZONA }
 } ss
COUNTY OF PINAL }

Name of Claims : Nat Nos. 1, 2, 3, 4, 5, 6, 7, 8, 9, 10, 11, 12, 13, 14, 15,
and 16. (BLM AMC Serial Nos. 138162, 138163,
138164, 138165, 336178, 336179, 336180, 336181,
336182, 336183, 336184, 336185, 336186, 336187,
336188, and 336189.)

Description : Said mill site claims are located
in the southwest quarter of Section 23,
Township 3 South, Range 13 East,
G. & S. R. & M.

Owner : ASARCO Incorporated

Mailing Address : Box 8
Hayden, Arizona 85235

PHOENIX, ARIZONA

1998 AUG -6 P 1:59

RECEIVED
BLM, AZ STATE OFFICE

The above-named mill site claims are being held by the owner for the purpose of mine waste disposal and/or ore processing plant sites. This document is being filed to comply with Title 43 U.S.C. Section 3833.2-3. Annual Maintenance fees of \$100 per claim has been paid to the BLM for the year 1999

E.C. John for ASARCO Incorporated

SUBSCRIBED and sworn before me this _____ of _____, 1998.

My Commission Expires: _____

Notary Public

16

16 KC

NOTICE
OF
PAYMENT OF ANNUAL MAINTENANCE FEES AND
INTENTION TO HOLD

STATE OF ARIZONA }
COUNTY OF PINAL } ss

*Please correct AM#
listed in brackets.
See attached list for*

Name of Claims : Nat Nos. 1, 2, 3, 4, 5, 6, 7, 8, 9, 10, 11, 12, 13, 14, 15, *Correct #*
and 16. (BLM AMC Serial Nos. 138162, 138163;
138164, 138165, 336178, 336179, 336180, 336181,
336182, 336183, 336184, 336185, 336186, 336187,
336188, and 336189.) *SM*

Description : Said mill site claims are located
in the southwest quarter of Section 23,
Township 3 South, Range 13 East,
G. & S. R. & M.

Owner : ASARCO Incorporated

Mailing Address : Box 8
Hayden, Arizona 85235

RECEIVED
BLM. AZ STATE OFFICE
PHOENIX, ARIZONA
FEB AUG - 6 P 1: 59

The above-named mill site claims are being held by the owner for the purpose of mine waste disposal and/or ore processing plant sites. This document is being filed to comply with Title 43 U.S.C. Section 3833.2-3. Annual Maintenance fees of \$100 per claim has been paid to the BLM for the year 1999

E.C. John for ASARCO Incorporated

SUBSCRIBED and sworn before me this _____ of _____, 1998.

My Commission Expires: _____

Notary Public

16

16 KC

NOTICE OF
PAYMENT OF ANNUAL MAINTENANCE FEES
AND INTENTION TO HOLD

STATE OF ARIZONA }
 } ss
COUNTY OF PINAL }

Name of Claims : Raycon 46, 48, 50, 52, 54, 56, 65, 66, 67,
68, 69, 70, 85, 86, and 87. (BLM Serial Nos.)
299654, 299656, 299658, 299660, 299662,
299664, 299673, 299674, 299675, 299676,
299677, 299678, 299693, 299694, and 299695.

Description: : Said mill site claims are located in
Sections 19, 20, and 29 Township 3
South, Range 14 East.
G. & S. R. B. & M.

OWNER : ASARCO Incorporated

Mailing Address : Box 8
Hayden, Arizona 85235

RECEIVED
BLM AZ STATE OFFICE
1998 AUG -6 P 1:59
PHOENIX, ARIZONA

The above-named mill sites claims are being held by the owner for the purpose of mine waste disposal and/or ore processing plant sites. This document is being filed to comply with title 43 U.S.C. Section 3822.2-3. Annual Maintenance fees of \$100 per claim has been paid to the BLM for the assessment year 1999.

E.C. John for ASARCO Incorporated

Subscribed and sworn before me this _____ day of _____, 1998.

Notary Public

VERIFIED

8/11/98
15

ENTERED IN COMPUTER

8/12/98

15 KC

NOTICE
OF
INTENTION TO HOLD AND
PAYMENT OF ANNUAL MAINTENANCE FEES

STATE OF ARIZONA }

} ss

COUNTY OF PINAL }

Name of Claims : AX-A Nos. 1, 2, 3, 4, 5, 7, 31, 32, 33, 34, 36, 38, 40, 55, 56, 57, 58, 59, 60, 61, 62, 63, 64, 65, 66, 67, 68, 69, 70, 71, 73, 75, and 77. (BLM Serial Nos. AMC 277468, 277469, 277470, 277471, 277472, 277474, 277498, 277499, 277500, 277501, 277503, 277505, 277507, 277522, 277523, 277524, 277525, 277526, 277527, 277528, 277529, 277530, 277531, 277532, 277533, 277534, 277535, 277536, 277537, 277538, 277540, 277542, and 277544).

Description : Said mill site claims are located in the east half of Section 19 and the west half of Section 20, Township 3 South, Range 13 East, G. & S. R. B. & M.

Owner : ASARCO Incorporated

Mailing Address : Box 8
Hayden, Arizona 85235

The above-named mill site claims are being held by the owner for the purpose of mine waste disposal and/or ore processing plant sites. This document is being filed to comply with Title 43 U.S.C. Section 3833.2-3. Annual Maintenance Fee has been paid to hold these claims for the 1999 assessment year.

E.C. John for ASARCO Incorporated

SUBSCRIBED and sworn before me this _____ of _____, 1998.

Notary Public

PHOENIX, ARIZONA

1998 AUG - 9 P 1: 59

RECEIVED
BLM AZ STATE OFFICE

ENTERED IN COMPUTER

8/12/98

33kc

33

VERIFIED
8/13/98
SB
33

NOTICE
OF
INTENTION TO HOLD
AND PAYMENT OF ANNUAL MAINTENANCE FEES.

STATE OF ARIZONA }
 } ss
COUNTY OF PINAL }

Name of Claims : AXER Nos. 1 through 124 (BLM Serial Nos.
AMC 277550 through 277673)
550-599 00-249 350-673

Description : Said mill site claims are located
in the southeast one-fourth of Section 8
and Section 17, Township 3 South, Range 13
East, G. & S. R. B. & M.

Owner : ASARCO Incorporated

Mailing Address : Box 8
Hayden, Arizona 85235

The above-named mill site claims are being held by the owner for the purpose of mine waste disposal and/or ore processing plant sites. This document is being filed to comply with Title 43 U.S.C. Section 3822.2-3. Annual Maintenance fee of \$100 per claim has been paid.

E.C. John for ASARCO Incorporated

SUBSCRIBED and sworn before me this _____ of _____, 1998.

My Commission Expires: _____

Notary Public

PHOENIX, ARIZONA

1998 AUG -6 P 2:00

RECEIVED
B.L.M. AZ STATE OFFICE

VERIFIED

SR 8/18/98

124

SUBSCRIBED BY COMPUTER

8/12/98

124 KC

124

NOTICE OF INTENT TO HOLD
AND
PAYMENT OF MAINTENANCE FEES
FOR MILLSITE CLAIMS

Name of Claims. : LOT 5, C.E. #1, C.E. #2, C.E. #3, C.E. #4
and C.E.#5 Millsite claims (BLM Serial
Nos. AMC 333067, 333068, 333069, 333070,
333071, and 333072).

Description : Said millsite claims are located in the
SW 1\4 of Sec. 10, and in the NW 1\4 and
NE 1\4 of Sec. 11 T3S R13E in the Mineral
Creek Mining District, Pinal County,
Arizona.

Owner : ASARCO Inc.- Ray Complex
P. O. Box 8
Hayden. Arizona 85235

The above named claims are being held by the owner for the purpose of mine waste disposal and/or ore processing plant sites. Maintenance fees of \$100 per claim have been paid for the year 1999.

This document is being filed to comply with Title 43 U. S. C. Section 3833.1-5.

Edward C. John for ASARCO Inc.

Subscribed and sworn before me this ____ day of _____,
1998.

My Commission Expires: _____

Notary Public

PHOENIX, ARIZONA

6

1998 AUG - 6 P 2:00

RECEIVED
BLM. AZ STATE OFFICE

VERIFIED

JB 8/12/98

06

ENTERED IN COMPUTER

8/12/98

6 KC

AFFIDAVIT OF PAYMENT OF MINING MAINTENANCE FEES
FOR UNPATENTED MINING CLAIMS

STATE OF ARIZONA }
 } ss
COUNTY OF PINAL }

E.C. John, acting for ASARCO Incorporated, claimant, being first duly sworn, deposes and says that he is a citizen of the United States, more than eighteen years of age and resides at Kearny in Pinal County, State of Arizona, and is personally acquainted with the claims listed below;

that the annual maintenance fee of \$100 for the 1999 assessment year has been paid to the BLM for the purpose of holding claims listed below, situated in the Mineral Creek Mining District, Pinal County, Arizona; said payment is made in lieu of annual assessment work to comply with the revised laws of the United States with regard to retention of unpatented mining claims, Title 43 U.S.C. Section 3833.2-3.

that the said mining claims are contiguous and are consolidated into one group for common development;

that the location notices of the following claims are located in Sections 29, 30, and 31, Township 3 South, Range 4 East, G. & S. R. B. & M.

5-

RECEIVED
BLM, AZ STATE OFFICE
1998 AUG - 6 P 2:00
PHOENIX, ARIZONA

ORIGINAL LOCATION NOTICE

<u>Claim</u>	<u>Book or Docket</u>	<u>Page</u>	<u>BLM Serial No. (AMC)</u>
Elder 3	1671	022	303735
Elder 4	1671	024	303736
Elder 5	1671	026	303737
Elder 6	1671	028	303738
Elder 7	1671	030	303739
Elder 8	1671	032	303740
Elder 9	1671	034	303741
Elder 10	1671	036	303742
Elder 11	1671	038	303743
Elder 12	1671	040	303744
Elder 15	1671	046	303747
Amended	1869	964-965	
Elder 17	1671	050	303749
Elder 19	1671	054	303751
Elder 21	1671	058	303753
Elder 23	1671	062	303755
Elder 30	1671	076	303762
Elder 31	1671	078	303763
Elder 32	1671	080	303764
Elder 33	1671	082	303765
Elder 34	1671	084	303766
Elder 35	1671	086	303767
Elder 36	1671	088	303768
Elder 37	1671	090	303769
Elder 38	1671	092	303770
Elder 39	1671	094	303771
Elder 48	1671	096	303772
Elder 49	1671	098	303773
Elder 50	1671	100	303774
Elder 51	1671	102	303775
Elder 52	1671	104	303776
Elder 53	1671	106	303777
Elder 54	1671	108	303778
Elder 55	1671	110	303779
Elder 56	1671	112	303780
Elder 57	1671	114	303781

PHOENIX, ARIZONA

1998 AUG - 6 P 2:00

RECEIVED
B.L.M. AZ STATE OFFICE

VERIFIED

508 8/18/98

35

35/ke

ENTERED IN COMPUTER

8/18/98

ORIGINAL LOCATION NOTICES

<u>Claim</u>	<u>Book or Docket</u>	<u>Page</u>	<u>BLM Serial No. (AMC)</u>
Elder 2	1752	867	315170
Elder 40	1752	869	315171
Elder 41	1752	871	315172
Elder 42	1752	873	315173
Elder 43	1752	875	315174
Elder 44	1752	877	315175
Elder 45	1752	879	315176
Elder 46	1752	881	315177
Elder 47	1752	883	315178
Elder 58	1752	885	315179
Elder 59	1752	887	315180
Elder 60	1752	889	315181
Elder 61	1752	891	315182
Elder 62	1752	893	315183
Elder 63	1752	895	315184
Elder 64	1752	897	315185
Elder 65	1752	899	315186
Elder 13A	1869	962-963	325901
Elder 18A	1869	966-967	325902
Elder 22A	1869	968-969	325903

E. C. John for ASARCO Incorporated

SUBSCRIBED and Sworn to before me this _____ day of _____, 1998.

Notary Public My Commission Expires: _____

No1.ECJ
RB

PHOENIX, ARIZONA

1998 AUG - 6 P 2:00

VERIFIED

RECEIVED
B.L.M. AZ STATE OFFICE

50
20

ENTERED IN COUNTY

8/12/98

20

20 KC

20

AFFIDAVIT OF MAINTENANCE FEES PAID
FOR UNPATENTED MINING CLAIMS

STATE OF ARIZONA }
 } ss
COUNTY OF PINAL }

E. C. John, acting for ASARCO Incorporated, claimant, being first duly sworn, deposes and says that he is a citizen of the United States, more than eighteen years of age and resides at Kearny in Pinal County, State of Arizona, and is personally acquainted with the claims listed below;

that the required annual maintenance fee of \$100 per claim has been paid for the year 1999 for the purpose of holding claims listed below, situated in the Riverside Mining District, Pinal County, Arizona; that the maintenance fee was paid at the expense of ASARCO Incorporated, owner of said claims, to comply with the revised laws of the United States, Title 43 U.S.C. Section 2-3.

that the said mining claims are contiguous and are consolidated into one group for common development;

that the location notices of the following claims are located in Section 1, Township 4 South, Range 14 East, G. & S. R. B. & M.

1998 AUG - 6 P 2:00

RECEIVED
B.L.M. AZ STATE OFFICE

PHOENIX, ARIZONA

ORIGINAL LOCATION NOTICES

<u>Claim</u>	<u>Book or Docket</u>	<u>Page</u>	<u>BLM Serial No. (AMC)</u>
Belgravia No. 1	536	29	67349
Belgravia No. 2	536	30	67350
Belgravia No. 3	536	31	67351
Belgravia No. 4	536	32	67352
Belgravia No. 5	536	33	67353
Belgravia No. 6	536	34	67354
Belgravia No. 7	536	35	67355
Belgravia No. 8	536	36	67356
Belgravia No. 9	536	37	67357
Belgravia No. 10	536	38	67358
Belgravia No. 11	536	39	67359
Belgravia No. 12	536	40	67360
Belgravia No. 13	536	41	67361
Belgravia No. 14	536	42	67362
Belgravia No. 15	536	43	67363
Belgravia No. 16	536	44	67364

E. C. John for ASARCO Incorporated

SUBSCRIBED and sworn to before me this _____ day of _____, 1998.

PHOENIX, ARIZONA

Notary Public

1998 AUG - 6 P 2:00

My Commission Expires: _____

RECEIVED
BLM, AZ STATE OFFICE

VERIFIED

JB 8/17/98
16

ENTERED TO COMPTON
8/17/98

14 KC 16/98

16

AFFIDAVIT OF MAINTENENCE FEES PAID
FOR UNPATENTED MINING CLAIMS

STATE OF ARIZONA }
 } ss
COUNTY OF GILA }

E. C. John, acting for ASARCO Incorporated, claimant, being first duly sworn, deposes and says that he is a citizen of the United States, more than eighteen years of age and resides at Kearny in Pinal County, State of Arizona, and is personally acquainted with the claims listed below;

that the required annual \$100 per mining claim maintenance fee for the assessment year 1999 has been paid to the BLM for the benefit of, and for the purpose of holding claims listed below, situated in the Banner Mining District, Gila County, Arizona; that said maintenance fee was paid to comply with the revised laws of the United States pertaining to retention of unpatented mining claims, Title 43 U.S.C. Section 3833.2-3.

that the said mining claims are all contiguous and are consolidated into one group for common development;

The location notices for said claims are located within Section 27, Township 4 South, Range 15 East, G. & S. R. B. & M.

PHOENIX, ARIZONA

1998 AUG - 6 P 2: 01

RECEIVED
BLM, AZ STATE OFFICE

ORIGINAL AND AMENDED LOCATION NOTICES

<u>Claim</u>	<u>Book or Docket</u>	<u>Page</u>	<u>BLM Serial No.</u> <u>(AMC)</u>
--------------	-----------------------	-------------	---------------------------------------

ORIGINAL AND AMENDED LOCATION NOTICES

<u>Claim</u>	<u>Book</u>	<u>Docket</u>	<u>Page</u>	<u>BLM Serial No.</u> <u>(AMC)</u>
Black Eagle No. 1	49, Mines		550	67014
Black Eagle No. 2	49, Mines		550	67015
Black Eagle No. 3	49, Mines		551	67016
Black Eagle No. 4	49, Mines		551	67017
Black Eagle No. 5	49, Mines		551	67018
Black Eagle No. 6	49, Mines		552	67019
Fraction No. 6		160	511	67020
Amended		226	538	
Amended		250	456	
Chilito No. 9	47, Mines		586	67013
Amended		224	335	
Amended		225	143	

E. C. John for ASARCO Incorporated

SUBSCRIBED and sworn to before me this _____ day of _____, 1998.

My Commission Expires: _____

Notary Public

RECEIVED
 B.L.M. AZ STATE OFFICE
 1998 AUG -6 P⁰⁰2:01
 PHOENIX, ARIZONA

VERIFIED
 SB 8/18/98
 08

TELETYPE UNIT
 8/17/98

8K

00

AFFIDAVIT OF MAINTENANCE FEES PAID
FOR UNPATENTED MINING CLAIMS

PHOENIX, ARIZONA

1998 AUG -6 P 2:01

RECEIVED
 B.L.M. AZ STATE OFFICE

STATE OF ARIZONA }
 COUNTY OF GILA } } ss

E. C. John, acting for ASARCO Incorporated, claimant, being first duly sworn, deposes and says that he is a citizen of the United States, more than eighteen years of age and resides at Kearny in Pinal County, State of Arizona, and is personally acquainted with the claims listed below;

that the said mining claims are all contiguous and are consolidated into one group for common development;

that the said claims are situated in the Banner Mining District, Gila County, Arizona, the location notices of which are recorded in the office of the County Recorder of said county;

that the required \$100 per mining claim maintenance fee has been paid for the 1999 assessment year to the BLM at the expense of ASARCO Incorporated, owner of said claims for the purpose of complying with the laws of the United States concerning the retention of unpatented mining claims, Title 43 U.S.C. Section 3833.2-3.

that the location notices for said claims are located in Sections 21, 22 and 27, Township 4 South, Range 15 East, G. & S. R. B. & M.

ORIGINAL OR AMENDED LOCATION NOTICES

<u>Claim</u>	<u>Book or Docket</u>	<u>Page</u>	BLM AMC <u>Serial No.</u>
Porphyry	48	158	48401
Quartzite	48	158	48402
Black Copper	8	454	48405
Amended	48	144	
Blue Copper	8	454	48406
Amended	48	145	
Keystone	8	512	48413
Amended	48	152	
North Star	8	429	48418
Amended	48	157	
Senator	8	455	48420
Amended	48	160	
Tip Top	16	118	48428
Amended	48	166	
Chilito No. 6	47, Mines	581	66996
Amended	42, Mines 225	140	
Chilito No. 7	47, Mines	582	66997
Amended	42, Mines 225	141	
Chilito No. 8	47, Mines	583	66998
Amended	225	142	
Copper Glance No. 1 (Chilito 12)	41, Mines	464	66999
Amended	42, Mines	246	
Amended	225	145	
Copper Glance No. 2 (Chilito 13)	41, Mines	465	67000
Amended	42, Mines	247	
Amended	225	146	
Two Bridges (Chilito 14)	47, Mines	559	67001
Amended	42, Mines	248	
Amended	225	147	
Evener (Chilito 15)	47, Mines	560	67002
Amended	42, Mines	249	
Amended	225	148	

VERIFIED

503 8/12/98
15

8/12/98

PHOENIX, ARIZONA
RECEIVED
B.L.M. AZ STATE OFFICE
15 KC
1998 AUG - 6 P-2:04
148

ORIGINAL OR AMENDED LOCATION NOTICES

<u>Claim</u>	<u>Book or Docket</u>	<u>Page</u>	<u>BLM AMC Serial No.</u>
Copper Glance No. 7 (Chilito 19)	41, Mines	466	67003
Amended	42, Mines	250	
Amended	225	149	
Chilena No. 3 (Chilito 29)	47, Mines	556	67004
Amended	42, Mines	260	
Amended	225	159	
Chilena No. 4 (Chilito 30)	47, Mines	557	67005
Amended	42, Mines	261	
Amended	225	160	
Chilena No. 5 (Chilito 32)	47, Mines	558	67006
Amended	42, Mines	262	
Amended	225	161	
Chilena No. 2 (Chilito 33)	47, Mines	555	67007
Amended	42, Mines	263	
Amended	225	162	
Chilito No. 42	238	465	67008
Ethel	41, Mines	12	67009
Spring	47, Mines	121	67010
Drusilla	47, Mines	93	67011
Fanny	47, Mines	94	67012

E. C. John for ASARCO Incorporated

SUBSCRIBED and sworn to before me this _____ day of _____, 1998.

My Commission Expires 9-9-1998

Notary Public

VERIFIED

SB 8/12/98

10

ENTERED IN COMPUT

8/12/98

RECEIVED
BLM, AZ STATE OFFICE

10 KC

AFFIDAVIT OF MAINTENANCE FEES PAID
FOR UNPATENTED MINING CLAIMS

STATE OF ARIZONA }
 }
COUNTY OF GILA } } ss

PHOENIX, ARIZONA

1998 AUG -6 P 2:01

RECEIVED
BLM FEDERAL OFFICE

E. C. John, acting for ASARCO Incorporated, claimant, being first duly sworn, deposes and says that he is a citizen of the United States, more than eighteen years of age and resides at Kearny in Pinal County, State of Arizona, and is personally acquainted with the claims listed below;

that the said mining claims are all contiguous and are consolidated into one group for common development;

that the said mining claims are situated in the Banner Mining District, Gila County, Arizona, the location notices of which are recorded in the office of the County Recorder of said county;

that the required \$100 per claim maintenance fee has been paid to the BLM in lieu of performing annual assessment labor for the year 1999. Said payment was at the expense of ASARCO Incorporated, owner of said claims, for the purpose of complying with the laws of the United States pertaining to retention of mining claims, Title 43 U.S.C. Section 3833.2-3.

that the location notices of the following claims fall within Sections 27 and 28, Township 4 South, Range 15 East, G. & S. R. B. & M.

ENTERED IN OFFICE

ORIGINAL OR AMENDED LOCATION NOTICES

<u>Claim</u>	<u>Book or Docket</u>	<u>BLM AMC</u>	
		<u>Page</u>	<u>Serial No.</u>
Chilito No. 1	47, Mines	577	66991
Amended	225	136	
Chilito No. 2	47, Mines	580	66992
Amended	225	137	
Cobre Verde No. 8	41, Mines	464	66993
(Chilito No. 3)	42, Mines	244	
Amended	224	334	
Amended	225	138	
Chilito No. 4	47, Mines	578	66994
Amended	225	139	
Chilito No. 41	225	170	66995
Steamboat 27	830	10-12	314571
Steamboat 28	830	13-15	314572
Steamboat 29	830	16-18	314573
Steamboat 30	830	19-21	314574
Steamboat 31	830	22-24	314575
Steamboat 32	830	25-27	314576
Steamboat 33	830	28-30	314577

E. C. John for ASARCO Incorporated

SUBSCRIBED and sworn to before me this _____ day of _____, 1998.

Notary Public

My Commission Expires: _____

VERIFIED

SB 8/18/98
12

ENTERED IN BOOKS
8/12/98

PHOENIX, ARIZONA
1998 AUG - 6 P 2: 01
RECEIVED
BLM AZ STATE OFFICE

AFFIDAVIT OF MAINTENANCE FEES PAID
FOR UNPATENTED MINING CLAIMS

STATE OF ARIZONA }
 } ss
COUNTY OF PINAL }

E. C. John, acting for ASARCO Incorporated, claimant, being first duly sworn, deposes and says that he is a citizen of the United States, more than eighteen years of age and resides at Kearny in Pinal County, State of Arizona, and is personally acquainted with the claims listed below;

that the said mining claims are all contiguous and are consolidated into one group for common development;

that the said claims are situated in the Cochran-Copper Butte Mining District, Pinal County, Arizona, the location notices of which are recorded in the office of the County Recorder of said county;

that by and at the expense of ASARCO Incorporated, owner of said claims, a maintenance fee of \$100 per claim was paid for the 1999 assessment year for the purpose of complying with the revised laws of the United States pertaining to retention of unpatented mining claims, Title 43 U.S.C. Section 3833.2-3.

that the location notices of the following claims are located in Sections 23, 24, 25, 26, 27, 33, 34 and 35, Township 3 South, Range 12 East; Section 4, Township 4 South, Range 12 East; and Sections 19 and 30, Township 3 South, Range 13 East, G. & S. R. B. & M.

PHOENIX, ARIZONA

1998 AUG -6 P 2:02

RECEIVED
B.L.M. AZ STATE OFFICE

ENTERED IN COMPUTER

ORIGINAL OR AMENDED LOCATION NOTICES

<u>Claim</u>	<u>Book or Docket</u>	<u>Page</u>	<u>BLM AMC Serial No.</u>
Buckeye 3	1359	963	253275
Buckeye 4	1359	965	253276
Buckeye 5	1359	967	253277
Buckeye 10	1359	969	253278
Somnambulant 1	1360	035	253279
Somnambulant 2	1360	037	253280
Somnambulant 3	1360	039	253281
Somnambulant 4	1360	041	253282
Somnambulant 5	1360	043	253283
Somnambulant 6	1360	045	253284
Somnambulant 7	1360	047	253285
Somnambulant 8	1360	049	253286
Somnambulant 9	1360	051	253287
Somnambulant 10	1360	053	253288
Somnambulant 11	1360	055	253289
Somnambulant 12	1360	057	253290
Somnambulant 13	1360	059	253291
Somnambulant 14	1360	061	253292
Sue 37	1360	063	253293
Sue 38	1360	065	253294
Amended	1381	883	
Sue 39	1360	067	253295
Sue 40	1360	069	253296
Amended	1381	885	
Sue 41	1360	071	253297
Amended	1381	887	
Sue 42	1360	073	253298
Amended	1381	889	
Sue 43	1360	075	253299
Amended	1381	891	
Sue 44	1360	077	253300
Sue 45	1360	079	253301
Amended	1381	893	
Sue 46	1360	081	253302
Sue 48	1360	083	253303
Sue 49	1360	085	253304
Sue 50	1360	087	253305
Sue 51	1360	089	253306
Sue 52	1360	091	253307
Sue 53	1360	093	253308
Sue 54	1360	095	253309
Sue 55	1360	097	253310
Sue 56	1360	099	253311
Sue 57	1360	101	253312
Sue 58	1360	103	253313
Sue 59	1360	105	253314

PHOENIX, ARIZONA

1998 AUG - 6 P 2: 02

VERIFIED RECEIVED BLM, AZ STATE OFFICE

SB 8/12/98
40

ENTER

8/12/98

40 KC

40

ORIGINAL OR AMENDED LOCATION NOTICES

<u>Claim</u>	<u>Book or Docket</u>	<u>Page</u>	<u>BLM AMC Serial No.</u>
Sue 60	1360	107	253315
Sue 61	1360	109	253316
Sue 62	1360	111	253317
Sue 63	1360	113	253318
Sue 64	1360	115	253319
Sue 66	1360	119	253321
Sue 67	1360	121	253322
Sue 69	1360	125	253324
Sue 71	1360	129	253326
Sue 72	1360	131	253327
Sue 73	1360	133	253328
Sue 74	1360	135	253329
Sue 75	1360	137	253330
Sue 76	1360	139	253331
Sue 77	1360	141	253332
Sue 78	1360	143	253333
Sue 79	1360	145	253334
Sue 80	1360	147	253335
Sue 81	1360	149	253336
Sue 82	1360	151	253337
Sue 83	1360	153	253338
Sue 84	1360	155	253339
Sue 85	1360	157	253340
Sue 86	1360	159	253341
Sue 87	1360	161	253342
Sue 88	1360	163	253343
Sue 89	1360	165	253344
Sue 90	1360	167	253345
Sue 91	1360	169	253346
Sue 92	1360	171	253347
Sue 93	1360	173	253348
Sue 94	1360	175	253349
Sue 95	1360	177	253350
Sue 96	1360	179	253351
Sue 97	1360	181	253352
Sue 98	1360	183	253353
Sue 99	1360	185	253354
Sue 100	1360	187	253355
Sue 101	1360	189	253356
Sue 102	1360	191	253357
Sue 103	1360	193	253358
Sue 104	1360	195	253359
Sue 105	1360	197	253360
Sue 116	1360	199	253361
Sue 117	1360	201	253362
Sue 118	1360	203	253363
Sue 119	1360	205	253364
Sue 201	1360	207	253365

PHOENIX, ARIZONA

1998 AUG - 6 P 2:02

RECEIVED
B.L.M. AZ STATE OFFICE

VERIFIED
8/11/98
48

8/11/98

48

48

ORIGINAL OR AMENDED LOCATION NOTICES

<u>Claim</u>	<u>Book or Docket</u>	<u>Page</u>	<u>BLM AMC Serial No.</u>
TW 12	1360	241	253366
TW 13	1360	243	253367
TW 14	1360	245	253368
Amended	1381	901	
TW 15	1360	247	253369
TW 16	1360	249	253370
TW 17	1360	251	253371
TW 18	1360	253	253372
TW 19	1360	255	253373
TW 20	1360	257	253374
TW 21	1360	259	253375
TW 22	1360	261	253376
TW 23	1360	263	253377
TW 24	1360	265	253378
TW 25	1360	267	253379
TW 26	1360	269	253380
TW 29	1360	271	253381
TW 30	1360	273	253382
TW 31	1360	275	253383
TW 32	1360	277	253384
TW 33	1360	279	253385
TW 34	1360	281	253386
TW 35	1360	283	253387
TW 36	1360	285	253388
TW 37	1360	287	253389
TW 38	1360	289	253390
TW 39	1360	291	253391
TW 40	1360	293	253392
TW 41	1360	295	253393
TW 42	1360	297	253394
TW 43	1360	299	253395
TW 44	1360	301	253396
TW 45	1360	303	253397
TW 46	1360	305	253398
TW 47	1360	307	253399
TW 48	1360	309	253400
TW 49	1360	311	253401
TW 50	1360	313	253402
TW 51	1360	315	253403
TW 52	1360	317	253404
TW 53	1360	319	253405
TW 54	1360	321	253406
TW 55	1360	323	253407
TW 56	1360	325	253408
TW 57	1360	327	253409
TW 58	1360	329	253410
TW 59	1360	331	253411
TW 60	1360	333	253412
TW 61	1360	335	253413

PHOENIX, ARIZONA
 1998 AUG - 6 P 2:02
 RECEIVED
 BLM, AZ STATE OFFICE

VERIFIED

8/12/98 48

ENTERED IN COM

8/12/98

48 KC

48

ORIGINAL OR AMENDED LOCATION NOTICES

<u>Claim</u>	<u>Book or Docket</u>	<u>Page</u>	<u>BLM AMC Serial No.</u>
TW 62	1360	337	253414
TW 63	1360	339	253415
TW 64	1360	341	253416
TW 65	1360	343	253417
TW 66	1360	345	253418
TW 67	1360	347	253419
TW 68	1360	349	253420
TW 69	1360	351	253421
TW 70	1360	353	253422
TW 71	1360	355	253423
TW 72	1360	357	253424
TW 73	1360	359	253425
TW 74	1360	361	253426
TW 75	1360	363	253427
TW 102	1360	365	253428
TW 103	1360	367	253429
TW 104	1360	369	253430
Copper Butte 20	1359	975	253456
Copper Butte 21	1359	977	253457
Terra 1	1360	209	253460
Terra 2	1360	211	253461
Amended	1381	895	
Terra 3	1360	213	253462
Terra 4	1360	215	253463
Terra 5	1360	217	253464
Terra 8	1360	223	253467
Terra 9	1360	225	253468
Terra 10	1360	227	253469
Terra 11	1360	229	253470
Terra 12	1360	231	253471
Terra 13	1360	233	253472
Terra 14	1360	235	253473
Amended	1381	897	
Terra 15	1360	237	253474
Amended	1381	899	
Terra 16	1360	239	253475
Walnut Canyon 1	1360	295	253476
Walnut Canyon 2	1360	393	253477
Walnut Canyon 3	1360	391	253478
Walnut Canyon 4	1360	389	253479
Walnut Canyon 5	1360	387	253480
Walnut Canyon 6	1360	385	253481
Walnut Canyon 7	1360	383	253482

PHOENIX, ARIZONA

1998 AUG - 6 P 2:01

RECEIVED
BLM, AZ STATE OFFICE

40

40 KC

VERIFIED

36 8/12/98

40

ENTERED

8/12/98

ORIGINAL OR AMENDED LOCATION NOTICES

<u>Claim</u>	<u>Book or Docket</u>	<u>Page</u>	<u>BLM AMC Serial No.</u>
Walnut Canyon 8	1360	381	253483
Walnut Canyon 14	1360	377	253485
Walnut Canyon 15	1360	375	253486
Walnut Canyon 18	1360	373	253487
Walnut Canyon 19	1360	371	253488
Butte #1	1553	378	289373
Butte #2	1553	379	289374
Sue 65	1869	958-959	325895
Sue 70	1869	960-961	325896

E. C. John for ASARCO Incorporated

SUBSCRIBED and sworn to before me this _____ day of _____, 1998.

My Commission Expires: _____

Notary Public

qkc

PHOENIX, ARIZONA

1998 AUG - 6 P 2: 01

RECEIVED B.L.M. AZ STATE OFFICE

ENTERED IN COMPUTER

8/12/98

VERIFIED

8/12/98

09

AFFIDAVIT OF PAYMENT OF ANNUAL MAINTENANCE FEES
FOR UNPATENTED MINING CLAIMS

STATE OF ARIZONA }
 } ss
COUNTY OF GILA }

E. C. John, acting for ASARCO Incorporated, claimant, being first duly sworn, deposes and says that he is a citizen of the United States, more than eighteen years of age and resides at Kearny in Pinal County, State of Arizona, and is personally acquainted with the claims listed below;

that the required payment of annual maintenance fees for the purpose of holding claims listed below, situated in the Banner Mining District, Gila County, Arizona;

that prior to the 31st of August, 1998, a fee of \$100 per mining claim was paid in lieu of annual assessment work for the year 1999. Such payment was made by and at the expense of ASARCO Incorporated, owner of said claims, for the purpose of complying with the revised laws of the United States pertaining to retention of unpatented mining claims, Title 43 U.S.C. Section 3833.2-3.

that location notices for said mining claims are located in Section 11, Township 5 South, Range 15 East, G. & S. R. B. & M.

PHOENIX, ARIZONA
1998 AUG -6 - 2:02 P
B.L.M. AZ STATE OFFICE
RECEIVED

ORIGINAL LOCATION NOTICES

<u>Claim</u>	<u>Book or Docket</u>	<u>Page</u>	<u>BLM AMC Serial No.</u>
Dick No. 17	62	354	67021
Dick No. 18	62	355	67022
Dick No. 19	62	356	67023
Dick No. 20	62	357	67024

RECEIVED
 B.L.M. STATE OFFICE
 1998 AUG -6 P 2:02
 PHOENIX, ARIZONA

E. C. John for ASARCO Incorporated

SUBSCRIBED and sworn to before me this _____ day of _____, 1998.

Notary Public

My Commission Expires: _____

VERIFIED
 SB 8/12/98
 04

ENTERED IN COMPUTER
 8/12/98

4 KC

AFFIDAVIT OF PAYMENT OF MAINTENANCE FEES

FOR UNPATENTED MINING CLAIMS

STATE OF ARIZONA }
 } ss
COUNTY OF PINAL }

E. C. John, acting for ASARCO Incorporated, claimant, being first duly sworn, deposes and says that he is a citizen of the United States, more than eighteen years of age and resides at Kearny in Pinal County, State of Arizona, and is personally acquainted with the claims listed below;

that the said mining claims are contiguous and are consolidated into one group for common development, that said mining claims are situated in the Riverside Mining District, Pinal County, Arizona;

that payment of the \$100 per mining claim maintenance fee for the assessment year 1999 was made by and at the expense of ASARCO Incorporated, owner of said claims, for the purpose of complying with the revised laws of the United States pertaining to retention of unpatented mining claims, Title 43 U.S.C. Section 3833.2-3.

that the location notices of the following claims are located in Sections 7 and 18, Township 4 South, Range 14 East, and Section 13, Township 4 South, Range 13 East, G. & S. R. B. & M.

PHOENIX, ARIZONA

1998 AUG - 6 P 2: 02

RECEIVED
B.L.M. AZ STATE OFFICE

ORIGINAL AND AMENDED LOCATION NOTICES

<u>Claim</u>	<u>Book or Docket</u>	<u>Page</u>	<u>BLM AMC Serial No.</u>
Erman No. 1	537	209	67124
Amended	974	163	
Erman No. 2	537	210	67125
Amended	974	165	
Erman No. 3	537	211	67126
Amended	974	167	
Erman No. 4	537	212	67127
Amended	974	169	
Erman No. 5	537	213	67128
Amended	974	171	
Erman No. 6	537	214	67129
Amended	974	173	
Erman No. 7	537	215	67130
Amended	974	175	
Erman No. 8	537	216	67131
Amended	974	177	
Erman No. 9	537	217	67132
Amended	974	179	
Erman No. 10	537	218	67133
Amended	974	181	
Erman No. 11	537	219	67134
Amended	974	183	
Erman No. 12	537	220	67135
Amended	974	185	
Erman No. 13	537	221	67136
Amended	974	187	
Erman No. 14	537	222	67137
Amended	974	189	
Erman No. 15	537	223	67138
Amended	974	191	
Erman No. 16	537	224	67139
Amended	974	193	
Erman No. 17	537	225	67140
Amended	974	195	
Erman No. 18	537	226	67141
Amended	974	197	
Erman No. 19	537	227	67142
Amended	974	199	

19

PHOENIX, ARIZONA

1998 AUG - 6 P 2:02

RECEIVED
BLM AZ STATE OFFICE

19 KC

VERIFIED
SB 8/12/98

8/12/98

ORIGINAL AND AMENDED LOCATION NOTICES

<u>Claim</u>	<u>Book or Docket</u>	<u>Page</u>	<u>BLM AMC Serial No.</u>
Erman No. 20	537	228	67143
Amended	974	201	
Erman No. 21	537	229	67144
Amended	974	203	
Erman No. 22	537	230	67145
Amended	974	205	
Erman No. 23	537	231	67146
Amended	974	207	
Erman No. 24	537	232	67147
Amended	974	209	
Erman No. 25	537	233	67148
Amended	974	211	
Erman No. 26	537	234	67149
Amended	974	213	
Erman No. 27	537	235	67150
Amended	974	215	
Erman No. 28	537	236	67151
Amended	974	217	
Erman No. 29	537	237	67152
Amended	974	219	
Erman No. 30	542	378	67153
Amended	974	221	
Erman No. 31	542	379	67154
Amended	974	223	
River No. 4	673	389	67155
River No. 5	673	390	67156
River No. 6	673	391	67157
River No. 7	673	392	67158
River No. 8	673	393	67159
River No. 9	673	394	67160
River No. 13	673	398	67161
River No. 14	673	399	67162
River No. 15	673	400	67163
River No. 16	673	401	67164
River No. 17	673	402	67165
River No. 18	673	403	67166
River No. 22	673	404	67167

25

PHOENIX, ARIZONA

1998 AUG - 6 P 2: 02

RECEIVED BLM, AZ STATE OFFICE

VERIFIED

SB 8/12/98

25

25 KC

INDEXED IN COMPUTER

8/12/98

ORIGI — AND AMENDED LOCATION — TICES

<u>Claim</u>	<u>Book or Docket</u>	<u>Page</u>	<u>BLM AMC Serial No.</u>
River No. 23	673	405	67168
River No. 24	673	406	67169
River No. 25	673	407	67170
River No. 26	673	408	67171
River No. 27	673	409	67172

E. C. John for ASARCO Incorporated

SUBSCRIBED and sworn to before me this _____ day of _____,
1998.

Notary Public

My Commission Expires: _____

5

5/KC

PHOENIX, ARIZONA

1998 AUG -6 P 2:02

RECEIVED
BLM, AZ STATE OFFICE

VERIFIED

8/12/98
95

05

ENTERED

8/12/98

AFFIDAVIT OF PAYMENT OF MAINTENANCE FEE
FOR UNPATENTED MINING CLAIMS

STATE OF ARIZONA }
 } SS
 COUNTY OF PINAL }

E. C. JOHN, acting for ASARCO Incorporated, claimant, being first duly sworn, deposes and says that he is a citizen of the United States, more than eighteen years of age, and resides at Kearny in Pinal County, State of Arizona, and is personally acquainted with the claims listed below.

That the payment of \$100 maintenance per mining claim, in lieu of 1999 annual assessment work, has been made for the purpose of holding unpatented mining claims listed below, situated in Mineral Creek Mining District, Pinal County, Arizona; said payment has been made by and at the Expense of ASARCO Incorporated, owner of said mining claims, to comply with the revised mining laws of the United States.

That the said mining claims are contiguous and are consolidated into one group for common development.

That location notices of the following claims are located in Sections 33 and 34, Township 3 South, Range 14 East, and Sections 3, 4, 5 and 8, Township 4 South, Range 14 East, G. & S. R. B. & M.

ORIGINAL AND AMENDED LOCATION NOTICES

<u>CLAIM NAME & NO.</u>	<u>YEAR</u>	<u>DOCUMENT NO.</u> <u>(PINAL COUNTY)</u>	<u>BLM SERIAL NO.</u> <u>(AMC)</u>
HACKBERRY 1	1997	010513	345188
HACKBERRY 2	1997	010514	345189
HACKBERRY 3	1997	010515	345190
HACKBERRY 4	1997	010516	345191
HACKBERRY 5	1997	010517	345192
HACKBERRY 6	1997	010518	345193

RECEIVED
 B.L.M. AZ STATE OFFICE

ENTERED IN BOOKS
 8/12/98

6KC

VERIFIED
 S.B. 8/12/98
06

ORIGINAL AND AMENDED LOCATION NOTICES (Cont'd)

<u>CLAIM NAME & NO.</u>	<u>YEAR</u>	<u>DOCUMENT NO. (PINAL COUNTY)</u>	<u>BLM SERIAL NO. (AMC)</u>
HACKBERRY 7	1997	010519	345194
HACKBERRY 8	1997	010520	345195
HACKBERRY 9	1997	010521	345196
HACKBERRY 10	1997	010522	345197
HACKBERRY 11	1997	010523	345198
HACKBERRY 12	1997	010524	345199
HACKBERRY 13	1997	010525	345200
HACKBERRY 14	1997	010526	345201
HACKBERRY 15	1997	010527	345202
HACKBERRY 16	1997	010528	345203
HACKBERRY 17	1997	010529	345204
HACKBERRY 18	1997	010530	345205
HACKBERRY 19	1997	010531	345206
HACKBERRY 20	1997	010532	345207
HACKBERRY 21	1997	010533	345208
HACKBERRY 22	1997	010534	345209
HACKBERRY 23	1997	010535	345210
HACKBERRY 24	1997	010536	345211
HACKBERRY 25	1997	010537	345212
HACKBERRY 26	1997	010538	345213
HACKBERRY 27	1997	010539	345214
HACKBERRY 28	1997	010540	345215
HACKBERRY 29	1997	010541	345216
HACKBERRY 30	1997	010542	345217
HACKBERRY 31	1997	010543	345218
HACKBERRY 32	1997	010544	345219
HACKBERRY 33	1997	010545	345220
HACKBERRY 34	1997	010546	345221
HACKBERRY 35	1997	010547	345222
HACKBERRY 36	1997	010548	345223
HACKBERRY 37	1997	010549	345224
HACKBERRY 38	1997	010550	345225
HACKBERRY 39	1997	010551	345226
HACKBERRY 40	1997	010552	345227
HACKBERRY 41	1997	010553	345228
HACKBERRY 42	1997	010554	345229
HACKBERRY 43	1997	010555	345230
HACKBERRY 44	1997	010556	345231
HACKBERRY 45	1997	008632	344757
HACKBERRY 46	1997	008633	344758
HACKBERRY 47	1997	008634	344759
HACKBERRY 48	1997	008635	344760
HACKBERRY 49	1997	008636	344761
HACKBERRY 50	1997	008637	344762
HACKBERRY 51	1997	008638	344763

VERIFIED

CS 8/19/98

45

ENTERED IN COMPUTER

8/12/98

45 KC

RECEIVED
B.L.M. AZ STATE OFFICE
1998 AUG - 6
PHOENIX, ARIZONA

ORIGINAL AND AMENDED LOCATION NOTICES (Cont'd)

<u>CLAIM NAME & NO.</u>	<u>YEAR</u>	<u>DOCUMENT NO. (PINAL COUNTY)</u>	<u>BLM SERIAL NO. (AMC)</u>
HACKBERRY 52	1997	008639	344764
HACKBERRY 53	1997	008640	344765
HACKBERRY 54	1997	008641	344766
HACKBERRY 55	1997	008642	344767
HACKBERRY 56	1997	008643	344768
HACKBERRY 57	1997	008644	344769
HACKBERRY 58	1997	008645	344770
HACKBERRY 59	1997	008646	344771
HACKBERRY 60	1997	008647	344772
HACKBERRY 61	1997	008648	344773
HACKBERRY 62	1997	008649	344774
HACKBERRY 63	1997	009613	345121
HACKBERRY 64	1997	009614	345122
HACKBERRY 65	1997	009615	345123
HACKBERRY 66	1997	009616	345124
HACKBERRY 67	1997	009617	345125
HACKBERRY 68	1997	009618	345126
HACKBERRY 69	1997	009619	345127
HACKBERRY 70	1997	009620	345128
HACKBERRY 71	1997	009621	345129
HACKBERRY 72	1997	013038	345354
HACKBERRY 73	1997	013039	345355
HACKBERRY 74	1997	013040	345356
HACKBERRY 75	1997	013041	345357
HACKBERRY 76	1997	013042	345358
HACKBERRY 77	1997	013043	345359
HACKBERRY 78	1997	013044	345360
HACKBERRY 79	1997	013045	345361
HACKBERRY 80	1997	013046	345362
HACKBERRY 81	1997	013047	345363
HACKBERRY 82	1997	013048	345364
HACKBERRY 83	1997	013049	345365
HACKBERRY 84	1997	013050	345366
HACKBERRY 85	1997	013051	345367
HACKBERRY 86	1997	013052	345368
HACKBERRY 87	1997	013053	345369
HACKBERRY 88	1997	013054	345370
HACKBERRY 89	1997	013055	345371
HACKBERRY 90	1997	013056	345372
HACKBERRY 91	1997	013057	345373
HACKBERRY 92	1997	013058	345374
HACKBERRY 93	1997	013059	345375
HACKBERRY 94	1997	013060	345376
HACKBERRY 95	1997	013061	345377
HACKBERRY 96	1997	013062	345378
HACKBERRY 97	1997	013063	345379

RECEIVED
 B.L.M. AZ STATE DEPT
 1998 AUG - 6 P 2 29 05
 PHOENIX, ARIZONA

VERIFIED

8/11/98

46

ENTER

8/12/98

Hlc

ORIGINAL AND AMENDED LOCATION NOTICES (Cont'd)

<u>CLAIM NAME & NO.</u>	<u>YEAR</u>	<u>DOCUMENT NO.</u> <u>(PINAL COUNTY)</u>	<u>BLM SERIAL NO.</u> <u>(AMC)</u>
HACKBERRY 98	1997	013064	345380
HACKBERRY 99	1997	013065	345381
HACKBERRY 100	1997	013066	345382
HACKBERRY 101	1997	013067	345383
HACKBERRY 102	1997	013068	345384
HACKBERRY 103	1997	013069	345385
HACKBERRY 104	1997	013070	345386
HACKBERRY 105	1997	013071	345387
HACKBERRY 106	1997	013072	345388
HACKBERRY 107	1997	013073	345389

E. C. John, for ASARCO Incorporated

SUBSCRIBED AND SWORN to before me this _____ day of _____
1998.

Notary Public

My Commission Expires:

VERIFIED

SB 8/19/98

10 PHOENIX, ARIZONA

1998 AUG -6 P 2:02

RECEIVED B.L.M. AZ STATE OFFICE

10KC

8/12/98

D\FEEAFFMC.897

12

10

AFFIDAVIT OF PAYMENT OF MAINTENANCE FEES
FOR UNPATENTED MINING CLAIMS

STATE OF ARIZONA)
) ss
County of Pinal)

Edward C. John, being first duly sworn, deposes and says that he is a citizen of the United States and more than twenty-one (21) years of age, and resides in Kearny, County of Pinal, State of Arizona, and is personally acquainted with the mining claims situated in the Pioneer Mining District, Pinal County, Arizona.

That all of said mining claims are held in ownership by ASARCO Incorporated, the mailing address for which is P. O. Box 8, Hayden, AZ 85235; that payment of maintenance fees of \$100 per claim was made to the Bureau of Land Management for the assessment year 1999.

Said payment was performed and made at the expense of ASARCO Incorporated for the benefit of each and all of said mining claims comprising said contiguous groups. Said expenditure was made in good faith for the purpose of complying with the revision of the Mining Laws of the United States, Title 43 U.S.C. Section 3833.2-3, for retention of said contiguous groups of mining claims, and was intended in lieu of the annual labor and improvements for each and all of the above-described unpatented lode mining claims for the assessment year ending at 12:00 o'clock Meridian, September 1, 1999.

All Claims are located in the projected (unsurveyed) Sections 20, 21, 23, 26, 27, 28, 29, 34, and 35, Township 1S, Range 13E, G&SRB&M.

The names and books and pages of record in the Office of the County Recorder of Pinal County, Arizona, and the Bureau of Land Management serial number of the Notices of Location whereof are as follows:

RECEIVED
B.L.M. AZ STATE-OFFICE
1998 AUG - 6 P 2:03

Recording Data

<u>Name of Claim</u>	<u>Book</u>	<u>Page</u>	<u>BLM AMC Serial No.</u>
Dacite #1	604	893 thru 898	46919
Dacite #2	604	894	46920
Dacite #3	604	895	46921
Dacite #4	604	896	46922
Dacite #5	604	897	46923
Dacite #6	604	898	46924
Kay 139	604	861	47104
Kay 140	604	862	47105
Kay 140 Amended	1753	771 and 772	
Kay 144	604	866	47109
Kay 152	604	874	47117
Kay 154	604	876	47119
LD No. 1	688	408	47272
LD No. 1 Amended	711	870	
LD No. 2	688	409	47273
LD No. 2 Amended	693	556	
LD No. 3	693	408	47274
LD No. 3 Amended	688	870	
LD No. 4	688	398	47275
LD No. 4 Amended	693	558	
LD No. 5	688	399	47276
LD No. 5 Amended	693	559	
LD No. 6	688	400	47277
LD No. 6 Amended	693	560	
LD No. 7	688	401	47278
LD No. 7 Amended	693	561	
LD No. 8	688	402	47279
LD No. 8 Amended	693	562	
LD No. 9	688	410	47280
LD No. 9 Amended	716	365	
Kay 82	1732	181 and 182	313010
Kay 84	1732	185 and 186	313012
Kay 86	1732	189 and 190	313014
Kay 88	1732	193 and 194	313016
Kay 129	1732	195 and 196	313017
Kay 130	1732	197 and 198	313018
Kay 131	1732	199 and 200	313019
Kay 132	1732	201 and 202	313020
Kay 133	1732	203 and 204	313021
Kay 134	1732	205 and 206	313022
Kay 135	1732	207 and 208	313023

B.L.M. AZ STATE OFFICE
RECEIVED

VERIFIED

58 8/19/02

31

ENTERED IN COMPUTER

31 Kc

31

Recording Data

<u>Name of Claim</u>	<u>Book</u>	<u>Page</u>	<u>BLM AMC Serial No.</u>
Kay 136	1732	209 and 210	313024
Kay 137	1732	211 and 212	313025
Kay 138	1732	213 and 214	313026
Kay 141	1732	215 and 216	313027
Kay 142	1732	217 and 218	313028
Kay 143	1743	219 and 220	313029
Kay 145	1732	221 and 222	313030
Kay 146	1732	223 and 224	313031
Kay 147	1732	225 and 226	313032
Kay 148	1732	227 and 228	313033
Kay 149	1732	229 and 230	313034
Kay 150	1732	231 and 232	313035
Kay 151	1753	767 and 768	315168
Kay 153	1753	769 and 770	315169
Rook No. 1	1771	262	316548
Rook No. 2	1771	263	316549
Rook No. 3	1771	264	316550
Rook No. 4	1771	265	316551
Rook No. 5	1771	266	316552
Rook No. 6	1771	267	316553
Rook No. 7	1771	268	316554

ASARCO Incorporated By _____ Agent

STATE OF ARIZONA)
) ss
County of Pinal)

The foregoing instrument was acknowledged before me this _____ day of _____, 1998, by Edward C. John.

Notary Public
PHOENIX, ARIZONA

My Commission Expires: _____
KAYCLMS.ECJ

1998 AUG 6 P 2:03

RECEIVED
B.L.M. AZ STATE OFFICE

ENTERED IN COMPUTER
8/12/98

VERIFIED

SB 8/11/98

12

All Claims are located in the projected (unsurveyed) Sections 14, 21, 22, 23, 26, 27, 28, 34, and 35, Township 1S, Range 13E, G&SRB&M.

ASARCO Incorporated

By _____
Agent

STATE OF ARIZONA)
) ss
County of Pinal)

The foregoing instrument was acknowledged before me this _____ day of _____, 1998, by Edward C. John.

Notary Public

My Commission Expires: _____

MARGARET.ECJ

RECEIVED
B.L.M. AZ STATE OFFICE
1998 AUG -6 P 2:03
PHOENIX, ARIZONA

AFFIDAVIT OF PAYMENT OF MAINTENANCE FEES
FOR THE YEAR 1999

STATE OF ARIZONA)
) ss
County of Pinal)

Edward C. John, being first duly sworn, deposes and says that he is a citizen of the United States and more than twenty-one (21) years of age, and resides in Kearny, County of Pinal, State of Arizona, and is personally acquainted with the mining claims situated in the Pioneer Mining District, Pinal County, Arizona, the names and books and pages of record in the Office of the County Recorder of Pinal County, Arizona, and the Bureau of Land Management serial number of the Notices of Location as set forth in Exhibit A.

That all of said mining claims are held in ownership by ASARCO Incorporated, the mailing address for which is P. O. Box 8, Hayden, AZ 85235; that payment of maintenance fees of \$100 per claim was made to the Bureau of Land Management for the assessment year 1999.

Said payment was performed and made at the expense of ASARCO Incorporated for the benefit of each and all of said mining claims comprising said contiguous groups. Said expenditure was made in good faith for the purpose of complying with the revision of the Mining Laws of the United States for retention of said contiguous groups of mining claims, and was intended in lieu of the annual labor and improvements for each and all of the above-described unpatented lode mining claims for the assessment years ending at 12:00 o'clock Meridian, September 1, 1998. This has been done to comply with Title 43 U.S.C. Section 3833.2-3.

All claims are located in the projected (unsurveyed) Sections 14, 21, 22, 23, 26, 27, 28, 34, and 35; Township 1 South, Range 13 East, G&SRB&M.

PHOENIX, ARIZONA

1998 AUG - 6 P 2: 04

RECEIVED
B.L.M. AZ STATE OFFICE

EXHIBIT A
TO AFFIDAVIT OF PAYMENT OF MAINTENANCE FEES
FOR THE YEAR 1999

<u>Name of Claim'</u>	<u>Book</u>	<u>Page</u>	<u>BLM AMC Serial No.</u>
Margaret 69	559	854	45754
Margaret 69 East	568	276	45755
Margaret 133	559	860	45820
Margaret 135	559	862	45823
Margaret 137	559	864	45826
Margaret 138	559	865	45827
Margaret 138 Amended	574	588	
Margaret 139	559	866	45828
Margaret 140	559	867	45829
Margaret 140 Amended	574	589	
Margaret 153	564	531	45842
Margaret 154	564	532	45843
Margaret 155	564	533	45844
Margaret 156	564	534	45845
Margaret 157	559	874	45846
Margaret 159	559	876	45849
Margaret 161	559	876	45852
Margaret 162	559	879	45853
Margaret 162 West	568	282	45854
Margaret 163	559	880	45855
Margaret 164	559	881	45856
Margaret 165 Amended	583	785	
Margaret 164 West	568	283	45857
Margaret 165	559	882	45858
Margaret 166	559	883	45859
Margaret 166 West	568	284	45860
Margaret 217	559	884	45901
Margaret 218	559	885	45902
Margaret 219	559	886	45903
Margaret 220	559	887	45904
Margaret 221	559	888	45905
Margaret 222	559	889	45906
Margaret 223	559	890	45907
Margaret 224	559	891	45908
Margaret 225	559	892	45909
Margaret 225 Amended	583	784	
Margaret 226	559	893	45910
Margaret 226 Amended	574	603	
Margaret 227	564	535	

PHOENIX, ARIZONA
45910

11651
1998 AUG 26 P 2:04

RECEIVED OFFICE
BLM, AZ STATE

VERIFIED

8/11/98

34

ENTERED IN BOOK

8/12/98

34 KC

<u>Name of Claim</u>	<u>Book</u>	<u>Page</u>	<u>BLM AMC Serial No.</u>
Margaret 228	564	536	45912
Margaret 229	564	537	45913
Margaret 230	564	538	45914
Margaret 231	564	539	45915
Margaret 233	559	894	45916
Margaret 234	559	895	45917
Margaret 234 West	568	287	45918
Margaret 235	560	729	45919
Margaret 236	560	730	45920
Margaret 236 Amended	574	604	
Margaret 237	560	731	45921
Margaret 238	560	732	45922
Margaret 239	560	733	45923
Margaret 240	560	734	45924
Margaret 241	560	735	45925
Margaret 242	560	736	45926
Margaret 243	574	605	
Margaret 243	560	737	45927
Margaret 244	560	738	45928
Margaret 244 Amended	574	606	
Margaret 245	560	739	45929
Margaret 246	560	740	45930
Margaret 247	559	896	45931
Margaret 248	559	897	45932
Margaret 248 Amended	574	607	
Margaret 249	561	578	45933
Margaret 250	561	579	45934
Margaret 251	561	580	45935
Margaret 252	561	581	45936
Margaret 253	561	582	45937
Margaret 254	561	583	45938
Margaret 255	561	584	45939
Margaret 256	561	585	45940
Margaret 257	561	586	45941
Margaret 258	561	587	45942
Margaret 259	561	588	45943
Margaret 260	561	589	45944
Margaret 261	560	741	45945
Margaret 262	560	742	45946
Margaret 263	560	743	45947
Margaret 264	560	744	45948

PHOENIX, ARIZONA

1998 AUG - 6 P 2: 04

VERIFIED
5B 8/19/98

RECEIVED
BLM AZ STATE OFFICE - 3 -

37 KC

37

8/17/98

37

BLM AMC

<u>Name of Claim</u>	<u>Book</u>	<u>Page</u>	<u>Serial No.</u>
Margaret 265	561	590	45949
Margaret 266	561	591	45950
Margaret 267	561	592	45951
Margaret 268	561	593	45952
Margaret 269	560	745	45953
Margaret 270	560	746	45954
Margaret 271	560	747	45955
Margaret 272	560	748	45956
Margaret 273	561	594	45957
Margaret 274	561	595	45958
Margaret 275	561	596	45959
Margaret 276	561	597	45960
Margaret 277	561	598	45961
Margaret 278	561	599	45962
Margaret 279	561	600	45963
Margaret 280	561	601	45964
Margaret 281	561	602	45965
Margaret 282	561	603	45966
Margaret 283	567	542	45967
Margaret 284	567	543	45968
Margaret 285	567	544	45969
Margaret 286	567	545	45970
Margaret 287	564	540	45971
Margaret 305	565	739	45985
Margaret 306	565	740	45986
Margaret 307	565	741	45987
Margaret 308	565	742	45988
Margaret 309	565	743	45989
Margaret 310	565	744	45990
Margaret 311	565	745	45991
Margaret 312	565	746	45992
Margaret 313	565	747	45993
Margaret 314	565	748	45994
Margaret 315	565	749	45995
Margaret 316	565	750	45996
Margaret 317	565	751	45997
Margaret 318	565	752	45998
Margaret 319	565	753	45999
Margaret 320	565	754	46000
Margaret 321	567	546	46001
Margaret 322	567	547	46002
Margaret 323	567	548	46003

42

VERIFIED

RECEIVED BLM, AZ STATE OFFICE

- 4 -

58 8/19/98

42

ENTERED IN COMPUTER 42 KC
8/12/98 Z

10

1998 AUG - 6 P 2: 02

PHOENIX, ARIZONA

BLM AMC

<u>Name of Claim</u>	<u>Book</u>	<u>Page</u>	<u>Serial No.</u>
Margaret 324	567	549	46004
Margaret 325	565	755	46005
Margaret 327	565	757	46007
Margaret 328	565	758	46008
Margaret 331	572	914	46011
Margaret 331 Amended	614	329	
Margaret 332	572	915	46012
Margaret 332 Amended	583	788	
Margaret 333	572	916	46013
Margaret 334	572	916	46014
Margaret 335	572	918	46015
Margaret 335 Amended	583	787	
Margaret 336	572	919	46016
Kay 1	1732	129 and 130	312984
Kay 2	1732	131 and 132	312985
Kay 3	1732	133 and 134	312986
Kay 4	1732	135 and 136	312987
Kay 5	1732	137 and 138	312988
Kay 6	1732	139 and 140	312989
Kay 7	1732	141 and 142	312990
Kay 8	1732	143 and 144	312991
Kay 9	1732	145 and 146	312992
Kay 10	1732	147 and 148	312993
Kay 11	1732	149 and 150	312994
Kay 12	1732	151 and 152	312995
Kay 13	1732	153 and 154	312996
Kay 14	1732	155 and 156	312997
Kay 15	1732	157 and 158	312998
Kay 16	1732	159 and 160	312999
Kay 17	1732	161 and 162	313000
Kay 18	1732	163 and 164	313001
Kay 19E	1732	165 and 166	313002
Kay 19W	1732	167 and 168	313003
Kay 20E	1732	169 and 170	313004
Kay 20W	1732	171 and 172	313005
Kay 21E	1732	173 and 174	313006
Kay 21W	1732	175 and 176	313007
Kay 22	1732	177 and 178	313008
Kay 81	1732	179 and 180	313009
Kay 83	1732	183 and 184	313011
Kay 85	1732	187 and 188	313013
Kay 87	1732	191 and 192	313015

39

PHOENIX, ARIZONA
 1998 AUG - 6 - P 2: 03

VERIFIED RECEIVED B.L.M. AZ STATE OFF

ENTERED IN...
 8/17/98

39 KC

39

ASARCO Incorporated

By _____
Agent

STATE OF ARIZONA)
)
County of Pinal) ss

The foregoing instrument was acknowledged before me this _____ day of
_____, 1998, by Edward C. John.

Notary Public

My Commission Expires: _____

MARGARET.ECI

RECEIVED
B.L.M. AZ STATE OFFICE
1998 AUG - 6 P 2: 03
PHOENIX, ARIZONA

AFFIDAVIT OF PAYMENT OF MAINTENANCE FEES
ON UNPATENTED MINING CLAIMS

STATE OF ARIZONA }
 } ss
COUNTY OF PINAL }

RECEIVED
B.L.M. AZ STATE OFFICE
1998 AUG -6 P 2:00
PHOENIX, ARIZONA

E. C. John, acting for ASARCO Incorporated, claimant, being first duly sworn, deposes and says that he is a citizen of the United States, more than eighteen years of age and resides at Kearny in Pinal County, State of Arizona, and is personally acquainted with the claims listed below;

that the required payment of \$100 per mining claim maintenance fee for the 1999 assessment year has been made to the BLM for the purpose of holding unpatented mining claims listed below, situated in the Mineral Creek Mining District, Pinal County, Arizona; that said payment of fees was made by ASARCO Inc., owner of said claims, for the purpose of complying with the revised mining laws of the United States, Title 43 U.S.C. Section 3833.2-3.

That the said mining claims are contiguous and are consolidated into one group for common development;

that location notices of the following claims are located in Section 3, Township 3 South, Range 13 East, G. & S. R. B. & M.

ORIGINAL LOCATION NOTICE

<u>Claim</u>	<u>Book or Docket</u>	<u>Page</u>	<u>BLM AMC Serial No.</u>
Portland 5	683	163	67373

RECEIVED
 B.L.M. AZ STATE OFFICE
 1998 AUG -6 P 2:04
 PHOENIX, ARIZONA

E. C. John for ASARCO Incorporated

SUBSCRIBED and sworn to before me this _____ day of _____, 1998.

Notary Public

My Commission Expires: _____

ENTERED

8/12/98 21

ORIGINAL LOCATION NOTICES

<u>Claim</u>	<u>Book or Docket</u>	<u>Page</u>	<u>BLM AMC Serial No.</u>
Portland 6	683	164 and 165	67374
Portland 7	683	166 and 167	67375

E. C. John for ASARCO Incorporated

SUBSCRIBED and sworn to before me this _____ day of _____, 1998.

Notary Public My Commission Expires: _____

VERIFIED

SB 8/20/98

8/12/98

PHOENIX, ARIZONA
1998 AUG - 6 P 2: 04
RECEIVED
B.L.M. AZ STATE OFFICE

2

AFFIDAVIT OF PAYMENT OF MAINTENANCE FEE
FOR UNPATENTED MINING CLAIMS

STATE OF ARIZONA }
 } ss
COUNTY OF PINAL }

E. C. John, acting for ASARCO Incorporated, claimant, being first duly sworn, deposes and says that he is a citizen of the United States, more than eighteen years of age and resides at Kearny in Pinal County, State of Arizona, and is personally acquainted with the claims listed below;

that the payment of \$100 maintenance per mining claim in lieu of 1996 annual assessment work has been made for the purpose of holding unpatented mining claims listed below, situated in the Mineral Creek Mining District, Pinal County, Arizona; said payment has been made by and at the expense of ASARCO Inc., owner of said mining claims to comply with the revised mining laws of the United States.

that the said mining claims are contiguous and are consolidated into one group for common development;

that location notices of the following claims are located in Sections 34, Township 2 South, Range 13 East, and Sections 3, 4, 9 and 10, Township 3 South, Range 13 East, G. & S. R. B. & M.

1998 AUG - 6 - 2:05
RECEIVED
B.L.M. AZ STATE OFFICE

62

ORIGINAL OR AMENDED LOCATION NOTICES

<u>Claim</u>	<u>Book or Docket</u>	<u>Page</u>	<u>BLM AMC Serial No.</u>
Teapot No. 11	850	617	1186
Teapot No. 12	850	618	1187
Livingston No. 2	133	196	67365
New Year No. 3	57, Mines	575	67366
New Year No. 4	57, Mines	576	67367
New Year No. 5	57, Mines	577	67368
New Year No. 6	57, Mines	578	67369
New Year No. 7	57, Mines	579	67370
New Year No. 8	57, Mines	580	67371
New Year No. 9	57, Mines	581	67372
Portland No. 8	720	592	67376
Portland No. 9	720	593	67377
Portland No. 10	720	594	67378
Portland No. 11	720	595	67379
Portland No. 12	720	596	67380
Portland No. 13	720	597	67381
Portland No. 14	720	598	67382
Portland No. 15	720	599	67383
Portland No. 16	720	600	67384
Teapot No. 1	834	692	67385
Teapot No. 2	834	693	67386
Teapot No. 3	834	694	67387
Teapot No. 4	834	695	67388
Teapot No. 5	834	696	67389
Teapot No. 6	834	697	67390
Teapot No. 7	834	698	67391
Teapot No. 8	834	699	67392
Teapot No. 9	834	700	67393
Teapot No. 10	834	701	67394
Red Hills No. 1	129	129	67395
Amended	152	393	
Red Hills No. 2	129	130	67396
Amended	152	394	

1998 AUG -6 -9 P 2:05

VERIFIED

RECEIVED B.L.M. AZ STATE OFFICE

50 8/20/98

8/12/98 ✓ 31Kc

ORIGINAL OR AMENDED LOCATION NOTICES

<u>Claim</u>	<u>Book or Docket</u>	<u>Page</u>	BLM AMC <u>Serial No.</u>
Red Hills No. 3	129	131	67397
Amended	152	395	
Red Hills No. 4	129	132	67398
Amended	491	46	
Red Hills No. 5	129	133	67399
Amended	491	47	
Red Hills No. 6	129	134	67400
Red Hills No. 7	129	135	67401
Red Hills No. 8	133	195	67402
Red Hills No. 9	129	137	67403
Amended	132	177	
Red Hills No. 11	129	139	67404
Amended	132	178	
Red Hills Fraction	487	394	67405
Red Bluff	495	504	67406
West No. 1	520	971	67407
West No. 2	520	972	67408
West No. 3	520	973	67409
West No. 4	520	974	67410
West No. 5	520	975	67411
West No. 6	520	976	67412
West No. 7	520	977	67413
West No. 8	520	978	67414
West No. 9	520	979	67415
West No. 10	520	980	67416
West No. 11	520	981	67417
West No. 12	520	982	67418
West No. 13	520	983	67419
West No. 14	520	984	67420
West No. 15	520	985	67421
West No. 16	520	986	67422
West No. 17	520	987	67423
West No. 18	520	988	67424
West No. 19	520	989	67425
West No. 20	520	990	67426
West No. 21	520	991	67427

PHOENIX, ARIZONA

1998 AUG - 9 - P 2: 05

RECEIVED OFFICE B.L.M. AZ STATE

VERIFIED
SB 8/20/98

31

8/12/98

31 KC

31

E. C. John for ASARCO Incorporated

SUBSCRIBED and sworn to before me this _____ day of _____, 1995.

Notary Public

RECEIVED
B.L.M. AZ STATE OFFICE
1998 AUG -6 P 2:04
PHOENIX, ARIZONA

AFFIDAVIT OF PAYMENT OF MAINTENANCE FEE
FOR UNPATENTED MINING CLAIMS

STATE OF ARIZONA }
 } SS
COUNTY OF PINAL }

E. C. JOHN, acting for ASARCO Incorporated, claimant, being first duly sworn, deposes and says that he is a citizen of the United States, more than eighteen years of age, and resides at Kearny in Pinal County, State of Arizona, and is personally acquainted with the claims listed below.

That the payment of \$100 maintenance per mining claim, in lieu of 1999 annual assessment work, has been made for the purpose of holding unpatented mining claims listed below, situated in Mineral Creek Mining District, Pinal County, Arizona; said payment has been made by and at the Expense of ASARCO Incorporated, owner of said mining claims, to comply with the revised mining laws of the United States.

That the said mining claims are contiguous and are consolidated into one group for common development.

That location notices of the following claims are located in Section 1, Township 3 South, Range 13 East, G. & S. R. B. & M.

PHOENIX, ARIZONA
1998 AUG - 6 P 2:05
RECEIVED
B.L.M. AZ STATE OFFICE

ORIGINAL AND AMENDED LOCATION NOTICES

<u>CLAIM NAME & NO.</u>	<u>YEAR</u>	<u>DOCUMENT NO. (PINAL COUNTY)</u>	<u>BLM SERIAL NO. (AMC)</u>
RUSTLER 1	1997	013769	345629
RUSTLER 2	1997	013770	345630
RUSTLER 3	1997	013771	345631
RUSTLER 4	1997	013772	345632
RUSTLER 5	1997	013773	345633

E. C. John, for ASARCO Incorporated

SUBSCRIBED AND SWORN to before me this _____ day of _____
1998.

Notary Public

My Commission Expires:

DFEFAFFMC.897

PHOENIX, ARIZONA

1998 AUG - 6 P 2:05

RECEIVED
B.L.M. AZ STATE OFFICE

VERIFIED

SB 8/00/98

05

ENTERED

8/12/98

5 Kc

AFFIDAVIT OF PAYMENT OF MAINTENANCE FEE
FOR UNPATENTED MINING CLAIMS

RECEIVED
BLM. AZ STATE OFFICE
1998 AUG -6 P 2005
PHOENIX, ARIZONA

STATE OF ARIZONA }
 } SS
COUNTY OF PINAL }

E. C. JOHN, acting for ASARCO Incorporated, claimant, being first duly sworn, deposes and says that he is a citizen of the United States, more than eighteen years of age, and resides at Kearny in Pinal County, State of Arizona, and is personally acquainted with the claims listed below.

That the payment of \$100 maintenance fee per mining claim, in lieu of 1999 annual assessment work, has been made for the purpose of holding unpatented mining claims listed below, situated in Mineral Creek Mining District, Pinal County, Arizona; said payment has been made by and at the expense of ASARCO Incorporated, owner of said mining claims, to comply with the revised mining laws of the United States, Title 43 U.S.C. Section 3833.2-3.

That the said mining claims are contiguous and are consolidated into one group for common development.

That location notices of the following claims are located in Sections 26, 27, 34 and 35, Township 3 South, Range 13 East, G. & S. R. B. & M.

ORIGINAL AND AMENDED LOCATION NOTICES

<u>CLAIM NAME & NO.</u>	<u>YEAR</u>	<u>DOCUMENT NO.</u> <u>(PINAL COUNTY)</u>	<u>BLM SERIAL NO.</u> <u>(AMC)</u>
TORTILLA 1	1997	004762	344575
TORTILLA 2	1997	004763	344576
TORTILLA 3	1997	004764	344577
TORTILLA 4	1997	004765	344578
TORTILLA 5	1997	004766	344579

VERIFIED
SB 8/20/98

05

8/12/98

36 5

5 KC

5

ORIGINAL AND AMENDED LOCATION NOTICES (Cont'd)

<u>CLAIM NAME & NO.</u>	<u>YEAR</u>	<u>DOCUMENT NO. (PINAL COUNTY)</u>	<u>BLM SERIAL NO. (AMC)</u>
TORTILLA 6	1997	004767	344580
TORTILLA 7	1997	004768	344581
TORTILLA 8	1997	004769	344582
TORTILLA 9	1997	004770	344583
TORTILLA 10	1997	004771	344584
TORTILLA 11	1997	004772	344585
TORTILLA 12	1997	004773	344586
TORTILLA 13	1997	004774	344587
TORTILLA 14	1997	004775	344588
TORTILLA 15	1997	006417	344652
TORTILLA 16	1997	006418	344653
TORTILLA 17	1997	006419	344654
TORTILLA 18	1997	006420	344655
TORTILLA 19	1997	006421	344656
TORTILLA 20	1997	006422	344657
TORTILLA 21	1997	006423	344658
TORTILLA 22	1997	006424	344659
TORTILLA 23	1997	006425	344660
TORTILLA 24	1997	006426	344661
TORTILLA 25	1997	006427	344662
TORTILLA 26	1997	006428	344663
TORTILLA 27	1997	006429	344664
TORTILLA 28	1997	006430	344665
TORTILLA 29	1997	006431	344666
TORTILLA 30	1997	006432	344667
TORTILLA 31	1997	006433	344668
TORTILLA 32	1997	006434	344669
TORTILLA 33	1997	006435	344670
TORTILLA 34	1997	006436	344671
TORTILLA 35	1997	006437	344672
TORTILLA 36	1997	006438	344673

E. C. John, for ASARCO Incorporated

SUBSCRIBED AND SWORN to before me this _____ day of _____
1998.

PHOENIX, ARIZONA

1998 AUG - 6 P 2:05

Notary Public

My Commission Expires:

RECEIVED BLM AZ STATE OFFICE

31 D\FEEAFFMC.897

VERIFIED

SB 8/20/98

ENTERED IN COMPUTER

8/17/98 Z

31 KC

31

AFFIDAVIT OF PAYMENT OF MAINTENANCE FEES
FOR UNPATENTED MINING CLAIMS

STATE OF ARIZONA }
 } ss
COUNTY OF PINAL }

E. C. John, acting for ASARCO Incorporated, claimant, being first duly sworn, deposes and says that he is a citizen of the United States, more than eighteen years of age and resides at Kearny in Pinal County, State of Arizona, and is personally acquainted with the claim listed below;

that the required payment of \$100 per mining claim maintenance fee for the year 1999 in lieu of annual assessment work has been made to the BLM for the purpose of holding claims listed below, situated in the Mineral Creek Mining District, Pinal County, Arizona; that the payment was made by and at the expense of ASARCO Incorporated, owner of said claims, for the purpose of complying with the revised laws of the United States pertaining to annual assessment work, Title 43 U.S.C. Section 3833.2-3.

that the location notice is located in Section 11,
Township 3 South, Range 13 East, G. & S. R. B. & M.

1998 AUG -6 - 2:05

RECEIVED
BLM, AZ STATE OFFICE

ORIGINAL LOCATION NOTICE

<u>Claim</u>	<u>Book or Docket</u>	<u>Page</u>	<u>BLM AMC Serial No.</u>
Wedge No. 1	431	418	67025

E. C. John for ASARCO Incorporated

SUBSCRIBED and sworn to before me this _____ day of _____, 1998.

Notary Public

My Commission Expires: _____

VERIFIED
8/19/98

ENTERED IN COMPUTER

8/12/98 Z

PHOENIX, ARIZONA
1998 AUG - 6 P 2: 05
RECEIVED
B.L.M. AZ STATE OFFICE

AFFIDAVIT OF PAYMENT OF MAINTENANCE FEES
FOR UNPATENTED MINING CLAIMS

STATE OF ARIZONA }
 }
COUNTY OF GILA } ss

E.C. John, acting for ASARCO Incorporated, claimant, being first duly sworn, deposes and says that he is a citizen of the United States, more than eighteen years of age and resides at Kearny in Pinal County, State of Arizona, and is personally acquainted with the claims listed below;

that the said mining claims are contiguous and are consolidated into one group for common development;

that the said claims are situated in the Banner Mining District, Gila County, Arizona, the location notices of which are recorded in the office of the County Recorder of said county;

that payment of the required \$100 maintenance fee for the 1999 assessment year in lieu of assessment work was made by and at the expense of ASARCO Incorporated, owner of said claims, for the purpose of complying with the revised laws of the United States pertaining to retention of unpatented mining claims, Title 43 U.S.C. Section 3833.2-3:

that location notices of the following claims are located in Sections 14 and 23, Township 4 South, Range 15 East, G. & S. R. B. & M.

PHOENIX, ARIZONA
1998 AUG - 6 P 2: 05
RECEIVED B.L.M. AZ STATE OFFICE

ORIGINAL AND AMENDED LOCATION NOTICES

<u>Claim</u>	<u>Book or Docket</u>	<u>Page</u>	<u>BLM Serial No. (AMC)</u>
Steamboat 1	829	934-36	314545
Steamboat 2	829	937-39	314546
Steamboat 3	829	940-42	314547
Steamboat 4	829	943-45	314548
Steamboat 5	829	946-48	314549
Steamboat 6	829	949-51	314550
Steamboat 7	829	952-54	314551
Steamboat 8	829	955-57	314552
Steamboat 9	829	958-60	314553
Steamboat 10	829	961-63	314554

E. C. John for ASARCO Incorporated

SUBSCRIBED and Sworn to before me this _____ day of _____, 1999

Notary Public My Commission Expires: _____
10

No2.ECJ
RB

10 KC

VERIFIED

5B 8/19/98

PHOENIX, ARIZONA

1998 AUG - 6 P 2: 05

RECEIVED
B.L.M. AZ STATE OFFICE

RECEIVED
8/12/98 L

10

AFFIDAVIT OF PAYMENT OF MAINTENANCE FEES
FOR UNPATENTED MINING CLAIMS

STATE OF ARIZONA }
 }
COUNTY OF GILA } ss

E.C. John, acting for ASARCO Incorporated, claimant, being first duly sworn, deposes and says that he is a citizen of the United States, more than eighteen years of age and resides at Kearny in Pinal County, State of Arizona, and is personally acquainted with the claims listed below;

that the said mining claims are contiguous and are consolidated into one group for common development;

that the said claims are situated in the Banner Mining District, Gila County, Arizona, the location notices of which are recorded in the office of the County Recorder of said county;

that the required \$100 maintenance fee per unpatented mining claim has been paid for the year 1999 to the BLM at the expense of ASARCO Incorporated, owner of said claims, for the purpose of complying with the revised laws of the United States pertaining to annual assessment work, Title 43 U.S.C. Section 3833.2-3.

that location notices of the following claims are located in Sections 28, Township 4 South, Range 15 East, G. & S. R. B. & M.

13

PHOENIX, ARIZONA
1998 AUG - 6 P 2: 06
RECEIVED
B.L.M. AZ STATE OFFICE

ORIGINAL AND AMENDED LOCATION NOTICES

<u>Claim</u>	<u>Book or Docket</u>	<u>Page</u>	<u>BLM Serial No. (AMC)</u>
Steamboat 34	830	31-33	314578
Steamboat 35	830	54-56	314579
Steamboat 36	830	37-39	314580
Steamboat 37	830	40-42	314581
Steamboat 38	830	43-45	314582
Steamboat 39	830	46-48	314583
Steamboat 40	830	49-51	314584
Steamboat 41	830	52-54	314585
Steamboat 42	830	55-57	314586
Steamboat 43	830	58-60	314587
Steamboat 44	830	61-63	314588
Steamboat 45	830	64-66	314589
Steamboat 46	830	67-69	314590

E. C. John for ASARCO Incorporated

SUBSCRIBED and Sworn to before me this _____ day of _____, 1998.

Notary Public My Commission Expires _____ 13

No4.ECJ
RB

PHOENIX, ARIZONA

1998 AUG - 6 P 2: 06

RECEIVED
B.L.M. AZ STATE OFFICE

VERIFIED

SRS 8/19/98

13

8/12/98 L

AFFIDAVIT OF PAYMENT OF MAINTENANCE FEES
FOR UNPATENTED MINING CLAIMS

STATE OF ARIZONA }
 }
COUNTY OF GILA } ss

E.C. John, acting for ASARCO Incorporated, claimant, being first duly sworn, deposes and says that he is a citizen of the United States, more than eighteen years of age and resides at Kearny in Pinal County, State of Arizona, and is personally acquainted with the claims listed below;

that the said mining claims are contiguous and are consolidated into one group for common development;

that the said claims are situated in the Banner Mining District, Gila County, Arizona, the location notices of which are recorded in the office of the County Recorder of said county;

that payment of the required \$100 per claim maintenance fee for the assessment year 1999 for retention of unpatented mining claims has been made by and at the expense of ASARCO Incorporated, owner of said claims, for the purpose of complying with the revised laws of the United States pertaining to annual assessment work, Title 43 U.S.C. 3833.2-3.

that location notices of the following claims are located in Sections 2, Township 4 South, Range 15 East, G. & S. R. B. & M.

PHOENIX, ARIZONA
1998 AUG - 6 - 6 P 2: 06
RECEIVED
BLM. AZ STATE OFFICE

ORIGINAL AND AMENDED LOCATION NOTICES

<u>Claim</u>	<u>Book or Docket</u>	<u>Page</u>	<u>BLM Serial No. (AMC)</u>
Steamboat 11	829	964-66	314555
Steamboat 12	829	967-69	314556
Steamboat 13	829	970-72	314557
Steamboat 14	829	973-75	314558
Steamboat 15	829	976-78	314559
Steamboat 16	829	979-81	314560
Steamboat 17	829	982-84	314561
Steamboat 18	829	985-87	314562
Steamboat 19	829	988-90	314563
Steamboat 20	829	991-93	314564
Steamboat 21	829	994-96	314565
Steamboat 22	829	997-99	314566
Steamboat 23	829	1000-02	314567
Steamboat 24	830	1001-03	314568
Steamboat 25	830	1004-06	314569
Steamboat 26	830	1007-09	314570

314555

E. C. John for ASARCO Incorporated

SUBSCRIBED and Sworn to before me this _____ day of _____, 1998.

Notary Public My Commission Expires: _____

16

No3.ECJ
RB

PHOENIX, ARIZONA

1998 AUG - 6 P 2: 06

RECEIVED
BLM, AZ STATE OFFICE

16K

VERIFIED

8/8/98

16

ENTERED IN BOOK
8/12/98

AFFIDAVIT OF PAYMENT OF MAINTENANCE FEES

FOR UNPATENTED MINING CLAIMS

STATE OF ARIZONA }
 }
COUNTY OF GILA } ss

E.C. John, acting for ASARCO Incorporated, claimant, being first duly sworn, deposes and says that he is a citizen of the United States, more than eighteen years of age and resides at Kearny in Pinal County, State of Arizona, and is personally acquainted with the claims listed below;

that the said mining claims are contiguous and are consolidated into one group for common development;

that the said claims are situated in the Banner Mining District, Gila County, Arizona, the location notices of which are recorded in the office of the County Recorder of said county;

that payment of the required \$100 per mining claim maintenance fee for the assessment year 1999 for the retention of unpatented mining claims has been paid at the expense of ASARCO Incorporated, owner of said claims, for the purpose of complying with the revised laws of the United States pertaining to annual assessment work, Title 43 U.S.C. Section 3833.2-3.

that location notices of the following claims are located in Section 21, Township 4 South, Range 15 East, G. & S. R. B. & M.

PHOENIX, ARIZONA
1998 AUG - 6 P 2: 06
RECEIVED
B.L.M. AZ STATE OFFICE

ORIGINAL AND AMENDED LOCATION NOTICES

<u>Claim</u>	<u>Book or Docket</u>	<u>Page</u>	<u>BLM Serial No. (AMC)</u>
Steamboat 47	830	70-72	314591
Steamboat 48	830	73-75	314592
Steamboat 49	830	76-78	314593
Steamboat 50	830	79-81	314594
Steamboat 51	830	82-84	314595
Steamboat 52	830	85-87	314596
Steamboat 53	830	88-90	314597
Steamboat 54	830	91-93	314598
Steamboat 55	830	94-96	314599
Steamboat 56	830	97-99	314600
Steamboat 57	830	100-02	314601
Steamboat 58	830	103-05	314602
Steamboat 59	830	106-08	314603
Steamboat 60	830	109-111	314604

E. C. John for ASARCO Incorporated

SUBSCRIBED and Sworn to before me this _____ day of _____, 1998.

Notary Public My Commission Expires: _____

14

No5.ECJ
RB

PHOENIX, ARIZONA

1998 AUG - 6 P 2: 06

RECEIVED B.L.M. AZ STATE OFFICE

14 KC

VERIFIED

SB 8/20/98

8/12/98

14

AFFIDAVIT OF PAYMENT OF MAINTENANCE FEES
FOR UNPATENTED MINING CLAIMS

STATE OF ARIZONA }
 }
 } ss
COUNTY OF GILA }

E.C. John, acting for ASARCO Incorporated, claimant, being first duly sworn, deposes and says that he is a citizen of the United States, more than eighteen years of age and resides at Kearny in Pinal County, State of Arizona, and is personally acquainted with the claims listed below;

that the said mining claims are contiguous and are consolidated into one group for common development;

that the said claims are situated in the Banner Mining District, Gila County, Arizona, the location notices of which are recorded in the office of the County Recorder of said county;

that payment of the required \$100 maintenance fee for the 1999 assessment year per unpatented mining claim as been made by and at the expense of ASARCO Incorporated, owner of said claims, for the purpose of complying with the revised laws of the United States pertaining to annual assessment work, Title 43 U.S.C. Section 3833.2-3.

The location notices of the following claims are located in Sections 14, 15, and 23, Township 4 South, Range 15 East, G. & S. R. B. & M.

7

PHOENIX, ARIZONA
1998 AUG -6 P 2:06
RECEIVED
B.L.M. AZ STATE OFFICE

ORIGINAL AND AMENDED LOCATION NOTICES

<u>Claim</u>	<u>Book or Docket</u>	<u>Page</u>	<u>BLM Serial No. (AMC)</u>
Steamboat 61	830	112-14	314605
Steamboat 62	830	115-17	314606
Steamboat 63	830	118-20	314607
Steamboat 64	830	121-23	314608
Steamboat 65	830	124-26	314609
Steamboat 66	830	127-29	314610
Steamboat 67	830	130-32	314611
Steamboat 68	830	133-35	314612
Steamboat 69	830	136-38	314613

E. C. John for ASARCO Incorporated

SUBSCRIBED and Sworn to before me this _____ day of _____, 1998.

Notary Public My Commission Expires: _____

9

No6.ECJ
RB

9 KC

PHOENIX, ARIZONA

1998 AUG - 6 P 2: 06

RECEIVED
BLM, AZ STATE OFFICE

VERIFIED

SB 8/20/98

09

8/12/98

UNITED STATES
DEPARTMENT OF THE INTERIOR
BUREAU OF LAND MANAGEMENT

RECEIPT AND ACCOUNTING ADVICE

No. 2389201 04

LM/92

08/08/98

Subject: CLAIM DENTINANDON FEE 1998 (1998) 2 13 13 139,000.00

Applicant:

BARCO
EDWARD F JOHN
PO BOX 9
MAYDEN AZ 85235

BARCO

Remitter: BARCO
(202) 356-3543
(408) (520) 356-3803

Assignor:

LEASE MANAGEMENT DATA									
<input type="checkbox"/> NEW <input type="checkbox"/> UPDATE <input type="checkbox"/> PAYMENT									
ORIGINAL SERIAL NO.	ASG.	TYPE	ST.	CTY.	FUND SYMBOL			ACRES/UNITS	RATE
AMOUNT	ANV. DATE	EXP. DATE	BILL CYC.	S/C	DISTRICT	NEXT BILL	MISC. DATA	U of M	ACTUAL UNITS
ASSIGNMENT SERIAL NO.	ASG.	TYPE	ST.	CTY.	FUND SYMBOL			ACRES/UNITS	RATE
AMOUNT	ANV. DATE	EXP. DATE	BILL CYC.	S/C	DISTRICT	NEXT BILL	MISC. DATA	U of M	ACTUAL UNITS

APPLY REMITTANCE			
ACTION	FUND SYMBOL	CTY.	AMOUNT
FILING FEE			
RENTAL			
UNEARNED			
REFUND			
TOTAL			
AMOUNT DUE			

Remarks:

BY: _____ DATE: _____

- Lease in Escrow?
- KGS? Of Interest?
- Auto Escalates? Operating Rights?
- Auto Renew? Operator
- Bond Filed?

FOR MMS USE ONLY		
BILLEE		FOREST REFUGE
NUMBER		
OCS SECTION		
CODE		

ASARCO

Ray Complex

Neil A. Gambell
Environmental Services Manager

Mining Claims Department
Bureau of Land Management
U. S. Department of Interior
222 North Central Avenue
Phoenix, Arizona 85004-2003

Gentlemen:

Enclosed are the Asarco - Ray Complex "Affidavit of Payment of Maintenance Fee For Unpatented Mining Claims" forms along with Asarco's check in the amount of \$140,200 covering the annual maintenance fee on these claims.

Sincerely,

Edmund C. John / WAG

E. C. John
Land Agent

ECJ:mbp

Enclosures

pc: N. A. Gambell

XFF 66892 345188 *29*
314545 338178
138158 ✓ 48023
325895 141486
294050 277468
253273 299632
303735 248373
46919 1186
315164 315170
45684

August 11, 1997 312984
345354 316548
345629 344757
334652 345121

ARIZONA
STATE OFFICE
PHOENIX, ARIZONA

Aug 12 9 49 AM '97

RECEIVED
BUREAU OF
LAND MANAGEMENT
RB

ENTERED IN COMPUTER

PRB

SR
10/22/07

PRB

RECEIVED
BUREAU OF
LAND MANAGEMENT

AUG 12 10 00 AM '97

ARIZONA
STATE OFFICE
PHOENIX, ARIZONA

AFFIDAVIT OF MAINTENANCE FEES PAID
FOR UNPATENTED MINING CLAIMS

STATE OF ARIZONA)
) SS
COUNTY OF GILA)

E. C. John, acting for ASARCO Incorporated, claimant, being first duly sworn, deposes and says that he is a citizen of the United States, more than eighteen years of age and resides at Kearny in Pinal County, State of Arizona, and is personally acquainted with the claims listed below;

that the said mining claims are all contiguous and are consolidated into one group for common development;

that the said mining claims are situated in the Banner Mining District, Gila County, Arizona, the location notices of which are recorded in the office of the County Recorder of said county;

that the required \$100 per claim maintenance fee has been paid to the BLM in lieu of performing annual assessment labor for the year 1998. Said payment was at the expense of ASARCO Incorporated, owner of said claims, for the purpose of complying with the laws of the United States pertaining to retention of mining claims.

that the location notices of the following claims fall within Sections 27 and 28, Township 4 South, Range 15 East, G. & S. R. B. & M.



ORIGINAL OR AMENDED LOCATION NOTICES

<u>Claim</u>	<u>Book or Docket</u>	<u>BLM AMC</u>	
		<u>Page</u>	<u>Serial No.</u>
Chilito No. 1	47, Mines	577	66991
Amended	225	136	
Chilito No. 2	47, Mines	580	66992
Amended	225	137	
Cobre Verde No. 8	41, Mines	464	66993
(Chilito No. 3)	42, Mines	244	
Amended	224	334	
Amended	225	138	
Chilito No. 4	47, Mines	578	66994
Amended	225	139	
Chilito No. 41	225	170	66995
Steamboat 27	830	10-12	314571
Steamboat 28	830	13-15	314572
Steamboat 29	830	16-18	314573
Steamboat 30	830	19-21	314574
Steamboat 31	830	22-24	314575
Steamboat 32	830	25-27	314576
Steamboat 33	830	28-30	314577

E. C. John for ASARCO Incorporated

SUBSCRIBED and sworn to before me this _____ day of _____, 1997.

Notary Public

12

ARIZONA
STATE OFFICE
PHOENIX, ARIZONA
RECEIVED
BUREAU OF
LAND MANAGEMENT
Aug 12 10 00 AM '97

RECEIVED
BUREAU OF
LAND MANAGEMENT
Aug 12 9 59 AM '97
ARIZONA
STATE OFFICE
PHOENIX, ARIZONA

AFFIDAVIT OF MAINTENANCE FEES PAID
FOR UNPATENTED MINING CLAIMS

STATE OF ARIZONA }
 } SS
COUNTY OF GILA }

E. C. John, acting for ASARCO Incorporated, claimant, being first duly sworn, deposes and says that he is a citizen of the United States, more than eighteen years of age and resides at Kearny in Pinal County, State of Arizona, and is personally acquainted with the claims listed below;

that the said mining claims are all contiguous and are consolidated into one group for common development;

that the said claims are situated in the Banner Mining District, Gila County, Arizona, the location notices of which are recorded in the office of the County Recorder of said county;

that the required \$100 per mining claim maintenance fee has been paid for the 1998 assessment year to the BLM at the expense of ASARCO Incorporated, owner of said claims for the purpose of complying with the laws of the United States concerning the retention of unpatented mining claims.

that the location notices for said claims are located in Sections 21, 22 and 27, Township 4 South, Range 15 East, G. & S. R. B. & M.

RECEIVED
BUREAU OF
LAND MANAGEMENT

AUG 12 9 59 AM '97

ARIZONA
STATE OFFICE
PHOENIX, ARIZONA

Page 2 of 3

ORIGINAL OR AMENDED LOCATION NOTICES

<u>Claim</u>	<u>Book or Docket</u>	<u>Page</u>	BLM AMC <u>Serial No.</u>
Porphyry	48	158	48401 ✓
Quartzite	48	158	48402 ✓
Black Copper	8	454	48405 ✓
Amended	48	144	
Blue Copper	8	454	48406
Amended	48	145	
Keystone	8	512	48413 ✓
Amended	48	152	
North Star	8	429	48418 ✓
Amended	48	157	
Senator	8	455	48420 ✓
Amended	48	160	
Tip Top	16	118	48428 ✓
Amended	48	166	
Chilito No. 6	47, Mines	581	66996
Amended	42, Mines 225	140	
Chilito No. 7	47, Mines	582	66997
Amended	42, Mines 225	141	
Chilito No. 8	47, Mines	583	66998
Amended	225	142	
Copper Glance No. 1 (Chilito 12)	41, Mines	464	66999
Amended	42, Mines	246	
Amended	225	145	
Copper Glance No. 2 (Chilito 13)	41, Mines	465	67000 ✓
Amended	42, Mines	247	
Amended	225	146	
Two Bridges (Chilito 14)	47, Mines	559	67001
Amended	42, Mines	248	
Amended	225	147	
Evener (Chilito 15)	47, Mines	560	67002
Amended	42, Mines	249	
Amended	225	148	

15

RECEIVED
BUREAU OF
LAND MANAGEMENT

AUG 12 10 00 AM 1997

ARIZONA
STATE OFFICE
PHOENIX, ARIZONA

ORIGINAL OR AMENDED LOCATION NOTICES

<u>Claim</u>	<u>Book or Docket</u>	<u>Page</u>	<u>BLM AMC Serial No.</u>
Copper Glance No. 7 (Chilito 19)	41, Mines	466	67003
Amended	42, Mines	250	67003
Amended	225	149	
Chilena No. 3 (Chilito 29)	47, Mines	556	67004
Amended	42, Mines	260	67004
Amended	225	159	
Chilena No. 4 (Chilito 30)	47, Mines	557	67005
Amended	42, Mines	261	67005
Amended	225	160	
Chilena No. 5 (Chilito 32)	47, Mines	558	67006
Amended	42, Mines	262	67006
Amended	225	161	
Chilena No. 2 (Chilito 33)	47, Mines	555	67007
Amended	42, Mines	263	67007
Amended	225	162	
Chilito No. 42	238	465	67008
Ethel	41, Mines	12	67009
Spring	47, Mines	121	67010
Drusilla	47, Mines	93	67011
Fanny	47, Mines	94	67012

E. C. John for ASARCO Incorporated

SUBSCRIBED and sworn to before me this _____ day of _____, 1997.

Notary Public

10 9 97

RECEIVED
BUREAU OF
LAND MANAGEMENT

AUG 12 9 59 AM '97

ARIZONA
STATE OFFICE
PHOENIX, ARIZONA

AFFIDAVIT OF MAINTENENCE FEES PAID
FOR UNPATENTED MINING CLAIMS

STATE OF ARIZONA)
) SS
COUNTY OF GILA)

E. C. John, acting for ASARCO Incorporated, claimant, being first duly sworn, deposes and says that he is a citizen of the United States, more than eighteen years of age and resides at Kearny in Pinal County, State of Arizona, and is personally acquainted with the claims listed below;

that the required annual \$100 per mining claim maintenance fee for the assessment year 1998 has been paid to the BLM for the benefit of, and for the purpose of holding claims listed below, situated in the Banner Mining District, Gila County, Arizona; that said maintenance fee was paid to comply with the revised laws of the United States pertaining to retention of unpatented mining claims.

that the said mining claims are all contiguous and are consolidated into one group for common development;

The location notices for said claims are located within Section 27, Township 4 South, Range 15 East, G. & S. R. B. & M.

RECEIVED
BUREAU OF
LAND MANAGEMENT

AUG 12 9 59 AM '97

ARIZONA
STATE OFFICE
PHOENIX, ARIZONA

Page 2

ORIGINAL AND AMENDED LOCATION NOTICES

<u>Claim</u>	<u>Book or Docket</u>	<u>Page</u>	<u>BLM Serial No.</u> <u>(AMC)</u>
--------------	-----------------------	-------------	---------------------------------------

ORIGINAL AND AMENDED LOCATION NOTICES

<u>Claim</u>	<u>Book</u>	<u>Docket</u>	<u>Page</u>	<u>BLM Serial No.</u> <u>(AMC)</u>
Black Eagle No. 1	49, Mines		550	67014
Black Eagle No. 2	49, Mines		550	67015
Black Eagle No. 3	49, Mines		551	67016
Black Eagle No. 4	49, Mines		551	67017
Black Eagle No. 5	49, Mines		551	67018
Black Eagle No. 6	49, Mines		552	67019
Fraction No. 6		160	511	67020
Amended		226	538	
Amended		250	456	
Chilito No. 9	47, Mines		586	67013 ✓
Amended		224	335	
Amended		225	143	

E. C. John for ASARCO Incorporated

SUBSCRIBED and sworn to before me this _____ day of _____, 1997.

Notary Public

RECEIVED
BUREAU OF
LAND MANAGEMENT

AUG 12 9 59 AM '97

ARIZONA
STATE OFFICE
PHOENIX, ARIZONA

Page 1 of 2

AFFIDAVIT OF PAYMENT OF ANNUAL MAINTENANCE FEES
FOR UNPATENTED MINING CLAIMS

STATE OF ARIZONA)
) ss
COUNTY OF GILA)

E. C. John, acting for ASARCO Incorporated, claimant, being first duly sworn, deposes and says that he is a citizen of the United States, more than eighteen years of age and resides at Kearny in Pinal County, State of Arizona, and is personally acquainted with the claims listed below;

that prior to the 31st of August, 1997, the required payment of annual maintenance fees was made for the purpose of holding claims listed below, situated in the Banner Mining District, Gila County, Arizona; this fee of \$100 per mining claim was paid in lieu of annual assessment work for the year 1998. Such payment was made by and at the expense of ASARCO Incorporated, owner of said claims, for the purpose of complying with the revised laws of the United States pertaining to retention of unpatented mining claims.

that location notices for said mining claims are located in Section 11, Township 5 South, Range 15 East, G. & S. R. B.

4
[Handwritten signature]

ORIGINAL LOCATION NOTICES

<u>Claim</u>	<u>Book or Docket</u>	<u>Page</u>	<u>BLM AMC Serial No.</u>
Dick No. 17	62	354	67021
Dick No. 18	62	355	67022
Dick No. 19	62	356	67023
Dick No. 20	62	357	67024

E. C. John for ASARCO Incorporated

SUBSCRIBED and sworn to before me this _____ day of _____, 1997.

Notary Public

ARIZONA
STATE OFFICE
PHOENIX, ARIZONA

AUG 12 9 59 AM '97

RECEIVED
BUREAU OF
LAND MANAGEMENT

(4)

AFFIDAVIT OF PAYMENT OF MAINTENANCE FEES
FOR UNPATENTED MINING CLAIMS

STATE OF ARIZONA }
 }
COUNTY OF GILA }

ss

E.C. John, acting for ASARCO Incorporated, claimant, being first duly sworn, deposes and says that he is a citizen of the United States, more than eighteen years of age and resides at Kearny in Pinal County, State of Arizona, and is personally acquainted with the claims listed below;


that the said mining claims are contiguous and are consolidated into one group for common development;

that the said claims are situated in the Banner Mining District, Gila County, Arizona, the location notices of which are recorded in the office of the County Recorder of said county;

that payment of the required \$100 maintenance fee for the 1998 assessment year in lieu of assessment work was made by and at the expense of ASARCO Incorporated, owner of said claims, for the purpose of complying with the revised laws of the United States pertaining to retention of unpatented mining claims:

that location notices of the following claims are located in Sections 14 and 23, Township 4 South, Range 15 East, G. & S. R. B. & M.

RECEIVED
BUREAU OF
LAND MANAGEMENT
Aug 12 9 59 AM '97
ARIZONA
STATE OFFICE
PHOENIX, ARIZONA

10 

ORIGINAL AND AMENDED LOCATION NOTICES

<u>Claim</u>	<u>Book or Docket</u>	<u>Page</u>	<u>BLM Serial No. (AMC)</u>
Steamboat 1	829	934-36	314545
Steamboat 2	829	937-39	314546
Steamboat 3	829	940-42	314547
Steamboat 4	829	943-45	314548
Steamboat 5	829	946-48	314549
Steamboat 6	829	949-51	314550
Steamboat 7	829	952-54	314551
Steamboat 8	829	955-57	314552
Steamboat 9	829	958-60	314553
Steamboat 10	829	961-63	314554

E. C. John for ASARCO Incorporated

SUBSCRIBED and Sworn to before me this _____ day of _____, 1997.

Notary Public

No2.ECJ
RB

ARIZONA
STATE OFFICE
PHOENIX, ARIZONA

AUG 12 9 59 AM '97

RECEIVED
BUREAU OF
LAND MANAGEMENT

AFFIDAVIT OF PAYMENT OF MAINTENANCE FEES
FOR UNPATENTED MINING CLAIMS

STATE OF ARIZONA }
 }
COUNTY OF GILA } ss

E.C. John, acting for ASARCO Incorporated, claimant, being first duly sworn, deposes and says that he is a citizen of the United States, more than eighteen years of age and resides at Kearny in Pinal County, State of Arizona, and is personally acquainted with the claims listed below;

that the said mining claims are contiguous and are consolidated into one group for common development;

that the said claims are situated in the Banner Mining District, Gila County, Arizona, the location notices of which are recorded in the office of the County Recorder of said county;

that payment of the required \$100 per claim maintenance fee for the assesment year 1998 for retention of unpatented mining claims has be made by and at the expense of ASARCO Incorporated, owner of said claims, for the purpose of complying with the revised laws of the United States pertaining to annual assessment work.

that location notices of the following claims are located in Sections 2, Township 4 South, Range 15 East, G. & S. R. B. & M.

RECEIVED
BUREAU OF
LAND MANAGEMENT
Aug 12 9 59 AM '97
ARIZONA
STATE OFFICE
PHOENIX, ARIZONA

16 *[Handwritten signature]*

ORIGINAL AND AMENDED LOCATION NOTICES

<u>Claim</u>	<u>Book or Docket</u>	<u>Page</u>	<u>BLM Serial No. (AMC)</u>
Steamboat 11	829	964-66	314555
Steamboat 12	829	967-69	314556
Steamboat 13	829	970-72	314557
Steamboat 14	829	973-75	314558
Steamboat 15	829	976-78	314559
Steamboat 16	829	979-81	314560
Steamboat 17	829	982-84	314561
Steamboat 18	829	985-87	314562
Steamboat 19	829	988-90	314563
Steamboat 20	829	991-93	314564
Steamboat 21	829	994-96	314565
Steamboat 22	829	997-99	314566
Steamboat 23	829	1000-02	314567
Steamboat 24	830	1001-03	314568
Steamboat 25	830	1004-06	314569
Steamboat 26	830	1007-09	314570

E. C. John for ASARCO Incorporated

SUBSCRIBED and Sworn to before me this _____ day of _____, 1997.

Notary Public

No3.ECJ
RB

(16)

ARIZONA
STATE OFFICE
PHOENIX, ARIZONA

AUG 12 9 59 AM '97

RECEIVED
BUREAU OF
LAND MANAGEMENT

AFFIDAVIT OF PAYMENT OF MAINTENANCE FEES
FOR UNPATENTED MINING CLAIMS

STATE OF ARIZONA }
 }
COUNTY OF GILA } ss

E.C. John, acting for ASARCO Incorporated, claimant, being first duly sworn, deposes and says that he is a citizen of the United States, more than eighteen years of age and resides at Kearny in Pinal County, State of Arizona, and is personally acquainted with the claims listed below;

that the said mining claims are contiguous and are consolidated into one group for common development;

that the said claims are situated in the Banner Mining District, Gila County, Arizona, the location notices of which are recorded in the office of the County Recorder of said county;

that the required \$100 maintenance fee per unpatented mining claim has been paid for the year 1998 to the BLM at the expense of ASARCO Incorporated, owner of said claims, for the purpose of complying with the revised laws of the United States pertaining to annual assessment work.

that location notices of the following claims are located in Sections 28, Township 4 South, Range 15 East, G. & S. R. B. & M.

ARIZONA
STATE OFFICE
PHOENIX, ARIZONA
AUG 12 9 59 AM '97
RECEIVED
BUREAU OF
LAND MANAGEMENT

13 [Handwritten signature]

ORIGINAL AND AMENDED LOCATION NOTICES

<u>Claim</u>	<u>Book or Docket</u>	<u>Page</u>	<u>BLM Serial No. (AMC)</u>
Steamboat 34	830	31-33	314578
Steamboat 35	830	54-56	314579
Steamboat 36	830	37-39	314580
Steamboat 37	830	40-42	314581
Steamboat 38	830	43-45	314582
Steamboat 39	830	46-48	314583
Steamboat 40	830	49-51	314584
Steamboat 41	830	52-54	314585
Steamboat 42	830	55-57	314586
Steamboat 43	830	58-60	314587
Steamboat 44	830	61-63	314588
Steamboat 45	830	64-66	314589
Steamboat 46	830	67-69	314590

E. C. John for ASARCO Incorporated

SUBSCRIBED and Sworn to before me this _____ day of _____, 1997.

Notary Public

No4.ECJ
RB

RECEIVED
BUREAU OF
LAND MANAGEMENT
ARIZONA
STATE OFFICE
PHOENIX, ARIZONA
AUG 12 9 59 AM '97

13
[Handwritten signature]

AFFIDAVIT OF PAYMENT OF MAINTENANCE FEES
FOR UNPATENTED MINING CLAIMS

STATE OF ARIZONA }
 }
COUNTY OF GILA } ss

E.C. John, acting for ASARCO Incorporated, claimant, being first duly sworn, deposes and says that he is a citizen of the United States, more than eighteen years of age and resides at Kearny in Pinal County, State of Arizona, and is personally acquainted with the claims listed below;

that the said mining claims are contiguous and are consolidated into one group for common development;

that the said claims are situated in the Banner Mining District, Gila County, Arizona, the location notices of which are recorded in the office of the County Recorder of said county;

that payment of the required \$100 maintenance fee for the 1998 assessment year per unpatented mining claim as been made by and at the expense of ASARCO Incorporated, owner of said claims, for the purpose of complying with the revised laws of the United States pertaining to annual assessment work.

The location notices of the following claims are located in Sections 14, 15, and 23, Township 4 South, Range 15 East, G. & S. R. B. & M.

RECEIVED
BUREAU OF
LAND MANAGEMENT
Aug 12 9 58 AM '97
ARIZONA
STATE OFFICE
PHOENIX, ARIZONA

9
[Handwritten signature]

ORIGINAL AND AMENDED LOCATION NOTICES

<u>Claim</u>	<u>Book or Docket</u>	<u>Page</u>	<u>BLM Serial No. (AMC)</u>
Steamboat 61	830	112-14	314605
Steamboat 62	830	115-17	314606
Steamboat 63	830	118-20	314607
Steamboat 64	830	121-23	314608
Steamboat 65	830	124-26	314609
Steamboat 66	830	127-29	314610
Steamboat 67	830	130-32	314611
Steamboat 68	830	133-35	314612
Steamboat 69	830	136-38	314613

E. C. John for ASARCO Incorporated

SUBSCRIBED and Sworn to before me this _____ day of _____, 1997.

Notary Public

No6.ECJ
RB

RECEIVED
BUREAU OF
LAND MANAGEMENT
Aug 12 9 59 AM 1997
ARIZONA
STATE OFFICE
PHOENIX, ARIZONA

AFFIDAVIT OF PAYMENT OF MAINTENANCE FEES
FOR UNPATENTED MINING CLAIMS

STATE OF ARIZONA }
 }
COUNTY OF GILA } ss

E.C. John, acting for ASARCO Incorporated, claimant, being first duly sworn, deposes and says that he is a citizen of the United States, more than eighteen years of age and resides at Kearny in Pinal County, State of Arizona, and is personally acquainted with the claims listed below;

that the said mining claims are contiguous and are consolidated into one group for common development;

that the said claims are situated in the Banner Mining District, Gila County, Arizona, the location notices of which are recorded in the office of the County Recorder of said county;

that payment of the required \$100 maintenance fee for the assessment year 1998 for the retention of unpatented mining claims has been paid at the expense of ASARCO Incorporated, owner of said claims, for the purpose of complying with the revised laws of the United States pertaining to annual assessment work.

that location notices of the following claims are located in Section 21, Township 4 South, Range 15 East, G. & S. R. B. & M.

RECEIVED
BUREAU OF
LAND MANAGEMENT
Aug 12 9 58 AM '97
ARIZONA
STATE OFFICE
PHOENIX, ARIZONA

14

ORIGINAL AND AMENDED LOCATION NOTICES

<u>Claim</u>	<u>Book or Docket</u>	<u>Page</u>	<u>BLM Serial No. (AMC)</u>
Steamboat 47	830	70-72	314591
Steamboat 48	830	73-75	314592
Steamboat 49	830	76-78	314593
Steamboat 50	830	79-81	314594
Steamboat 51	830	82-84	314595
Steamboat 52	830	85-87	314596
Steamboat 53	830	88-90	314597
Steamboat 54	830	91-93	314598
Steamboat 55	830	94-96	314599
Steamboat 56	830	97-99	314600
Steamboat 57	830	100-02	314601
Steamboat 58	830	103-05	314602
Steamboat 59	830	106-08	314603
Steamboat 60	830	109-111	314604

E. C. John for ASARCO Incorporated

SUBSCRIBED and Sworn to before me this _____ day of _____, 1997.

Notary Public

No5.ECJ
RB

ARIZONA
STATE OFFICE
PHOENIX, ARIZONA

AUG 12 9 58 AM '97

RECEIVED
BUREAU OF
LAND MANAGEMENT

[Handwritten signature]
[Handwritten mark]

RECEIVED
BUREAU OF
LAND MANAGEMENT

AUG 12 9 57 AM '97

ARIZONA
STATE OFFICE
PHOENIX, ARIZONA

AFFIDAVIT OF MAINTENANCE FEES PAID
FOR UNPATENTED MINING CLAIMS


STATE OF ARIZONA)
) SS
COUNTY OF PINAL)

E. C. John, acting for ASARCO Incorporated, claimant, being first duly sworn, deposes and says that he is a citizen of the United States, more than eighteen years of age and resides at Kearny in Pinal County, State of Arizona, and is personally acquainted with the claims listed below;

that the required annual maintenance fee of \$100 per mining claim for the 1998 assessment year , has been paid to the BLM for the benefit of, and for the purpose of holding claims listed below, situated in the Mineral Creek Mining District, Pinal County, Arizona; that said maintenance fee was paid at the expense of ASARCO Incorporated for the purpose of complying with the revised laws of the United States pertaining to the retention of unpatented mining claims.

that the said mining claims are contiguous and are consolidated into one group for common development;

that the location notices of the following claims are located in Sections 1, 2, 11, 12, 13, 14, 21, 22, 23, 24, 25, 26, 27 and 35 of Township 3 South, Range 13 East, and Sections 7, 17, 18, 19, 20 and 30, Township 3 South, Range 14 East, G. & S. R. B. & M.

362 

Page 2 of 15
ORIGINAL OR AMENDED LOCATION NOTICES

<u>Claim</u>	<u>Book or Docket</u>	<u>Page</u>	<u>BLM AMC Serial No.</u>
Adobe	52, Mines	493	67026
Amended	372	493	
A Hunch No. 2	70, Mines	151	67027
Amended	213	35	
A Hunch No. 3	70, Mines	488	67028
Amended	213	36	
A Hunch No. 4	73, Mines	267	67029
Amended	213	37	
A Hunch No. 5	73, Mines	268	67030
Amended	213	38	
A Hunch No. 6	73, Mines	269	67031
Amended	213	39	
A Hunch No. 7	78, Mines	241	67032
Amended	213	40	
Canyon No. 6	364	200	67033
Carnation	30, Mines	499	67035
Chest	35, Mines	197	67036
Chloride Gulch	15, Mines	219	67037
Amended	36, Mines	591	
Combination	30, Mines	499	67038
Contact No. 3	32, Mines	531	67039
Copper Ace No. 1	264	537	67040
Copper Ace No. 2	264	538	67041
Copper Ace No. 3	264	539	67042
Copper Ace No. 4	264	540	67043
Copper Zone No. 4	24, Mines	543	67045
Amended	372	491	
Copper Zone No. 5	24, Mines	544	67046
Amended	372	492	
Happy Vale	35, Mines	421	67047
Led	35, Mines	301	67048
Major	32, Mines	531	67049
Major No. 2	32, Mines	532	67050
Major No. 3	32, Mines	533	67051
Major No. 4	35, Mines	421	67052
Major No. 5	46, Mines	26	67053
Major No. 6	46, Mines	27	67054

Aug 12 9 57 AM '97

RECEIVED
BUREAU OF
LAND MANAGEMENT

140

Page 3 of 15
ORIGINAL OR AMENDED LOCATION NOTICES

<u>Claim</u>	<u>Book or Docket</u>	<u>Page</u>	<u>BLM AMC Serial No.</u>
Mescal No. 1	188	564	67055
Amended	193	425	
Mescal No. 2	188	565	67056
Mescal No. 3	188	566	67057
Mescal No. 4	188	567	67058
Mescal No. 5	189	328	67059
Mescal No. 6	188	568	67060
Mescal No. 7	188	569	67061
Mescal No. 8	189	55	67062
Mescal No. 9	189	56	67063
Mescal No. 10	189	57	67064
Mescal No. 11	189	58	67065
Mescal No. 12	189	59	67066
Mescal No. 13	189	60	67067
Mescal No. 14	189	61	67068
Mescal No. 15	189	62	67069
Mescal No. 16	189	329	67070
Mescal No. 17	189	63	67071
Mescal No. 18	189	199	67072
Mescal No. 19	189	64	67073
Mescal No. 20	189	65	67074
Mescal No. 21	189	210	67075
Mescal No. 22	189	201	67076
Mescal No. 23	189	202	67077
Mescal No. 24	189	203	67078
Mescal No. 25	189	204	67079
Mescal No. 26	189	205	67080
Amended	194	528	
Mescal No. 27	194	529	67081
Mescal No. 28	194	530	67082
Mescal No. 29	194	531	67083
Mescal No. 30	194	532	67084
Mescal No. 31	194	533	67085
Mescal No. 32	194	534	67086
Mescal No. 33	194	535	67087
Mescal No. 34	194	536	67088
Mescal No. 35	194	537	67089
Mescal No. 36	194	538	67090
Mescal No. 37	194	539	67091
Mescal No. 38	194	540	67092
Mescal No. 39	194	541	67093

ARIZONA STATE OFFICE
 PHOENIX, ARIZONA

AUG 12 9 57 AM '97

RECEIVED
 BUREAU OF
 LAND MANAGEMENT



 39

ORIGINAL OR AMENDED LOCATION NOTICES

<u>Claim</u>	<u>Book or Docket</u>	<u>Page</u>	<u>BLM AMC Serial No.</u>
Mescal No. 40	195	564	67094
Mescal No. 41	195	565	67095
Mescal No. 42	195	566	67096
Mescal No. 43	197	230	67097
Mescal No. 44	197	231	67098
Mescal No. 45	197	232	67099
Mescal No. 46	197	233	67100
Mescal No. 47	197	234	67101
Amended	1869	910-911	2
Mescal No. 49	197	236	67103
Amended	1869	914-914	
Mescal No. 50	195	562	67104
Amended	1869	916	
Mescal No. 51	195	563	67105
Mesquite No. 1	197	228	67106
Mesquite No. 2	197	229	67107
Odessa	35, Mines	422	67108
Olive	35, Mines	198	67109
Recall	35, Mines	198	67110
Rustler No. 1	364	196	67111
Rustler No. 2	364	197	67112
Rustler No. 3	364	198	67113
Rustler No. 4	364	199	67114
Silverball (SilverBall)	39, Mines	457	67115
Silver King	31, Mines	495	67116
Silver Lead	31, Mines	496	67117
Silver Leaf (SilverLeap)	31, Mines	497	67118
Silver Leap No. 3	32, Mines	530	67119
Silver Queen	31, Mines	496	67120
Silver Threads	31, Mines	497	67121
Star	31, Mines	494	67122
Would be Expert	31, Mines	302	67123
Southern No. 1	297	230	67173
Southern No. 2	297	231	67174
Southern No. 3	297	232	67175
Southern No. 4	297	233	67176
Southern No. 5	297	234	67177
Amended	1869	940-941	
Southern No. 6	297	235	67178
Amended	1869	942-943	

ARIZONA
STATE OFFICE
PHOENIX, ARIZONA

AUG 12 9 57 AM '97

RECEIVED
BUREAU OF
LAND MANAGEMENT

35

ORIGINAL OR AMENDED LOCATION NOTICES

<u>Claim</u>	<u>Book or Docket</u>	<u>Page</u>	<u>BLM AMC Serial No.</u>	
Southern No. 7		334	532	67179
Southern No. 8		334	533	67180
Amended		1869	944-945	
Ray Southern 1	47, Mines		462	67181
Ray Southern 5	47, Mines		463	67182
Amended		1869	918-919	
Ray Southern 6	47, Mines		464	67183
Amended		1869	920-921	
Ray Southern 7	47, Mines		465	67184
Amended		1869	922-923	
Ray Southern 10	47, Mines		468	67187
Amended		1869	924-925	
Ray Southern 11	47, Mines		469	67188
Amended		297	236	
Ray Southern 12	47, Mines		470	67189
Amended		1869	926-927	
Ray Southern 16	55, Mines		355	67193
Ray Southern 17	56, Mines		527	67195
Amended		1869	934-935	
Ray Southern 39		155	134	67196
Amended		360	522	
Reamended		1869	636-937	
Ray Southern 40		155	86	67197
Amended		360	523	
Reamended		1869	938-939	
Ray Southern 41		155	87	67198
Amended		360	524	
Ray Southern 42		158	88	67199
Amended		360	525	
Bur No. 1		719	609	67249
Amended		974	225	
Bur No. 2		719	610	67250
Amended		974	227	
Bur No. 3		719	611	67251
Amended		974	229	
Bur No. 4		719	612	67252
Amended		974	231	
Bur No. 5		719	613	67253
Amended		974	233	

RECEIVED
 BUREAU OF
 LAND MANAGEMENT
 AUG 12 9 57 AM '97
 ARIZONA
 STATE OFFICE
 PHOENIX, ARIZONA

20

ORIGINAL OR AMENDED LOCATION NOTICES

<u>Claim</u>	<u>Book or Docket</u>	<u>Page</u>	<u>BLM AMC Serial No.</u>
Bur No. 6	719	614	67254
Amended	974	235	
Bur No. 7	719	615	67255
Amended	974	237	
Bur No. 8	719	616	67256
Amended	974	239	
Bur No. 9	719	617	67257
Amended	974	241	
Bur No. 10	719	618	67258
Amended	974	243	
Reamended	1890	405-406	
Bur No. 11	719	619	67259
Amended	974	245	
Bur No. 12	719	620	67260
Amended	974	247	
Reamended	1890	407-408	
Bur No. 13	719	621	67261
Amended	974	249	
Bur No. 14	719	622	67262
Amended	974	251	
Reamended	1890	409-410	
Bur No. 15	719	623	67263
Amended	974	253	
Bur No. 16	719	624	67264
Amended	974	255	
Reamended	1890	411-412	
Bur No. 17	719	625	67265
Amended	974	257	
Reamended	1890	413-414	
Bur No. 18	719	626	67266
Amended	974	259	
Reamended	1890	415-416	
Bur No. 19	719	627	67267
Amended	974	261	
Reamended	1890	417-418	
Bur No. 20	719	628	67268
Amended	974	263	
Reamended	1890	419-420	

ARIZONA
STATE OFFICE
PHOENIX, ARIZONA

Aug 12 9 58 AM '97

RECEIVED
BUREAU OF
LAND MANAGEMENT

15

ORIGINAL OR AMENDED LOCATION NOTICES

<u>Claim</u>	<u>Book or Docket</u>	<u>Page</u>	<u>BLM AMC Serial No.</u>
Bur No. 22	719	630	67269 ✓
Amended	974	265	
Reamended	1869	946-947	
Bur No. 24	719	632	67271 ✓
Amended	974	269	
Reamended	1869	948-949	
Bur No. 26	719	634	67273
Amended	974	273	
Reamended	1869	950-951	
Bur No. 27	719	635	67274
Amended	974	275	
Bur No. 28	719	636	67275
Amended	974	277	
Reamended	1869	952-953	
Bur No. 30	719	638	67277
Amended	974	281	
Reamended	1869	954-955	
Bur No. 31	719	639	67278
Amended	974	283	
Bur No. 32	719	640	67279
Amended	974	285	
Reamended	1869	956-957	
Bur No. 33	719	641	67280
Amended	974	287	
Bur No. 34	719	642	67281
Amended	974	289	
Reamended	1869	970-971	
Bur No. 37	719	645	67284 ✓
Amended	974	295	
Bur No. 39	719	647	67286
Amended	974	299	
Bur No. 40	719	648	67287
Amended	974	301	
Reamended	1869	978-979	
Bur No. 41	719	649	67288
Amended	974	303	
Bur No. 43	720	591	67289
Amended	974	305	
Bur No. 45	719	651	67290
Amended	974	307	

ARIZONA
STATE OFFICE
PHOENIX, ARIZONA

AUG 12 9 58 AM '97

RECEIVED
BUREAU OF
LAND MANAGEMENT

16
[Handwritten signature]

ORIGINAL OR AMENDED LOCATION NOTICES

<u>Claim</u>	<u>Book or Docket</u>	<u>Page</u>	<u>BLM AMC Serial No.</u>
Bur No. 46	719	652	67291
Amended	974	309	
Bur No. 47	719	653	67292
Amended	974	311	
Bur No. 48	719	654	67293
Amended	974	313	
Bur No. 49	719	655	67294
Amended	974	315	
Bur No. 50	719	656	67295
Amended	974	317	
Bur No. 51	719	657	67296
Amended	974	319	
Reamended	1890	421-422	
Bur No. 52	719	658	67297
Amended	974	321	
Bur No. 53	719	659	67298
Amended	974	323	
Reamended	1890	423-424	
Bur No. 54	719	660	67299
Amended	974	325	
Bur No. 55	719	661	67300
Amended	974	327	
Reamended	1890	425-426	
Bur No. 56	719	662	67301
Amended	974	329	
Bur No. 57	719	663	67302
Amended	974	331	
Reamended	1890	427-428	
Bur No. 58	719	664	67303
Amended	974	333	
Bur No. 59	719	665	67304
Amended	974	335	
Reamended	1890	429-430	
Bur No. 60	719	666	67305
Amended	974	337	
Reamended	1890	431-432	
Bur No. 61	719	667	67306
Amended	974	339	
Reamended	1890	433-434	

0681 PHOENIX, ARIZONA

STATE OFFICE
ARIZONA

Aug 12 9 58 AM '97

RECEIVED
BUREAU OF
LAND MANAGEMENT



16
1997

ORIGINAL OR AMENDED LOCATION NOTICES

<u>Claim</u>	<u>Book or Docket</u>	<u>Page</u>	<u>BLM AMC Serial No.</u>
Bur No. 62	719	668	67307
Amended	974	341	
Reamended	1890	435-436	
Bur No. 63	719	669	67308
Amended	974	343	
Reamended	1890	437-438	
Bur No. 64	719	670	67309
Amended	974	345	
Reamended	1890	439-440	
Bur No. 65	719	671	67310
Amended	974	347	
Reamended	1890	441-442	
Bur No. 66	719	672	67311
Amended	974	349	
Bur No. 67	719	673	67312
Amended	974	351	
Reamended	1890	443-444	
Bur No. 68	719	674	67313
Amended	974	353	
Bur No. 69	719	675	67314
Amended	974	355	
Reamended	1890	445-446	
Bur No. 71	719	677	67315
Amended	974	357	
Bur No. 73	719	679	67316
Amended	974	359	
Bur No. 75	719	681	67317
Amended	974	361	
Bur No. 77	719	683	67318
Amended	974	363	
Reamended	1869	980-981	
Bur No. 83	719	689	67321
Amended	974	369	
Reamended	1869	984-985	
Bur No. 86	719	690	67322
Amended	974	371	
Bur No. 87	719	691	67323
Amended	974	373	

AUG 12 9 58 AM '97

RECEIVED
BUREAU OF
LAND MANAGEMENT

5
JBA

ORIGINAL OR AMENDED LOCATION NOTICES

<u>Claim</u>	<u>Book or Docket</u>	<u>Page</u>	<u>BLM AMC Serial No.</u>
Bur No. 88	719	692	67324
Amended	974	375	
Bur No. 89	719	693	67325
Amended	974	377	
Bur No. 90	719	694	67326
Amended	974	379	
Bur No. 91	719	695	67327
Amended	974	381	
Bur No. 92	719	696	67328
Amended	974	383	
Bur No. 93	719	697	67329
Amended	974	385	
Bur No. 94	719	698	67330
Amended	974	387	
Bur No. 95	719	699	67331
Amended	974	389	
Bur No. 116	719	718	67332
Amended	974	391	
Bur No. 117	719	719	67333
Amended	974	393	
Bur No. 118	719	720	67334
Amended	974	395	
Bur No. 119	719	721	67335
Amended	974	397	
Bur No. 120	719	722	67336
Amended	974	399	
Bur No. 121	719	723	67337
Amended	974	401	
Bur No. 122	719	724	67338
Amended	974	403	
Bur No. 123	719	725	67339
Amended	974	405	
Bur No. 124	719	726	67340
Amended	974	407	
Bur No. 125	719	727	67341
Amended	974	409	
Bur No. 126	719	728	67432
Amended	974	411	
Bur No. 127	719	729	67343
Amended	974	413	

ARIZONA
STATE OFFICE
PHOENIX, ARIZONA

Aug 12 9 58 AM '97

RECEIVED
BUREAU OF
LAND MANAGEMENT

20

ORIGINAL OR AMENDED LOCATION NOTICES

<u>Claim</u>	<u>Book or Docket</u>	<u>Page</u>	<u>BLM AMC Serial No.</u>
Bur No. 128	719	730	67344
Amended	974	415	
Bur No. 129	719	731	67345
Amended	974	417	
Bur No. 130	719	732	67346
Amended	974	419	
Blue Hills No. 1	280	374	67428
Blue Hills No. 2	280	375	67429
Blue Hills No. 3	280	376	67430
Blue Hills No. 4	280	377	67431
Blue Hills No. 5	280	378	67432
Blue Hills No. 6	280	379	67433
Blue Hills No. 7	280	380	67434
Blue Hills No. 8	280	381	67435
Blue Hills No. 9	280	382	67436
Blue Hills No. 10	280	383	67437
Blue Hills No. 11	280	384	67438
Blue Hills No. 12	280	385	67439
Ray No. 2	545	102	67441
Ray No. 4	545	104	67443
Ray No. 5	545	105	67444
Ray No. 6	545	106	67445
Ray No. 7	545	107	67446
Ray No. 8	545	108	67447
Ray No. 9	545	109	67448
Ray No. 10	545	110	67449
Ray No. 11	545	111	67450
Ray No. 12	545	112	67451
Ray No. 13	545	113	67452
Ray No. 14	545	114	67453
Ray No. 15	552	367	67454
Ray No. 16	545	116	67455
Ray No. 17	545	117	67456
Ray No. 18	545	118	67457
Ray No. 20	545	120	67459
Ray No. 21	545	121	67460
Ray No. 22	552	381	67461
Ray No. 23	545	122	67462
Ray No. 24	552	382	67463

Handwritten annotations and signatures:

- Checkmarks next to serial numbers 67345, 67434, 67450, 67461, and 67463.
- Handwritten note: "Entered 2/13/98" with an arrow pointing to serial number 67441.
- Large handwritten signature at the bottom right.
- A circled number "36" at the bottom right.

RECEIVED
 BUREAU OF
 LAND MANAGEMENT
 AUG 12 9 58 AM '97
 ARIZONA
 STATE OFFICE
 PHOENIX, ARIZONA

ORIGINAL OR AMENDED LOCATION NOTICES

<u>Claim</u>	<u>Book or Docket</u>	<u>Page</u>	<u>BLM AMC Serial No.</u>
Ray No. 25	545	123	67464
Ray No. 26	552	383	67465
Ray No. 27	545	124	67466
Ray No. 28	552	384	67467
Ray No. 29	545	125	67468
Ray No. 30	552	385	67469
Ray No. 31	552	386	67470
Ray No. 32	552	387	67471
Ray No. 33	552	388	67472
Ray No. 34	552	389	67473
Ray No. 35	545	126	67474
Ray No. 36	545	127	67475
Ray No. 37	545	128	67476
Ray No. 38	545	129	67477
Ray No. 39	545	130	67478
Ray No. 40	545	131	67479
Ray No. 41	545	132	67480
Ray No. 42	545	133	67481
Ray No. 43	552	390	67482
Ray No. 44	552	391	67483
Ray No. 45	552	392	67484
Ray No. 46	552	393	67485
Ray No. 47	552	394	67486
Ray No. 48	552	395	67487
Ray No. 49	546	444	67488
Ray No. 50	546	445	67489
Ray No. 51	546	446	67490
Ray No. 52	546	447	67491
Ray No. 53	546	448	67492
Ray No. 54	546	449	67493
Ray No. 55	546	450	67494
Ray No. 56	546	451	67495
Ray No. 57	546	452	67496
Ray No. 58	546	453	67497
Ray No. 59	546	454	67498
Ray No. 60	552	396	67499
Ray No. 61	548	185	67500
Ray No. 62	548	186	67501
Ray No. 63	548	187	67502

ARIZONA
STATE OFFICE
PHOENIX, ARIZONA

Aug 12 9 58 AM '97

RECEIVED
BUREAU OF
LAND MANAGEMENT

[Handwritten signature]
39


ORIGINAL OR AMENDED LOCATION NOTICES

<u>Claim</u>	<u>Book or Docket</u>	<u>Page</u>	<u>BLM AMC Serial No.</u>
Ray No. 64	548	188	67503
Ray No. 65	548	189	67504
Ray No. 66	548	190	67505
Ray No. 67	548	191	67506
Ray No. 68	548	192	67507
Ray No. 69	548	193	67508
Ray No. 70	548	194	67509
Ray No. 71	548	195	67510
Ray No. 72	548	196	67511
Ray No. 73	552	370	67512
Ray No. 74	552	371	67513
Ray No. 75	552	372	67514
Ray No. 76	552	373	67515
Ray No. 77	552	374	67516
Ray No. 78	552	375	67517
Ray No. 79	552	376	67518
Ray No. 80	552	377	67519
Ray No. 81	552	378	67520
Ray No. 82	552	379	67521
Ray No. 83	552	380	67522
Ray No. 84	758	967	67523
Ray No. 85	758	968	67524
Ray No. 86	758	969	67525
Ray No. 87	758	970	67526
Ray No. 88	758	971	67527
Ray No. 89	758	972	67528
Ray No. 90	758	973	67529
Ray No. 91	758	974	67530
Ray No. 92	758	975	67531
Ray No. 93	758	976	67532
Ray No. 94	758	977	67533
Ray No. 95	758	978	67534
Ray No. 96	758	979	67535
Ray No. 97	758	980	67536
Ray No. 99	785	780	67538
Ray No. 100	785	781	67539
Ray No. 101	785	782	67540
Pat No. 1	1076	304	138158
Pat No. 2	1076	306	138159
Pat No. 3	1076	308	138160
Pat No. 4	1076	310	138161
RMD No. 39	1083	493	141524

ARIZONA
STATE OFFICE
PHOENIX, ARIZONA

Aug 12 9 58 AM '97

RECEIVED
BUREAU OF
LAND MANAGEMENT



Handwritten signature and the number 42 in a circle.

ORIGINAL OR AMENDED LOCATION NOTICES

<u>Claim</u>	<u>Book or Docket</u>	<u>Page</u>	<u>BLM AMC Serial No.</u>
RMD no. 40	1083	495	141525
RMD No. 41	1083	497	141526
RMD No. 42	1083	499	141527
RMD No. 43	1083	501	141528
RMD No. 44	1083	503	141529
RMD No. 45	1083	505	141530
RMD No. 46	1083	507	141531
RMD No. 47	1083	509	141532
RMD No. 48	1083	511	141533
RMD No. 49	1083	513	141534
RMD No. 50	1083	515	141535
RMD No. 51	1083	517	141536
RMD No. 52	1083	519	141537
RMD No. 53	1083	521	141538
RMD No. 54	1083	523	141539
RMD No. 55	1083	525	141540
RMD No. 56	1083	527	141541
RMD No. 57	1083	529	141542
RMD No. 58	1083	531	141543
RMD No. 59	1083	533	141544
RMD No. 60	1083	535	141545
RMD No. 61	1083	537	141546
RMD No. 62	1083	539	141547
RMD No. 63	1083	541	141548
RMD No. 64	1083	543	141549
RMD No. 65	1083	545	141550
RMD No. 66	1083	547	141551
RMD No. 67	1083	549	141552
RMD No. 68	1083	551	141553
RMD No. 69	1083	553	141554
RMD No. 70	1083	555	141555
RMD No. 137	1083	689	141622
RMD No. 138	1083	691	141623
Mescal No. 48	1869	912-913	325897
Ray Southern 14	1869	928-929	352898
Ray Southern	1869	930-931	325899
Ray Southern 16-A	1869	932-933	325900
Bur No. 35	1869	972-973	325904
Bur No. 36	1869	974-975	325905
Bur No. 38	1869	976-977	325906
Bur No. 81	1869	982-983	325907
Ray No. 98	1869	986-987	325908

ARIZONA
STATE OFFICE
PHOENIX, ARIZONA

Aug 12 9 58 AM '97

RECEIVED
BUREAU OF
LAND MANAGEMENT


42

E. C. John for ASARCO Incorporated

SUBSCRIBED and sworn to before me this _____ day of _____, 1997.

Notary Public

RECEIVED
BUREAU OF
LAND MANAGEMENT
Aug 12 9 58 AM '97
ARIZONA
STATE OFFICE
PHOENIX, ARIZONA



277468 - 277472 ✓

277474 - ✓

277498 - 277501 ✓

277503 ✓

277505 ✓

277507 ✓

277522 - 277538 ✓

277540 ✓

277542 ~~277544~~ ✓

277544

RECEIVED
BUREAU OF
LAND MANAGEMENT
Aug 12 9 56 AM '97
ARIZONA
STATE OFFICE
PHOENIX, ARIZONA

NOTICE
OF
INTENTION TO HOLD AND
PAYMENT OF ANNUAL MAINTENANCE FEES

STATE OF ARIZONA }
 } ss
COUNTY OF PINAL }

Name of Claims : AX-A Nos. 1, 2, 3, 4, 5, 7, 31, 32, 33, 34, 36, 38, 40, 55, 56, 57, 58, 59, 60, 61, 62, 63, 64, 65, 66, 67, 68, 69, 70, 71, 73, 75, and 77. (BLM Serial Nos. AMC 277468, 277469, 277470, 277471, 277472, 277474, 277498, 277499, 277500, 277501, 277503, 277505, 277507, 277522, 277523, 277524, 277525, 277526, 277527, 277528, 277529, 277530, 277531, 277532, 277533, 277534, 277535, 277536, 277537, 277538, 277540, 277542, and 277544).

Description : Said mill site claims are located in the east half of Section 19 and the westhalf of Section 20, Township 3 South, Range 13 East, G. & S. R. B. & M.

Owner : ASARCO Incorporated

Mailing Address : Box 8
Hayden, Arizona 85235

The above-named mill site claims are being held by the owner for the purpose of mine waste disposal and/or ore processing plant sites. This document is being filed to comply with Title 43 U.S.C. Section 3833.2-3. Annual Maintenance Fee has been paid to hold these claims for the 1998 assessment year.

E.C. John for ASARCO Incorporated

SUBSCRIBED and sworn before me this _____ of _____, 1997.

Notary Public

33
06

RECEIVED
BUREAU OF
LAND MANAGEMENT

AUG 12 9 56 AM '97

ARIZONA
STATE OFFICE
PHOENIX, ARIZONA

NOTICE OF
PAYMENT OF ANNUAL MAINTENANCE FEES
AND INTENTION TO HOLD

STATE OF ARIZONA }
 } ss
COUNTY OF PINAL }

Name of Claims : AX-A Nos. 83, 84, 85, 86, 87, 88, 89, 90, 91, 92, 93,
and 94 (BLM Serial Nos. AMC 294050, 294051,
294052, 294053, 294054, 294055, 294056, 294057,
294058, 294059, 294060, and 294061)

Description : Said mill site claims are located
in the east half of Section 19,
Township 3 South, Range 13 East,
G. & S. R. B. & M.

Owner : ASARCO Incorporated

Mailing Address : Box 8
Hayden, Arizona 85235

The above-named mill site claims are being held by the owner for the
purpose of mine waste disposal and/or ore processing plant sites. This
document is being filed to comply with Title 43 U.S.C. Section 3822.2-3.
Annual Maintenance fee of \$100 has been paid to hold these claims for the assessment
year 1998.

E.C. John for ASARCO Incorporated

SUBSCRIBED and sworn before me this _____ of _____, 1997.

No Maintenance Fee due
F.H.F.C. July 6, 1992 - Money to be refunded.

Notary Public

(12)
[Signature]

RECEIVED
BUREAU OF
LAND MANAGEMENT

AUG 12 9 56 AM '97

ARIZONA
STATE OFFICE
PHOENIX, ARIZONA

NOTICE OF INTENT TO HOLD
AND
PAYMENT OF MAINTENANCE FEES
FOR MILLSITE CLAIMS

Name of Claims. : LOT 5, C.E. #1, C.E. #2, C.E. #3, C.E. #4
and C.E.#5 Millsite claims (BLM Serial
Nos. AMC 333067, 333068, 333069, 333070,
333071, and 333072). ✓

Description : Said millsite claims are located in the
SW 1\4 of Sec. 10, and in the NW 1\4 and
NE 1\4 of Sec. 11 T3S R13E in the Mineral
Creek Mining District, Pinal County,
Arizona.

Owner : ASARCO Inc.- Ray Complex
P. O. Box 8
Hayden. Arizona 85235

The above named claims are being held by the owner for the purpose of mine waste disposal and/or ore processing plant sites. Maintenance fees of \$100 per claim have been paid for the year 1998. This document is being filed to comply with Title 43 U. S. C. Section 3833.2-3.

Edward C. John for ASARCO Inc.

Subscribed and sworn before me this ____ day of _____, 1997.

Notary Public

RECEIVED
BUREAU OF
LAND MANAGEMENT

AUG 12 9 56 AM '97

ARIZONA
STATE OFFICE
PHOENIX, ARIZONA

NOTICE
OF
PAYMENT OF ANNUAL MAINTENANCE FEES AND
INTENTION TO HOLD

STATE OF ARIZONA }
 } ss
COUNTY OF PINAL }

Name of Claims : Nat Nos. 1, 2, 3, 4, 5, 6, 7, 8, 9, 10, 11, 12, 13, 14, 15,
and 16 (BLM Serial Nos. AMC 138162, 138163,
138164, 138165, 338178, 336179, 336180, 336181,
336182, 336183, 336184, 336185, 336186, 336187,
336188, and 338189)

Description : Said mill site claims are located in the west half of the
southwest quarter of Section 23, Township 3 South,
Range 13 East, G. & S. R. & M.

Owner : ASARCO Incorporated
Box 8
Hayden, Arizona 85235

The above-named mill site claims are being held by the owner for the purpose of mine
waste disposal and/or ore processing plant sites. This document is being filed to comply
with Title 43 U.S.C. Section 3833.2-3. Maintenance fees of \$100 per claim has been paid
to the BLM for the year 1998.

E.C. John for ASARCO Incorporated

SUBSCRIBED and sworn before me this _____ of _____, 1997.

Notary Public

138162-138165 ✓
338178-338189 ✓

16
[Handwritten signature]

ARIZONA
STATE OFFICE
PHOENIX, ARIZONA

AUG 12 9 56 AM '97

RECEIVED
BUREAU OF
LAND MANAGEMENT

NOTICE OF
PAYMENT OF ANNUAL MAINTENANCE FEES
AND INTENTION TO HOLD

STATE OF ARIZONA }
 } ss
COUNTY OF PINAL }

Name of Claims : Raycon 46,48,50,52,54,56,65,66,67,
 68,69,70,85,86, and 87. (BLM Serial Nos.)
 299654,299656,299658,299660,299662,
 299664,299673,299674,299675,299676,
 299677,299678,299693,299694,and 299695.

Description: : Said mill site claims are located in
 Sections 19, 20, and 29 Township 3
 South, Range 14 East.
 G. & S. R. B. & M.

OWNER : ASARCO Incorporated

Mailing Address : Box 8
 Hayden, Arizona 85235

The above-named mill sites claims are being held by the owner for the purpose of mine waste disposal and/or ore processing plant sites. This document is being filed to comply with title 43 U.S.C. Section 3822.2-3. Annual Maintenance fees of \$100 per claim has been paid to the BLM for the assessment year 1998.

E.C. John for ASARCO Incorporated

Subscribed and sworn before me this _____ day of
_____,1997.

Notary Public

15

ORIGINAL OR AMENDED LOCATION NOTICES

<u>Claim</u>	<u>Book or Docket</u>	<u>Page</u>	<u>BLM AMC Serial No.</u>
Buckeye 3	1359	963	253275
Buckeye 4	1359	965	253276
Buckeye 5	1359	967	253277
Buckeye 10	1359	969	253278
Somnambulant 1	1360	035	253279
Somnambulant 2	1360	037	253280
Somnambulant 3	1360	039	253281
Somnambulant 4	1360	041	253282
Somnambulant 5	1360	043	253283
Somnambulant 6	1360	045	253284
Somnambulant 7	1360	047	253285
Somnambulant 8	1360	049	253286
Somnambulant 9	1360	051	253287
Somnambulant 10	1360	053	253288
Somnambulant 11	1360	055	253289
Somnambulant 12	1360	057	253290
Somnambulant 13	1360	059	253291
Somnambulant 14	1360	061	253292
Sue 37	1360	063	253293
Sue 38	1360	065	253294
Amended	1381	883	
Sue 39	1360	067	253295
Sue 40	1360	069	253296
Amended	1381	885	
Sue 41	1360	071	253297
Amended	1381	887	
Sue 42	1360	073	253298
Amended	1381	889	
Sue 43	1360	075	253299
Amended	1381	891	
Sue 44	1360	077	253300
Sue 45	1360	079	253301
Amended	1381	893	
Sue 46	1360	081	253302
Sue 48	1360	083	253303
Sue 49	1360	085	253304
Sue 50	1360	087	253305
Sue 51	1360	089	253306
Sue 52	1360	091	253307
Sue 53	1360	093	253308
Sue 54	1360	095	253309
Sue 55	1360	097	253310
Sue 56	1360	099	253311
Sue 57	1360	101	253312
Sue 58	1360	103	253313
Sue 59	1360	105	253314

ARIZONA
STATE OFFICE
PHOENIX, ARIZONA

AUG 12 9 57 AM '97

RECEIVED
BUREAU OF
LAND MANAGEMENT

40

ORIGINAL OR AMENDED LOCATION NOTICES

<u>Claim</u>	<u>Book or Docket</u>	<u>Page</u>	<u>BLM AMC Serial No.</u>
Sue 60	1360	107	253315
Sue 61	1360	109	253316
Sue 62	1360	111	253317
Sue 63	1360	113	253318
Sue 64	1360	115	253319
Sue 66	1360	119	253321
Sue 67	1360	121	253322
Sue 69	1360	125	253324
Sue 71	1360	129	253326
Sue 72	1360	131	253327
Sue 73	1360	133	253328
Sue 74	1360	135	253329
Sue 75	1360	137	253330
Sue 76	1360	139	253331
Sue 77	1360	141	253332
Sue 78	1360	143	253333
Sue 79	1360	145	253334
Sue 80	1360	147	253335
Sue 81	1360	149	253336
Sue 82	1360	151	253337
Sue 83	1360	153	253338
Sue 84	1360	155	253339
Sue 85	1360	157	253340
Sue 86	1360	159	253341
Sue 87	1360	161	253342
Sue 88	1360	163	253343
Sue 89	1360	165	253344
Sue 90	1360	167	253345
Sue 91	1360	169	253346
Sue 92	1360	171	253347
Sue 93	1360	173	253348
Sue 94	1360	175	253349
Sue 95	1360	177	253350
Sue 96	1360	179	253351
Sue 97	1360	181	253352
Sue 98	1360	183	253353
Sue 99	1360	185	253354
Sue 100	1360	187	253355
Sue 101	1360	189	253356
Sue 102	1360	191	253357
Sue 103	1360	193	253358
Sue 104	1360	195	253359
Sue 105	1360	197	253360
Sue 116	1360	199	253361
Sue 117	1360	201	253362
Sue 118	1360	203	253363
Sue 119	1360	205	253364
Sue 201	1360	207	253365

ARIZONA
STATE OFFICE
PHOENIX, ARIZONA

Aug 12 9 57 AM '97

RECEIVED
BUREAU OF
LAND MANAGEMENT

48

ORIGINAL OR AMENDED LOCATION NOTICES

<u>Claim</u>	<u>Book or Docket</u>	<u>Page</u>	<u>BLM AMC Serial No.</u>
TW 12	1360	241	253366
TW 13	1360	243	253367
TW 14	1360	245	253368
Amended	1381	901	
TW 15	1360	247	253369
TW 16	1360	249	253370
TW 17	1360	251	253371
TW 18	1360	253	253372
TW 19	1360	255	253373
TW 20	1360	257	253374
TW 21	1360	259	253375
TW 22	1360	261	253376
TW 23	1360	263	253377
TW 24	1360	265	253378
TW 25	1360	267	253379
TW 26	1360	269	253380
TW 29	1360	271	253381
TW 30	1360	273	253382
TW 31	1360	275	253383
TW 32	1360	277	253384
TW 33	1360	279	253385
TW 34	1360	281	253386
TW 35	1360	283	253387
TW 36	1360	285	253388
TW 37	1360	287	253389
TW 38	1360	289	253390
TW 39	1360	291	253391
TW 40	1360	293	253392
TW 41	1360	295	253393
TW 42	1360	297	253394
TW 43	1360	299	253395
TW 44	1360	301	253396
TW 45	1360	303	253397
TW 46	1360	305	253398
TW 47	1360	307	253399
TW 48	1360	309	253400
TW 49	1360	311	253401
TW 50	1360	313	253402
TW 51	1360	315	253403
TW 52	1360	317	253404
TW 53	1360	319	253405
TW 54	1360	321	253406
TW 55	1360	323	253407
TW 56	1360	325	253408
TW 57	1360	327	253409
TW 58	1360	329	253410
TW 59	1360	331	253411
TW 60	1360	333	253412
TW 61	1360	335	253413

ARIZONA
STATE OFFICE
PHOENIX, ARIZONA

Aug 12 9 57 AM '97

RECEIVED
BUREAU OF
LAND MANAGEMENT

48

ORIGINAL OR AMENDED LOCATION NOTICES

<u>Claim</u>	<u>Book or Docket</u>	<u>Page</u>	<u>BLM AMC Serial No.</u>
TW 62	1360	337	253414
TW 63	1360	339	253415
TW 64	1360	341	253416
TW 65	1360	343	253417
TW 66	1360	345	253418
TW 67	1360	347	253419
TW 68	1360	349	253420
TW 69	1360	351	253421
TW 70	1360	353	253422
TW 71	1360	355	253423
TW 72	1360	357	253424
TW 73	1360	359	253425
TW 74	1360	361	253426
TW 75	1360	363	253427
TW 102	1360	365	253428
TW 103	1360	367	253429
TW 104	1360	369	253430
Copper Butte 20	1359	975	253456
Copper Butte 21	1359	977	253457
Terra 1	1360	209	253460
Terra 2	1360	211	253461
Amended	1381	895	
Terra 3	1360	213	253462
Terra 4	1360	215	253463
Terra 5	1360	217	253464
Terra 8	1360	223	253467
Terra 9	1360	225	253468
Terra 10	1360	227	253469
Terra 11	1360	229	253470
Terra 12	1360	231	253471
Terra 13	1360	233	253472
Terra 14	1360	235	253473
Amended	1381	897	
Terra 15	1360	237	253474
Amended	1381	899	
Terra 16	1360	239	253475
Walnut Canyon 1	1360	295	253476
Walnut Canyon 2	1360	393	253477
Walnut Canyon 3	1360	391	253478
Walnut Canyon 4	1360	389	253479
Walnut Canyon 5	1360	387	253480
Walnut Canyon 6	1360	385	253481
Walnut Canyon 7	1360	383	253482

ARIZONA
STATE OFFICE
PHOENIX, ARIZONA

AUG 12 9 57 AM '97

RECEIVED
BUREAU OF
LAND MANAGEMENT

40

ORIGINAL OR AMENDED LOCATION NOTICES

<u>Claim</u>	<u>Book or Docket</u>	<u>Page</u>	<u>BLM AMC Serial No.</u>
Walnut Canyon 8	1360	381	253483 ✓
Walnut Canyon 14	1360	377	253485
Walnut Canyon 15	1360	375	253486 } ✓
Walnut Canyon 18	1360	373	253487 } ✓
Walnut Canyon 19	1360	371	253488 } ✓
Butte #1	1553	378	289373 } ✓
Butte #2	1553	379	289374 } ✓
Sue 65	1869	958-959	325895 } ✓
Sue 70	1869	960-961	325896 } ✓

E. C. John for ASARCO Incorporated

SUBSCRIBED and sworn to before me this _____ day of _____, 1997.

Notary Public

RECEIVED
BUREAU OF
LAND MANAGEMENT
Aug 12 9 57 AM '97
ARIZONA
STATE OFFICE
PHOENIX, ARIZONA

Handwritten signature and a circled number 9.

RECEIVED
BUREAU OF
LAND MANAGEMENT

AUG 12 9 56 AM '97

ARIZONA
STATE OFFICE
PHOENIX, ARIZONA

AFFIDAVIT OF MAINTENANCE FEES PAID
FOR UNPATENTED MINING CLAIMS

STATE OF ARIZONA)
) SS
COUNTY OF PINAL)

E. C. John, acting for ASARCO Incorporated, claimant, being first duly sworn, deposes and says that he is a citizen of the United States, more than eighteen years of age and resides at Kearny in Pinal County, State of Arizona, and is personally acquainted with the claims listed below;

that the required annual maintenance fee of \$100 per claim has been paid for the year 1998 for the purpose of holding claims listed below, situated in the Riverside Mining District, Pinal County, Arizona; that the maintenance fee was paid at the expense of ASARCO Incorporated, owner of said claims, to comply with the revised laws of the United States.

that the said mining claims are contiguous and are consolidated into one group for common development;

that the location notices of the following claims are located in Section 1, Township 4 South, Range 14 East, G. & S. R. B. & M.

Handwritten signature and initials in the bottom right corner of the page.

ORIGINAL LOCATION NOTICES

<u>Claim</u>	<u>Book or Docket</u>	<u>Page</u>	<u>BLM Serial No. (AMC)</u>
Belgravia No. 1	536	29	67349
Belgravia No. 2	536	30	67350
Belgravia No. 3	536	31	67351
Belgravia No. 4	536	32	67352
Belgravia No. 5	536	33	67353
Belgravia No. 6	536	34	67354
Belgravia No. 7	536	35	67355
Belgravia No. 8	536	36	67356
Belgravia No. 9	536	37	67357
Belgravia No. 10	536	38	67358
Belgravia No. 11	536	39	67359
Belgravia No. 12	536	40	67360
Belgravia No. 13	536	41	67361
Belgravia No. 14	536	42	67362
Belgravia No. 15	536	43	67363
Belgravia No. 16	536	44	67364

E. C. John for ASARCO Incorporated

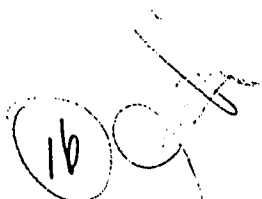
SUBSCRIBED and sworn to before me this _____ day of _____, 1997.

ARIZONA
STATE OFFICE
PHOENIX, ARIZONA

Notary Public

AUG 12 9 56 AM '97

RECEIVED
BUREAU OF
LAND MANAGEMENT



RECEIVED
BUREAU OF
LAND MANAGEMENT

AUG 12 9 56 AM '97

ARIZONA
STATE OFFICE
PHOENIX, ARIZONA

AFFIDAVIT OF PAYMENT OF MAINTENANCE FEES
FOR UNPATENTED MINING CLAIMS

STATE OF ARIZONA)
) SS
COUNTY OF PINAL)

E. C. John, acting for ASARCO Incorporated, claimant, being first duly sworn, deposes and says that he is a citizen of the United States, more than eighteen years of age and resides at Kearny in Pinal County, State of Arizona, and is personally acquainted with the claims listed below;

that the said mining claims are contiguous and are consolidated into one group for common development, that said mining claims are situated in the Riverside Mining District, Pinal County, Arizona;

that payment of the \$100 per mining maintenance fees for the assessment year 1998 were made by and at the expense of ASARCO Incorporated, owner of said claims, for the purpose of complying with the revised laws of the United States pertaining to retention of unpatented mining claims.

that the location notices of the following claims are located in Sections 7 and 18, Township 4 South, Range 14 East, and Section 13, Township 4 South, Range 13 East, G. & S. R. B. & M.

ORIGINAL AND AMENDED LOCATION NOTICES

(49) *[Handwritten signature]*

<u>Claim</u>	<u>Book or Docket</u>	<u>Page</u>	<u>BLM AMC Serial No.</u>
Erman No. 1	537	209	67124
Amended	974	163	
Erman No. 2	537	210	67125
Amended	974	165	
Erman No. 3	537	211	67126
Amended	974	167	
Erman No. 4	537	212	67127
Amended	974	169	
Erman No. 5	537	213	67128
Amended	974	171	
Erman No. 6	537	214	67129
Amended	974	173	
Erman No. 7	537	215	67130
Amended	974	175	
Erman No. 8	537	216	67131
Amended	974	177	
Erman No. 9	537	217	67132
Amended	974	179	
Erman No. 10	537	218	67133
Amended	974	181	
Erman No. 11	537	219	67134
Amended	974	183	
Erman No. 12	537	220	67135
Amended	974	185	
Erman No. 13	537	221	67136
Amended	974	187	
Erman No. 14	537	222	67137
Amended	974	189	
Erman No. 15	537	223	67138
Amended	974	191	
Erman No. 16	537	224	67139
Amended	974	193	
Erman No. 17	537	225	67140
Amended	974	195	
Erman No. 18	537	226	67141
Amended	974	197	
Erman No. 19	537	227	67142
Amended	974	199	

ARIZONA
STATE OFFICE
PHOENIX, ARIZONA

AUG 12 9 56 AM '97

RECEIVED
BUREAU OF
LAND MANAGEMENT

192A

ORIGINAL AND AMENDED LOCATION NOTICES

<u>Claim</u>	<u>Book or Docket</u>	<u>Page</u>	<u>BLM AMC Serial No.</u>
Erman No. 20	537	228	67143
Amended	974	201	
Erman No. 21	537	229	67144
Amended	974	203	
Erman No. 22	537	230	67145
Amended	974	205	
Erman No. 23	537	231	67146
Amended	974	207	
Erman No. 24	537	232	67147
Amended	974	209	
Erman No. 25	537	233	67148
Amended	974	211	
Erman No. 26	537	234	67149
Amended	974	213	
Erman No. 27	537	235	67150
Amended	974	215	
Erman No. 28	537	236	67151
Amended	974	217	
Erman No. 29	537	237	67152
Amended	974	219	
Erman No. 30	542	378	67153
Amended	974	221	
Erman No. 31	542	379	67154
Amended	974	223	
River No. 4	673	389	67155
River No. 5	673	390	67156
River No. 6	673	391	67157
River No. 7	673	392	67158
River No. 8	673	393	67159
River No. 9	673	394	67160
River No. 13	673	398	67161
River No. 14	673	399	67162
River No. 15	673	400	67163
River No. 16	673	401	67164
River No. 17	673	402	67165
River No. 18	673	403	67166
River No. 22	673	404	67167



ARIZONA
STATE OFFICE
PHOENIX, ARIZONA

Aug 12 9 56 AM '97

RECEIVED
BUREAU OF
LAND MANAGEMENT

25
[Handwritten signature]

ORIGINAL AND AMENDED LOCATION NOTICES

<u>Claim</u>	<u>Book or Docket</u>	<u>Page</u>	<u>BLM AMC Serial No.</u>
River No. 23	673	405	67168
River No. 24	673	406	67169
River No. 25	673	407	67170
River No. 26	673	408	67171
River No. 27	673	409	67172



E. C. John for ASARCO Incorporated

SUBSCRIBED and sworn to before me this _____ day of _____,
1997.

Notary Public

ARIZONA
STATE OFFICE
PHOENIX, ARIZONA

AUG 12 9 56 AM '97

RECEIVED
BUREAU OF
LAND MANAGEMENT

RECEIVED
BUREAU OF
LAND MANAGEMENT
Aug 12 9 52 AM '97
ARIZONA
STATE OFFICE
PHOENIX, ARIZONA

AFFIDAVIT OF PAYMENT OF MAINTENANCE FEES
FOR UNPATENTED MINING CLAIMS

STATE OF ARIZONA }
 } SS
COUNTY OF PINAL }

E. C. John, acting for ASARCO Incorporated, claimant, being first duly sworn, deposes and says that he is a citizen of the United States, more than eighteen years of age and resides at Kearny in Pinal County, State of Arizona, and is personally acquainted with the claim listed below;

that the required payment of \$100 maintenance fee for the year 1998 in lieu of annual assessment work has been made to the BLM for the purpose of holding claims listed below, situated in the Mineral Creek Mining District, Pinal County, Arizona; that the payment was made by and at the expense of ASARCO Incorporated, owner of said claims, for the purpose of complying with the revised laws of the United States pertaining to annual assessment work.

that the location notice is located in Section 11, Township 3 South, Range 13 East, G. & S. R. B. & M.

ORIGINAL LOCATION NOTICE

<u>Claim</u>	<u>Book or Docket</u>	<u>Page</u>	<u>BLM AMC Serial No.</u>
Portland 5	683	163	67373 ✓

E. C. John for ASARCO Incorporated

SUBSCRIBED and sworn to before me this _____ day of _____, 1997.

Notary Public

ARIZONA
STATE OFFICE
PHOENIX, ARIZONA

AUG 12 9 52 AM '97

RECEIVED
BUREAU OF
LAND MANAGEMENT



RECEIVED
BUREAU OF
LAND MANAGEMENT

AUG 12 9 52 AM '97

ARIZONA
STATE OFFICE
PHOENIX, ARIZONA

AFFIDAVIT OF PAYMENT OF MAINTENANCE FEE
FOR UNPATENTED MINING CLAIMS

STATE OF ARIZONA }
 } SS
COUNTY OF PINAL }

E. C. John, acting for ASARCO Incorporated, claimant, being first duly sworn, deposes and says that he is a citizen of the United States, more than eighteen years of age and resides at Kearny in Pinal County, State of Arizona, and is personally acquainted with the claims listed below;

that the required payment of \$100 maintenance fee per claim for retention of unpatented mining claims listed below, situated in the Mineral Creek Mining District, Pinal County, Arizona; for the assessment year of 1998 has been made to the BLM by and for ASARCO Incorporated, owner of said claims, for the purpose of complying with the revised mining laws of the United States.

that the location notices of the following claims are located in Section 34, Township 2 South, Range 13 East, G. & S. R. B. & M.



ORIGINAL LOCATION NOTICE

<u>Claim</u>	<u>Book or Docket</u>	<u>Page</u>	<u>BLM AMC Serial No.</u>
Wedge No. 1	431	418	67025 ✓

E. C. John for ASARCO Incorporated

SUBSCRIBED and sworn to before me this _____ day of _____, 1997.

Notary Public

ARIZONA
STATE OFFICE
PHOENIX, ARIZONA

AUG 12 9 52 AM '97

RECEIVED
BUREAU OF
LAND MANAGEMENT

ARIZONA
STATE OFFICE
PHOENIX, ARIZONA

AUG 12 9 52 AM '97

RECEIVED
BUREAU OF
LAND MANAGEMENT

AFFIDAVIT OF PAYMENT OF MAINTENANCE FEES
ON UNPATENTED MINING CLAIMS

STATE OF ARIZONA)
) SS
COUNTY OF PINAL)

E. C. John, acting for ASARCO Incorporated, claimant, being first duly sworn, deposes and says that he is a citizen of the United States, more than eighteen years of age and resides at Kearny in Pinal County, State of Arizona, and is personally acquainted with the claims listed below;

that the required payment of \$100 per mining claim maintenance fee for the 1998 assessment year has been made to the BLM for the purpose of holding unpatented mining claims listed below, situated in the Mineral Creek Mining District, Pinal County, Arizona; that said payment of fees was made by ASARCO Inc., owner of said claims, for the purpose of complying with the revised mining laws of the United States.

That the said mining claims are contiguous and are consolidated into one group for common development;

that location notices of the following claims are located in Section 3, Township 3 South, Range 13 East, G. & S. R. B. & M.

(2) [Handwritten signature]

ORIGINAL LOCATION NOTICES

<u>Claim</u>	<u>Book or Docket</u>	<u>Page</u>	<u>BLM AMC Serial No.</u>
Portland 6	683	164	67374 ✓
Portland 7	683	166	67375

E. C. John for ASARCO Incorporated


SUBSCRIBED and sworn to before me this _____ day of _____, 1997.

Notary Public

ARIZONA
STATE OFFICE
PHOENIX, ARIZONA

AUG 12 9 52 AM '97

RECEIVED
BUREAU OF
LAND MANAGEMENT



RECEIVED
BUREAU OF
LAND MANAGEMENT

AUG 12 9 51 AM '97

ARIZONA
STATE OFFICE
PHOENIX, ARIZONA

Page 1 of 4

AFFIDAVIT OF PAYMENT OF MAINTENANCE FEE
FOR UNPATENTED MINING CLAIMS

STATE OF ARIZONA)
) SS
COUNTY OF PINAL)

E. C. John, acting for ASARCO Incorporated, claimant, being first duly sworn, deposes and says that he is a citizen of the United States, more than eighteen years of age and resides at Kearny in Pinal County, State of Arizona, and is personally acquainted with the claims listed below;

that the payment of \$100 maintenance per mining claim in lieu of 1998 annual assessment work has been made for the purpose of holding unpatented mining claims listed below, situated in the Mineral Creek Mining District, Pinal County, Arizona; said payment has been made by and at the expense of ASARCO Inc., owner of said mining claims to comply with the revised mining laws of the United States.

that the said mining claims are contiguous and are consolidated into one group for common development;

that location notices of the following claims are located in Sections 34, Township 2 South, Range 13 East, and Sections 3, 4, 9 and 10, Township 3 South, Range 13 East, G. & S. R. B. & M.

62 [Signature]

ORIGINAL OR AMENDED LOCATION NOTICES

<u>Claim</u>	<u>Book or Docket</u>	<u>Page</u>	<u>BLM AMC Serial No.</u>
Teapot No. 11	850	617	1186
Teapot No. 12	850	618	1187
Livingston No. 2	133	196	67365
New Year No. 3	57, Mines	575	67366
New Year No. 4	57, Mines	576	67367
New Year No. 5	57, Mines	577	67368
New Year No. 6	57, Mines	578	67369
New Year No. 7	57, Mines	579	67370
New Year No. 8	57, Mines	580	67371
New Year No. 9	57, Mines	581	67372
Portland No. 8	720	592	67376
Portland No. 9	720	593	67377
Portland No. 10	720	594	67378
Portland No. 11	720	595	67379
Portland No. 12	720	596	67380
Portland No. 13	720	597	67381
Portland No. 14	720	598	67382
Portland No. 15	720	599	67383
Portland No. 16	720	600	67384
Teapot No. 1	834	692	67385
Teapot No. 2	834	693	67386
Teapot No. 3	834	694	67387
Teapot No. 4	834	695	67388
Teapot No. 5	834	696	67389
Teapot No. 6	834	697	67390
Teapot No. 7	834	698	67391
Teapot No. 8	834	699	67392
Teapot No. 9	834	700	67393
Teapot No. 10	834	701	67394
Red Hills No. 1	129	129	67395
Amended	152	393	
Red Hills No. 2	129	130	67396
Amended	152	394	

ARIZONA
STATE OFFICE
PHOENIX, ARIZONA

AUG 12 9 51 AM '97

RECEIVED
BUREAU OF
LAND MANAGEMENT

31

ORIGINAL OR AMENDED LOCATION NOTICES

<u>Claim</u>	<u>Book or Docket</u>	<u>Page</u>	<u>BLM AMC Serial No.</u>
Red Hills No. 3	129	131	67397
Amended	152	395	
Red Hills No. 4	129	132	67398
Amended	491	46	
Red Hills No. 5	129	133	67399
Amended	491	47	
Red Hills No. 6	129	134	67400
Red Hills No. 7	129	135	67401
Red Hills No. 8	133	195	67402
Red Hills No. 9	129	137	67403
Amended	132	177	
Red Hills No. 11	129	139	67404
Amended	132	178	
Red Hills Fraction	487	394	67405
Red Bluff	495	504	67406
West No. 1	520	971	67407
West No. 2	520	972	67408
West No. 3	520	973	67409
West No. 4	520	974	67410
West No. 5	520	975	67411
West No. 6	520	976	67412
West No. 7	520	977	67413
West No. 8	520	978	67414
West No. 9	520	979	67415
West No. 10	520	980	67416
West No. 11	520	981	67417
West No. 12	520	982	67418
West No. 13	520	983	67419
West No. 14	520	984	67420
West No. 15	520	985	67421
West No. 16	520	986	67422
West No. 17	520	987	67423
West No. 18	520	988	67424
West No. 19	520	989	67425
West No. 20	520	990	67426
West No. 21	520	991	67427

ARIZONA
STATE OFFICE
PHOENIX, ARIZONA

AUG 12 9 51 AM '97

RECEIVED
BUREAU OF
LAND MANAGEMENT

(31) *[Handwritten Signature]*

E. C. John for ASARCO Incorporated

SUBSCRIBED and sworn to before me this _____ day of _____, 1997.

Notary Public

ARIZONA
STATE OFFICE
PHOENIX, ARIZONA

AUG 12 9 52 AM 1997

RECEIVED
BUREAU OF
LAND MANAGEMENT

RECEIVED
BUREAU OF
LAND MANAGEMENT

AUG 12 9 51 AM '97

ARIZONA
STATE OFFICE
PHOENIX, ARIZONA

AFFIDAVIT OF PAYMENT OF MINING MAINTENANCE FEES
FOR UNPATENTED MINING CLAIMS

STATE OF ARIZONA }
 }
COUNTY OF PINAL }

• ss

E.C. John, acting for ASARCO Incorporated, claimant, being first duly sworn, deposes and says that he is a citizen of the United States, more than eighteen years of age and resides at Kearny in Pinal County, State of Arizona, and is personally acquainted with the claims listed below;

that the annual maintenance fee of \$100 for the 1998 assessment year has been paid to the BLM for the purpose of holding claims listed below, situated in the Mineral Creek Mining District, Pinal County, Arizona; said payment is made in lieu of annual assessment work to comply with the revised laws of the United States with regard to retention of unpatented mining claims.

that the said mining claims are contiguous and are consolidated into one group for common development;

that the location notices of the following claims are located in Sections 29, 30, and 31, Township 3 South, Range 4 East, G. & S. R. B. & M.

55
[Handwritten signature]

ORIGINAL LOCATION NOTICE

<u>Claim</u>	<u>Book or Docket</u>	<u>Page</u>	<u>BLM Serial No. (AMC)</u>
Elder 3	1671	022	303735
Elder 4	1671	024	303736
Elder 5	1671	026	303737
Elder 6	1671	028	303738
Elder 7	1671	030	303739
Elder 8	1671	032	303740
Elder 9	1671	034	303741
Elder 10	1671	036	303742
Elder 11	1671	038	303743
Elder 12	1671	040	303744
Elder 15	1671	046	303747
Amended	1869	964-965	
Elder 17	1671	050	303749
Elder 19	1671	054	303751
Elder 21	1671	058	303753
Elder 23	1671	062	303755
Elder 30	1671	076	303762
Elder 31	1671	078	303763
Elder 32	1671	080	303764
Elder 33	1671	082	303765
Elder 34	1671	084	303766
Elder 35	1671	086	303767
Elder 36	1671	088	303768
Elder 37	1671	090	303769
Elder 38	1671	092	303770
Elder 39	1671	094	303771
Elder 48	1671	096	303772
Elder 49	1671	098	303773
Elder 50	1671	100	303774
Elder 51	1671	102	303775
Elder 52	1671	104	303776
Elder 53	1671	106	303777
Elder 54	1671	108	303778
Elder 55	1671	110	303779
Elder 56	1671	112	303780
Elder 57	1671	114	303781

Handwritten annotations on the right side of the table, including checkmarks and a large bracket grouping rows from 303740 to 303781.

RECEIVED
 BUREAU OF
 LAND MANAGEMENT
 Aug 12 9 51 AM '97
 ARIZONA
 STATE OFFICE
 PHOENIX, ARIZONA

Handwritten signature and the number 35 circled.

ORIGINAL LOCATION NOTICES

<u>Claim</u>	<u>Book or Docket</u>	<u>Page</u>	<u>BLM Serial No. (AMC)</u>
Elder 2	1752	867	315170
Elder 40	1752	869	315171
Elder 41	1752	871	315172
Elder 42	1752	873	315173
Elder 43	1752	875	315174
Elder 44	1752	877	315175
Elder 45	1752	879	315176
Elder 46	1752	881	315177
Elder 47	1752	883	315178
Elder 58	1752	885	315179
Elder 59	1752	887	315180
Elder 60	1752	889	315181
Elder 61	1752	891	315182
Elder 62	1752	893	315183
Elder 63	1752	895	315184
Elder 64	1752	897	315185
Elder 65	1752	899	315186
Elder 13A	1869	962-963	325901
Elder 18A	1869	966-967	325902
Elder 22A	1869	968-969	325903

Handwritten bracket on the right side of the table, grouping rows 1 through 16. A checkmark is visible next to the 325902 entry.

E. C. John for ASARCO Incorporated

SUBSCRIBED and Sworn to before me this _____ day of _____, 1997.

Notary Public

No1.ECJ

ARIZONA
STATE OFFICE
PHOENIX, ARIZONA

Aug 12 9 51 AM '97

RECEIVED
BUREAU OF
LAND MANAGEMENT

Handwritten signature and the number 20 circled.

RECEIVED
BUREAU OF
LAND MANAGEMENT

AUG 12 9 51 AM '97

ARIZONA
STATE OFFICE
PHOENIX, ARIZONA

**AFFIDAVIT OF PAYMENT OF MAINTENANCE FEES
FOR UNPATENTED MINING CLAIMS**

STATE OF ARIZONA)
) ss
County of Pinal)

Edward C. John, being first duly sworn, deposes and says that he is a citizen of the United States and more than twenty-one (21) years of age, and resides in Kearny, County of Pinal, State of Arizona, and is personally acquainted with the mining claims situated in the Pioneer Mining District, Pinal County, Arizona. That all of said mining claims are held in ownership by ASARCO Incorporated, the mailing address for which is P. O. Box 8, Hayden, AZ 85235; that payment of maintenance fees of \$100 per claim was made to the Bureau of Land Management. Said payment was performed and made at the expense of ASARCO Incorporated for the benefit of each and all of said mining claims comprising said contiguous groups. Said expenditure was made in good faith for the purpose of complying with the revision of the Mining Laws of the United States for retention of said contiguous groups of mining claims, and was intended in lieu of the annual labor and improvements for each and all of the above-described unpatented lode mining claims for the assessment year ending at 12:00 o'clock Meridian, September 1, 1998.

All Claims are located in the projected (unsurveyed) Sections 20, 21, 23, 26, 27, 28, 29, 34, and 35, Township 1S, Range 13E, G&SRB&M.

The names and books and pages of record in the Office of the County Recorder of Pinal County, Arizona, and the Bureau of Land Management serial number of the Notices of Location whereof are as follows:

52
[Handwritten signature]

Recording Data

<u>Name of Claim</u>	<u>Book</u>	<u>Page</u>	<u>BLM AMC Serial No.</u>
Dacite #1	604	893	46919
Dacite #2	604	894	46920
Dacite #3	604	895	46921
Dacite #4	604	896	46922
Dacite #5	604	897	46923
Dacite #6	604	898	46924
Kay 139	604	861	47104
Kay 140	604	862	47105
Kay 140 Amended	1753	771 and 772	
Kay 144	604	866	47109
Kay 152	604	874	47117
Kay 154	604	876	47119
LD No. 1	688	408	47272
LD No. 1 Amended	711	870	
LD No. 2	688	409	47273
LD No. 2 Amended	693	556	
LD No. 3	693	408	47274
LD No. 3 Amended	688	870	
LD No. 4	688	398	47275
LD No. 4 Amended	693	558	
LD No. 5	688	399	47276
LD No. 5 Amended	693	559	
LD No. 6	688	400	47277
LD No. 6 Amended	693	560	
LD No. 7	688	401	47278
LD No. 7 Amended	693	561	
LD No. 8	688	402	47279
LD No. 8 Amended	693	562	
LD No. 9	688	410	47280
LD No. 9 Amended	716	365	
Kay 82	1732	181 and 182	313010
Kay 84	1732	185 and 186	313012
Kay 86	1732	189 and 190	313014
Kay 88	1732	193 and 194	313016
Kay 129	1732	195 and 196	313017
Kay 130	1732	197 and 198	313018
Kay 131	1732	199 and 200	313019
Kay 132	1732	201 and 202	313020
Kay 133	1732	203 and 204	313021
Kay 134	1732	205 and 206	313022
Kay 135	1732	207 and 208	313023

ARIZONA STATE OFFICE
PHOENIX, ARIZONA

Aug 12 9 52 AM '97

RECEIVED
BUREAU OF
LAND MANAGEMENT

31

Recording Data

<u>Name of Claim</u>	<u>Book</u>	<u>Page</u>	<u>BLM AMC Serial No.</u>
Kay 136	1732	209 and 210	313024
Kay 137	1732	211 and 212	313025
Kay 138	1732	213 and 214	313026
Kay 141	1732	215 and 216	313027
Kay 142	1732	217 and 218	313028
Kay 143	1732	219 and 220	313029
Kay 145	1732	221 and 222	313030
Kay 146	1732	223 and 224	313031
Kay 147	1732	225 and 226	313032
Kay 148	1732	227 and 228	313033
Kay 149	1732	229 and 230	313034
Kay 150	1732	231 and 232	313035
Kay 151	1753	767 and 768	315168
Kay 153	1753	769 and 770	315169
Rook No. 1	1771	262	316548
Rook No. 2	1771	263	316549
Rook No. 3	1771	264	316550
Rook No. 4	1771	265	316551
Rook No. 5	1771	266	316552
Rook No. 6	1771	267	316553
Rook No. 7	1771	268	316554

ASARCO Incorporated

By _____
Agent

Foregoing instrument was acknowledged before me this _____ day of _____, 1997, by Edward C. John.

Notary Public

My Commission Expires:

KAYCLMS.ECJ

ARIZONA
STATE OFFICE
PHOENIX, ARIZONA
Aug 12 9 51 AM '97
RECEIVED
BUREAU OF
LAND MANAGEMENT

[Handwritten signature]
12

RECEIVED
BUREAU OF
LAND MANAGEMENT

AUG 12 9 50 AM '97

ARIZONA
STATE OFFICE
PHOENIX, ARIZONA

**AFFIDAVIT OF PAYMENT OF MAINTENANCE FEES
FOR THE YEAR 1997**

STATE OF ARIZONA)
) ss
County of Pinal)

Edward C. John, being first duly sworn, deposes and says that he is a citizen of the United States and more than twenty-one (21) years of age, and resides in Kearny, County of Pinal, State of Arizona, and is personally acquainted with the mining claims situated in the Pioneer Mining District, Pinal County, Arizona, the names and books and pages of record in the Office of the County Recorder of Pinal County, Arizona, and the Bureau of Land Management serial number of the Notices of Location as set forth in Exhibit A.

That all of said mining claims are held in ownership by ASARCO Incorporated, the mailing address for which is P. O. Box 8, Hayden, AZ 85235; that payment of maintenance fees of \$100 per claim was made to the Bureau of Land Management for the assessment year 1998.

Said payment was performed and made at the expense of ASARCO Incorporated for the benefit of each and all of said mining claims comprising said contiguous groups. Said expenditure was made in good faith for the purpose of complying with the revision of the Mining Laws of the United States for retention of said contiguous groups of mining claims, and was intended in lieu of the annual labor and improvements for each and all of the above-described unpatented lode mining claims for the assessment years ending at 12:00 o'clock Meridian, September 1, 1996.

All Claims are located in the projected (unsurveyed) Sections 14, 21, 22, 23, 26, 27, 28, 34, and 35, Township 1S, Range 13E, G&SRB&M.

152
[Handwritten signature]

EXHIBIT A
TO AFFIDAVIT OF PAYMENT OF MAINTENANCE FEES
FOR THE YEAR 1997

RECEIVED
 BUREAU OF
 LAND MANAGEMENT
 ARIZONA
 STATE OFFICE
 PHOENIX, ARIZONA
 Aug 12 9 50 AM 1997
 LLM AMC 1997

<u>Name of Claim</u>	<u>Book</u>	<u>Page</u>	<u>Serial No.</u>
Margaret 69	559	854	45754
Margaret 69 East	568	276	45755
Margaret 133	559	860	45820
Margaret 135	559	862	45823
Margaret 137	559	864	45826
Margaret 138	559	865	45827
Margaret 138 Amended	574	588	
Margaret 139	559	866	45828
Margaret 140	559	867	45829
Margaret 140 Amended	574	589	
Margaret 153	564	531	45842
Margaret 154	564	532	45843
Margaret 155	564	533	45844
Margaret 156	564	534	45845
Margaret 157	559	874	45846
Margaret 159	559	876	45849
Margaret 161	559	878	45852
Margaret 162	559	879	45853
Margaret 162 West	568	282	45854
Margaret 163	559	880	45855
Margaret 164	559	881	45856
Margaret 164 Amended	583	785	
Margaret 164 West	568	283	45857
Margaret 165	559	882	45858
Margaret 166	559	883	45859
Margaret 166 West	568	284	45860
Margaret 217	559	884	45901
Margaret 218	559	885	45902
Margaret 219	559	886	45903
Margaret 220	559	887	45904
Margaret 221	559	888	45905
Margaret 222	559	889	45906
Margaret 223	559	890	45907
Margaret 224	559	891	45908
Margaret 225	559	892	45909
Margaret 225 Amended	583	784	
Margaret 226	559	893	45910
Margaret 226 Amended	574	603	
Margaret 227	564	535	45911

(34)

<u>Name of Claim</u>	<u>Book</u>	<u>Page</u>	<u>BLM AMC Serial No.</u>
Margaret 228	564	536	45912
Margaret 229	564	537	45913
Margeret 230	564	538	45914
Margaret 231	564	539	45915
Margaret 233	559	894	45916
Margaret 234	559	895	45917
Margaret 234 West	568	287	45918
Margaret 235	560	729	45919
Margaret 236	560	730	45920
Margaret 236 Amended	574	604	
Margaret 237	560	731	45921
Margaret 238	560	732	45922
Margaret 239	560	733	45923
Margaret 240	560	734	45924
Margaret 241	560	735	45925
Margaret 242	560	736	45926
Margaret 242 Amended	574	605	
Margaret 243	560	737	45927
Margaret 244	560	738	45928
Margaret 244 Amended	574	606	
Margaret 245	560	739	45929
Margaret 246	560	740	45930
Margaret 247	559	896	45931
Margaret 248	559	897	45932
Margaret 248 Amended	574	607	
Margaret 249	561	578	45933
Margaret 250	561	579	45934
Margaret 251	561	580	45935
Margaret 252	561	581	45936
Margaret 253	561	582	45937
Margaret 254	561	583	45938
Margaret 255	561	584	45939
Margaret 256	561	585	45940
Margaret 257	561	586	45941
Margaret 258	561	587	45942
Margaret 259	561	588	45943
Margaret 260	561	589	45944
Margaret 261	560	741	45945
Margaret 262	560	742	45946
Margaret 263	560	743	45947
Margaret 264	560	744	45948

ARIZONA
STATE OFFICE
PHOENIX, ARIZONA

Aug 12 9 50 AM '97

RECEIVED
BUREAU OF
LAND MANAGEMENT

37

<u>Name of Claim</u>	<u>Book</u>	<u>Page</u>	<u>BLM AMC Serial No.</u>
Margaret 265	561	590	45949
Margaret 266	561	591	45950
Margaret 267	561	592	45951
Margaret 268	561	593	45952
Margaret 269	560	745	45953
Margaret 270	560	746	45954
Margaret 271	560	747	45955
Margaret 272	560	748	45956
Margaret 273	561	594	45957
Margaret 274	561	595	45958
Margaret 275	561	596	45959
Margaret 276	561	596	45960
Margaret 277	561	596	45961
Margaret 278	561	597	45962
Margaret 279	561	598	45963
Margaret 280	561	599	45964
Margaret 281	561	600	45965
Margaret 282	561	603	45966
Margaret 283	567	542	45967
Margaret 284	567	543	45968
Margaret 285	567	544	45969
Margaret 286	567	545	45970
Margaret 287	564	540	45971
Margaret 305	565	739	45985
Margaret 306	565	740	45986
Margaret 307	565	741	45987
Margaret 308	565	742	45988
Margaret 309	565	743	45989
Margaret 310	565	744	45990
Margaret 311	565	745	45991
Margaret 312	565	746	45992
Margaret 313	565	747	45993
Margaret 314	565	748	45994
Margaret 315	565	749	45995
Margaret 316	565	750	45996
Margaret 317	565	751	45997
Margaret 318	565	752	45998
Margaret 319	565	753	45999
Margaret 320	565	754	46000
Margaret 321	567	546	46001
Margaret 322	567	547	46002
Margaret 323	567	548	46003

ARIZONA STATE OFFICE
PHOENIX, ARIZONA

Aug 12 9 51 AM '97

RECEIVED
BUREAU OF
LAND MANAGEMENT - 4 -

42

<u>Name of Claim</u>	<u>Book</u>	<u>Page</u>	<u>BLM AMC Serial No.</u>
Margaret 324	567	549	46004 ✓
Margaret 325	565	755	46005 ✓
Margaret 327	565	757	46007 ✓
Margaret 328	565	758	46008 ✓
Margaret 331	572	914	46011
Margaret 331 Amended	614	329	
Margaret 332	572	915	46012
Margaret 332 Amended	583	788	
Margaret 333	572	916	46013 ✓
Margaret 334	572	917	46014
Margaret 335	572	918	46015
Margaret 335 Amended	583	787	
Margaret 336	572	919	46016
Kay 1	1732	129 and 130	312984
Kay 2	1732	131 and 132	312985
KAY 3	1732	133 AND 134	312986
Kay 4	1732	135 and 136	312987
Kay 5	1732	137 and 138	312988
Kay 6	1732	139 and 140	312989
Kay 7	1732	141 and 142	312990
KAY 8	1732	143 AND 144	312991
Kay 9	1732	145 and 146	312992
Kay 10	1762	147 and 148	312993
Kay 11	1732	149 and 150	312994
Kay 12	1732	151 and 152	312995
Kay 13	1732	153 and 154	312996
Kay 14	1732	155 and 156	312997
Kay 15	1732	157 and 158	312998
Kay 16	1732	159 and 160	312999
Kay 17	1732	161 and 162	312300 ✓ <i>WRONG # correct # AMC 313000</i>
Kay 18	1732	163 and 164	313001
Kay 19E	1732	165 and 166	313002
Kay 19W	1732	167 and 168	313003
Kay 20E	1732	169 and 170	313004
Kay 20W	1732	171 and 172	313005
Kay 21E	1732	173 and 174	313006
Kay 21W	1732	175 and 176	313007
Kay 22	1732	177 and 178	313008
Kay 81	1732	179 and 180	313009
Kay 83	1732	183 and 184	313011 ✓
Kay 85	1732	187 and 188	313013 ✓
Kay 87	1732	191 and 192	313015 ✓

ARIZONA
 STATE OFFICE
 PHOENIX, ARIZONA

Aug 12 9 51 AM '97

RECEIVED
 BUREAU OF
 LAND MANAGEMENT

39

ASARCO Incorporated

By _____
Agent

STATE OF ARIZONA)
)
County of Pinal) SS

The foregoing instrument was acknowledged before me this _____ day of _____, 1997, by Edward C. John.

Notary Public

My Commission Expires:

RECEIVED
BUREAU OF
LAND MANAGEMENT
AUG 12 9 51 AM '97
ARIZONA
STATE OFFICE
PHOENIX, ARIZONA

MARGARET.ECJ

RECEIVED
BUREAU OF
LAND MANAGEMENT

AUG 12 9 50 AM '97

ARIZONA
STATE OFFICE
PHOENIX, ARIZONA

Page 1 of 4

AFFIDAVIT OF PAYMENT OF MAINTENANCE FEE
FOR UNPATENTED MINING CLAIMS

STATE OF ARIZONA }
 } SS
COUNTY OF PINAL }

E. C. JOHN, acting for ASARCO Incorporated, claimant, being first duly sworn, deposes and says that he is a citizen of the United States, more than eighteen years of age, and resides at Kearny in Pinal County, State of Arizona, and is personally acquainted with the claims listed below.

That the payment of \$100 maintenance per mining claim, in lieu of 1998 annual assessment work, has been made for the purpose of holding unpatented mining claims listed below, situated in Mineral Creek Mining District, Pinal County, Arizona; said payment has been made by and at the Expense of ASARCO Incorporated, owner of said mining claims, to comply with the revised mining laws of the United States.

That the said mining claims are contiguous and are consolidated into one group for common development.

That location notices of the following claims are located in Sections 33 and 34, Township 3 South, Range 14 East, and Sections 3, 4, 5 and 8, Township 4 South, Range 14 East, G. & S. R. B. & M.

ORIGINAL AND AMENDED LOCATION NOTICES

<u>CLAIM NAME & NO.</u>	<u>YEAR</u>	<u>DOCUMENT NO.</u> <u>(PINAL COUNTY)</u>	<u>BLM SERIAL NO.</u> <u>(AMC)</u>
HACKBERRY 1	1997	010513	345188
HACKBERRY 2	1997	010514	345189
HACKBERRY 3	1997	010515	345190
HACKBERRY 4	1997	010516	345191
HACKBERRY 5	1997	010517	345192
HACKBERRY 6	1997	010518	345193

6

6/100

RECEIVED
BUREAU OF
LAND MANAGEMENT

AUG 22 9 50 AM '97

2
4
ARIZONA
STATE OFFICE
PHOENIX, ARIZONA

ORIGINAL AND AMENDED LOCATION NOTICES (Cont.)

<u>CLAIM NAME & NO.</u>	<u>YEAR</u>	<u>DOCUMENT NO.</u> <u>(PINAL COUNTY)</u>	<u>BLM SERIAL NO.</u> <u>(AMC)</u>
HACKBERRY 7	1997	010519	345194
HACKBERRY 8	1997	010520	345195
HACKBERRY 9	1997	010521	345196
HACKBERRY 10	1997	010522	345197
HACKBERRY 11	1997	010523	345198
HACKBERRY 12	1997	010524	345199
HACKBERRY 13	1997	010525	345200
HACKBERRY 14	1997	010526	345201
HACKBERRY 15	1997	010527	345202
HACKBERRY 16	1997	010528	345203
HACKBERRY 17	1997	010529	345204
HACKBERRY 18	1997	010530	345205
HACKBERRY 19	1997	010531	345206
HACKBERRY 20	1997	010532	345207
HACKBERRY 21	1997	010533	345208
HACKBERRY 22	1997	010534	345209
HACKBERRY 23	1997	010535	345210
HACKBERRY 24	1997	010536	345211
HACKBERRY 25	1997	010537	345212
HACKBERRY 26	1997	010538	345213
HACKBERRY 27	1997	010539	345214
HACKBERRY 28	1997	010540	345215
HACKBERRY 29	1997	010541	345216
HACKBERRY 30	1997	010542	345217
HACKBERRY 31	1997	010543	345218
HACKBERRY 32	1997	010544	345219
HACKBERRY 33	1997	010545	345220
HACKBERRY 34	1997	010546	345221
HACKBERRY 35	1997	010547	345222
HACKBERRY 36	1997	010548	345223
HACKBERRY 37	1997	010549	345224
HACKBERRY 38	1997	010550	345225
HACKBERRY 39	1997	010551	345226
HACKBERRY 40	1997	010552	345227
HACKBERRY 41	1997	010553	345228
HACKBERRY 42	1997	010554	345229
HACKBERRY 43	1997	010555	345230
HACKBERRY 44	1997	010556	345231
HACKBERRY 45	1997	008632	344757
HACKBERRY 46	1997	008633	344758
HACKBERRY 47	1997	008634	344759
HACKBERRY 48	1997	008635	344760
HACKBERRY 49	1997	008636	344761
HACKBERRY 50	1997	008637	344762
HACKBERRY 51	1997	008638	344763

45

ORIGINAL AND AMENDED LOCATION NOTICES (Cont'd)

<u>CLAIM NAME & NO.</u>	<u>YEAR</u>	<u>DOCUMENT NO.</u> <u>(PINAL COUNTY)</u>	<u>BLM SERIAL NO.</u> <u>(AMC)</u>
HACKBERRY 52	1997	008639	344764
HACKBERRY 53	1997	008640	344765
HACKBERRY 54	1997	008641	344766
HACKBERRY 55	1997	008642	344767
HACKBERRY 56	1997	008643	344768
HACKBERRY 57	1997	008644	344769
HACKBERRY 58	1997	008645	344770
HACKBERRY 59	1997	008646	344771
HACKBERRY 60	1997	008647	344772
HACKBERRY 61	1997	008648	344773
HACKBERRY 62	1997	008649	344774
HACKBERRY 63	1997	009613	345121
HACKBERRY 64	1997	009614	345122
HACKBERRY 65	1997	009615	345123
HACKBERRY 66	1997	009616	345124
HACKBERRY 67	1997	009617	345125
HACKBERRY 68	1997	009618	345126
HACKBERRY 69	1997	009619	345127
HACKBERRY 70	1997	009620	345128
HACKBERRY 71	1997	009621	345129
HACKBERRY 72	1997	013038	345354
HACKBERRY 73	1997	013039	345355
HACKBERRY 74	1997	013040	345356
HACKBERRY 75	1997	013041	345357
HACKBERRY 76	1997	013042	345358
HACKBERRY 77	1997	013043	345359
HACKBERRY 78	1997	013044	345360
HACKBERRY 79	1997	013045	345361
HACKBERRY 80	1997	013046	345362
HACKBERRY 81	1997	013047	345363
HACKBERRY 82	1997	013048	345364
HACKBERRY 83	1997	013049	345365
HACKBERRY 84	1997	013050	345366
HACKBERRY 85	1997	013051	345367
HACKBERRY 86	1997	013052	345368
HACKBERRY 87	1997	013053	345369
HACKBERRY 88	1997	013054	345370
HACKBERRY 89	1997	013055	345371
HACKBERRY 90	1997	013056	345372
HACKBERRY 91	1997	013057	345373
HACKBERRY 92	1997	013058	345374
HACKBERRY 93	1997	013059	345375
HACKBERRY 94	1997	013060	345376
HACKBERRY 95	1997	013061	345377
HACKBERRY 96	1997	013062	345378
HACKBERRY 97	1997	013063	345379

ARIZONA
STATE OFFICE
PHOENIX, ARIZ

Aug 12 9 50

RECEIVED
BUREAU OF
LAND MANAGEMENT

[Handwritten initials]

ORIGINAL AND AMENDED LOCATION NOTICES (Cont'd)

<u>CLAIM NAME & NO.</u>	<u>YEAR</u>	<u>DOCUMENT NO.</u> <u>(PINAL COUNTY)</u>	<u>BLM SERIAL NO.</u> <u>(AMC)</u>
HACKBERRY 98	1997	013064	345380
HACKBERRY 99	1997	013065	345381
HACKBERRY 100	1997	013066	345382
HACKBERRY 101	1997	013067	345383
HACKBERRY 102	1997	013068	345384
HACKBERRY 103	1997	013069	345385
HACKBERRY 104	1997	013070	345386
HACKBERRY 105	1997	013071	345387
HACKBERRY 106	1997	013072	345388
HACKBERRY 107	1997	013073	345389

E. C. John, for ASARCO Incorporated

SUBSCRIBED AND SWORN to before me this _____ day of August, 1997.

Notary Public

My Commission Expires:

RECEIVED
BUREAU OF
LAND MANAGEMENT

Aug 12 9 50 AM '97

ARIZONA
STATE OFFICE
PHOENIX, ARIZONA

Handwritten signature and initials in the bottom right corner of the page.

RECEIVED
BUREAU OF
LAND MANAGEMENT

AUG 12 9 50 AM '97

ARIZONA
STATE OFFICE
PHOENIX, ARIZONA

Page 1 of 2

AFFIDAVIT OF PAYMENT OF MAINTENANCE FEE
FOR UNPATENTED MINING CLAIMS

STATE OF ARIZONA }
 } SS
COUNTY OF PINAL }

E. C. JOHN, acting for ASARCO Incorporated, claimant, being first duly sworn, deposes and says that he is a citizen of the United States, more than eighteen years of age, and resides at Kearny in Pinal County, State of Arizona, and is personally acquainted with the claims listed below.

That the payment of \$100 maintenance per mining claim, in lieu of 1998 annual assessment work, has been made for the purpose of holding unpatented mining claims listed below, situated in Mineral Creek Mining District, Pinal County, Arizona; said payment has been made by and at the Expense of ASARCO Incorporated, owner of said mining claims, to comply with the revised mining laws of the United States.

That the said mining claims are contiguous and are consolidated into one group for common development.

That location notices of the following claims are located in Section 1, Township 3 South, Range 13 East, G. & S. R. B. & M.

ORIGINAL AND AMENDED LOCATION NOTICES

<u>CLAIM NAME & NO.</u>	<u>YEAR</u>	<u>DOCUMENT NO.</u> <u>(PINAL COUNTY)</u>	<u>BLM SERIAL NO.</u> <u>(AMC)</u>
RUSTLER 1	1997	013769	345629
RUSTLER 2	1997	013770	345630
RUSTLER 3	1997	013771	345631
RUSTLER 4	1997	013772	345632
RUSTLER 5	1997	013773	345633

E. C. John, for ASARCO Incorporated

SUBSCRIBED AND SWORN to before me this ____ day of August,
1997.

Notary Public

My Commission Expires:

D\FEEAFFMC.897

RECEIVED
BUREAU OF
LAND MANAGEMENT
Aug 12 9 50 AM 1997
ARIZONA
STATE OFFICE
PHOENIX, ARIZONA

(5)

ARIZONA
STATE OFFICE
PHOENIX, ARIZONA

AUG 12 9 49 AM '97

RECEIVED
BUREAU OF
LAND MANAGEMENT

AFFIDAVIT OF PAYMENT OF MAINTENANCE FEE
FOR UNPATENTED MINING CLAIMS

STATE OF ARIZONA }
 } SS
COUNTY OF PINAL }

E. C. JOHN, acting for ASARCO Incorporated, claimant, being first duly sworn, deposes and says that he is a citizen of the United States, more than eighteen years of age, and resides at Kearny in Pinal County, State of Arizona, and is personally acquainted with the claims listed below.

That the payment of \$100 maintenance per mining claim, in lieu of 1998 annual assessment work, has been made for the purpose of holding unpatented mining claims listed below, situated in Mineral Creek Mining District, Pinal County, Arizona; said payment has been made by and at the Expense of ASARCO Incorporated, owner of said mining claims, to comply with the revised mining laws of the United States.

That the said mining claims are contiguous and are consolidated into one group for common development.

That location notices of the following claims are located in Sections 26, 27, 34 and 35, Township 3 South, Range 13 East, G. & S. R. B. & M.

ORIGINAL AND AMENDED LOCATION NOTICES

<u>CLAIM NAME & NO.</u>	<u>YEAR</u>	<u>DOCUMENT NO.</u> <u>(PINAL COUNTY)</u>	<u>BLM SERIAL NO.</u> <u>(AMC)</u>
TORTILLA 1	1997	004762	344575
TORTILLA 2	1997	004763	344576
TORTILLA 3	1997	004764	344577
TORTILLA 4	1997	004765	344578
TORTILLA 5	1997	004766	344579

(5)

RECEIVED
BUREAU OF
LAND MANAGEMENT

AUG 12 9 49 AM '97

Page 1 of 1
ARIZONA
STATE OFFICE
PHOENIX, ARIZONA

ORIGINAL AND AMENDED LOCATION NOTICES (Cont.)

<u>CLAIM NAME & NO.</u>	<u>YEAR</u>	<u>DOCUMENT NO.</u> <u>(PINAL COUNTY)</u>	<u>BLM SERIAL NO.</u> <u>(AMC)</u>
TORTILLA 6	1997	004767	344580
TORTILLA 7	1997	004768	344581
TORTILLA 8	1997	004769	344582
TORTILLA 9	1997	004770	344583
TORTILLA 10	1997	004771	344584
TORTILLA 11	1997	004772	344585
TORTILLA 12	1997	004773	344586
TORTILLA 13	1997	004774	344587
TORTILLA 14	1997	004775	344588
TORTILLA 15	1997	006417	344652
TORTILLA 16	1997	006418	344653
TORTILLA 17	1997	006419	344654
TORTILLA 18	1997	006420	344655
TORTILLA 19	1997	006421	344656
TORTILLA 20	1997	006422	344657
TORTILLA 21	1997	006423	344658
TORTILLA 22	1997	006424	344659
TORTILLA 23	1997	006425	344660
TORTILLA 24	1997	006426	344661
TORTILLA 25	1997	006427	344662
TORTILLA 26	1997	006428	344663
TORTILLA 27	1997	006429	344664
TORTILLA 28	1997	006430	344665
TORTILLA 29	1997	006431	344666
TORTILLA 30	1997	006432	344667
TORTILLA 31	1997	006433	344668
TORTILLA 32	1997	006434	344669
TORTILLA 33	1997	006435	344670
TORTILLA 34	1997	006436	344671
TORTILLA 35	1997	006437	344672
TORTILLA 36	1997	006438	344673

E. C. John, for ASARCO Incorporated

SUBSCRIBED AND SWORN to before me this _____ day of August, 1997.

Notary Public

My Commission Expires: _____

D\FEEAFFMC.897

31

UNITED STATES
DEPARTMENT OF THE INTL
BUREAU OF LAND MANAGEMENT

RECEIPT AND ACCOUNTING ADVICE

No. 231528U

TC/AZ

08/12/97

Subject:

CLAIM MAINTENANCE FEE 1998 - 1402

2

51 13

140,200.00

Applicant:

ASARCO INC
RAY COMPLEX
BOX 8
HAYDEN AZ 85835

Remitter: CK 55017489
520-356-3284

AMC 253273
2774681
294050

Assignor:

LEASE MANAGEMENT DATA																													
<input type="checkbox"/> NEW <input type="checkbox"/> UPDATE <input type="checkbox"/> PAYMENT																													
ORIGINAL SERIAL NO.	ASG.	TYPE	ST.	CTY.	FUND SYMBOL			ACRES/UNITS	RATE																				
00000001																													
<table border="1"> <thead> <tr> <th>AMOUNT</th> <th>ANV. DATE</th> <th>EXP. DATE</th> <th>BILL CYC.</th> <th>S/C</th> <th>DISTRICT</th> <th>NEXT BILL</th> <th>MISC. DATA</th> <th>U of M</th> <th>ACTUAL UNITS</th> </tr> </thead> <tbody> <tr> <td></td> <td></td> <td></td> <td></td> <td></td> <td></td> <td></td> <td></td> <td></td> <td></td> </tr> </tbody> </table>										AMOUNT	ANV. DATE	EXP. DATE	BILL CYC.	S/C	DISTRICT	NEXT BILL	MISC. DATA	U of M	ACTUAL UNITS										
AMOUNT	ANV. DATE	EXP. DATE	BILL CYC.	S/C	DISTRICT	NEXT BILL	MISC. DATA	U of M	ACTUAL UNITS																				
ASSIGNMENT SERIAL NO.	ASG.	TYPE	ST.	CTY.	FUND SYMBOL			ACRES/UNITS	RATE																				
<table border="1"> <thead> <tr> <th>AMOUNT</th> <th>ANV. DATE</th> <th>EXP. DATE</th> <th>BILL CYC.</th> <th>S/C</th> <th>DISTRICT</th> <th>NEXT BILL</th> <th>MISC. DATA</th> <th>U of M</th> <th>ACTUAL UNITS</th> </tr> </thead> <tbody> <tr> <td></td> <td></td> <td></td> <td></td> <td></td> <td></td> <td></td> <td></td> <td></td> <td></td> </tr> </tbody> </table>										AMOUNT	ANV. DATE	EXP. DATE	BILL CYC.	S/C	DISTRICT	NEXT BILL	MISC. DATA	U of M	ACTUAL UNITS										
AMOUNT	ANV. DATE	EXP. DATE	BILL CYC.	S/C	DISTRICT	NEXT BILL	MISC. DATA	U of M	ACTUAL UNITS																				

Refund Maintenance Fee paid in name of the 93, 94, 95 & 98

on claim listed - w/ new FHFC. found

APPLY REMITTANCE			
ACTION	FUND SYMBOL	CTY.	AMOUNT
FILING FEE			
RENTAL			
UNEARNED			
REFUND			\$14,500 ⁰⁰
TOTAL			
AMOUNT DUE			

Remarks:

AMC 294050-294061	277508-277521
253273-253274	277539
253455	277541
253458	277543
253465	277545-277549
277473	
277475-277497	
277502	
277504	
277506	

BY: *[Signature]* DATE: 2/12/98

Lease in Escrow?
 KGS?
 Auto Escalates?
 Auto Renew?

Of Interest?
 Operating Rights?
 Operator
 Bond Filed?

FOR MMS USE ONLY

BILLEE NUMBER	FOREST REFUGE
OCS SECTION	
CODE	

303735
315170
325895
SR

AFFIDAVIT OF PAYMENT OF MINING MAINTENANCE FEES
FOR UNPATENTED MINING CLAIMS

STATE OF ARIZONA }
 }
COUNTY OF PINAL }

ss

E.C. John, acting for ASARCO Incorporated, claimant, being first duly sworn, deposes and says that he is a citizen of the United States, more than eighteen years of age and resides at Kearny in Pinal County, State of Arizona, and is personally acquainted with the claims listed below;

that the annual maintenance fee of \$100 for the 1997 assessment year has been paid to the BLM for the purpose of holding claims listed below, situated in the Mineral Creek Mining District, Pinal County, Arizona; said payment is made in lieu of annual assessment work to comply with the revised laws of the United States with regard to retention of unpatented mining claims.

that the said mining claims are contiguous and are consolidated into one group for common development;

that the location notices of the following claims are located in Sections 29, 30, and 31, Township 3 South, Range 4 East, G. & S. R. B. & M.

PHOENIX, ARIZONA
Aug 23 10 19 AM '96
RECEIVED
BLM AZ STATE OFFICE

ENTERED IN COMPUTER

10-1-96 SR 12/3/96 AM

55

ORIGINAL LOCATION NOTICE

<u>Claim</u>	<u>Book or Docket</u>	<u>Page</u>	<u>BLM Serial No. (AMC)</u>
Elder 3	1671	022	303735
Elder 4	1671	024	303736
Elder 5	1671	026	303737
Elder 6	1671	028	303738
Elder 7	1671	030	303739
Elder 8	1671	032	303740
Elder 9	1671	034	303741
Elder 10	1671	036	303742
Elder 11	1671	038	303743
Elder 12	1671	040	303744
Elder 15	1671	046	303747
Amended	1869	964-965	
Elder 17	1671	050	303749
Elder 19	1671	054	303751
Elder 21	1671	058	303753
Elder 23	1671	062	303755
Elder 30	1671	076	303762
Elder 31	1671	078	303763
Elder 32	1671	080	303764
Elder 33	1671	082	303765
Elder 34	1671	084	303766
Elder 35	1671	086	303767
Elder 36	1671	088	303768
Elder 37	1671	090	303769
Elder 38	1671	092	303770
Elder 39	1671	094	303771
Elder 48	1671	096	303772
Elder 49	1671	098	303773
Elder 50	1671	100	303774
Elder 51	1671	102	303775
Elder 52	1671	104	303776
Elder 53	1671	106	303777
Elder 54	1671	108	303778
Elder 55	1671	110	303779
Elder 56	1671	112	303780
Elder 57	1671	114	303781

RECEIVED
 BLM AZ STATE OFFICE
 AUG 23 10 19 AM '96
 PHOENIX, ARIZONA

ORIGINAL LOCATION NOTICES

<u>Claim</u>	<u>Book or Docket</u>	<u>Page</u>	<u>BLM Serial No. (AMC)</u>
Elder 2	1752	867	315170
Elder 40	1752	869	315171
Elder 41	1752	871	315172
Elder 42	1752	873	315173
Elder 43	1752	875	315174
Elder 44	1752	877	315175
Elder 45	1752	879	315176
Elder 46	1752	881	315177
Elder 47	1752	883	315178
Elder 58	1752	885	315179
Elder 59	1752	887	315180
Elder 60	1752	889	315181
Elder 61	1752	891	315182
Elder 62	1752	893	315183
Elder 63	1752	895	315184
Elder 64	1752	897	315185
Elder 65	1752	899	315186
Elder 13A	1869	962-963	325901
Elder 18A	1869	966-967	325902
Elder 22A	1869	968-969	325903

E. C. John for ASARCO Incorporated

SUBSCRIBED and Sworn to before me this _____ day of

_____, 1996.

Notary Public

No1.ECJ
RB

RECEIVED
BLM AZ STATE OFFICE
Aug 23 10 19 AM '96
PHOENIX, ARIZONA

DEPARTMENT OF THE INTERIOR
BUREAU OF LAND MANAGEMENT

RECEIPT AND ACCOUNTING ADVICE

NO. 2263345

Subject:

CLAIM MAINTENANCE FEE 1997 - 1998

Applicant:

ASARCO INC
RAY COMPLEX
BOX 8
HAYDEN AZ 85235

Remitter: SAME AS CK 55014474

Assignor:

LEASE MANAGEMENT DATA		<input type="checkbox"/> NEW	<input type="checkbox"/> UPDATE	<input type="checkbox"/> PAYMENT				
ORIGINAL SERIAL NO.	ASG.	TYPE	ST.	CTY.	FUND SYMBOL	ACRES/UNITS	RATE	
AMC 45754, ET AL								
1186-1187	48428				141622-141623	299654		
45754-45755	66991-67033				253275-253319	299656		
45820	67035-67043				253321-253322	299658		
45823	67045-67101				253324	299660		
45826-45829	67103-67184				253326-253430	299662		
45842-45846	67187-67189				253456-253457	299664		
45849	67193				253460-253464	299673-299678		
45852-45860	67195-67199				253467-253483	299693-299695		
45901-45971	67249-67269				253485-253488	303735-303744		
45985-46005	67271				277468-277470	303747		
46007-46008	67273-67275				277550-277673	303751		
46011-46016	67277-67281				277474	303753		
47104-47105	67284				277498-277501	303755		
47109	67286-67318				277503	303762-303781		
47117	67321-67346				277505	312984-313035		
47119	67349-67439				277507	314545-314613		
47272-47280	67441				277522-277538	315168-315186		
48401-48402	67443-67457				277540	316548-316554		
48405-48406	67459-67536				277542	325895-325908		
48413	67538-67540				277544	333067-333072		
48418	138158-138165				277572	338178-338189		
48420	141524-141555				289373-289374			

303735

315170

Page 1 of 3

Se
Lji

AFFIDAVIT OF LABOR PERFORMED
AND IMPROVEMENTS MADE

RECEIVED
B.L.M. AZ STATE OFFICE
PHOENIX, ARIZONA
DEC 15 2 32 PM '92

STATE OF ARIZONA }
 }
COUNTY OF PINAL }

ss

E.C. John, acting for ASARCO Incorporated, claimant, being first duly sworn, deposes and says that he is a citizen of the United States, more than eighteen years of age and resides at Kearny in Pinal County, State of Arizona, and is personally acquainted with the claims listed below;

that the annual work and/or improvements have been completed for the benefit of, and for the purpose of holding claims listed below, situated in the Mineral Creek Mining District, Pinal County, Arizona;

that the said mining claims are contiguous and are consolidated into one group for common development;

that between the 28th day of August 1992, and the 31st day of August, 1992, at least five thousand seven hundred dollars (\$5,700) worth of work and improvements were done and performed on said claims. Such work and improvements were made by and at the expense of ASARCO Incorporated, owner of said claims, for the purpose of complying with the laws of the United States pertaining to annual assessment work, and consisted of drilling drill hole No. 1216 from the surface to a depth of 400 feet.

Said diamond drill work was performed by Drilling Services Company, contractor. Road construction and repair was performed by employees of ASARCO.

The location notices of the following claims are located in Sections 29, 30, and 31, Township 3 South, Range 4 East, G. & S. R. B. & M.

3037
3151

ORIGINAL LOCATION NOTICE

<u>Claim</u>	<u>Book or Docket</u>	<u>Page</u>	<u>BLM Serial No. (AMC)</u>
Elder 3	1671	022	303735
Elder 4	1671	024	303736
Elder 5	1671	026	303737
Elder 6	1671	028	303738
Elder 7	1671	030	303739
Elder 8	1671	032	303740
Elder 9	1671	034	303741
Elder 10	1671	036	303742
Elder 11	1671	038	303743
Elder 12	1671	040	303744
Elder 13	1671	042	303745
Elder 15	1671	046	303747
Elder 16	1671	048	303748
Elder 17	1671	050	303749
Elder 18	1671	052	303750
Elder 19	1671	054	303751
Elder 20	1671	056	303752
Elder 21	1671	058	303753
Elder 22	1671	060	303754
Elder 23	1671	062	303755
Elder 24	1671	064	303756
Elder 30	1671	076	303762
Elder 31	1671	078	303763
Elder 32	1671	080	303764
Elder 33	1671	082	303765
Elder 34	1671	084	303766
Elder 35	1671	086	303767
Elder 36	1671	088	303768
Elder 37	1671	090	303769
Elder 38	1671	092	303770
Elder 39	1671	094	303771
Elder 48	1671	096	303772
Elder 49	1671	098	303773
Elder 50	1671	100	303774
Elder 51	1671	102	303775
Elder 52	1671	104	303776
Elder 53	1671	106	303777
Elder 54	1671	108	303778
Elder 55	1671	110	303779
Elder 56	1671	112	303780
Elder 57	1671	114	303781

RECEIVED
 B.L.M. AZ STATE OFFICE
 PHOENIX, ARIZONA
 Dec 15 2 32 PM '92

41
 Bay
 (11)

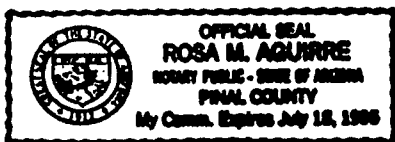
ORIGINAL AND AMENDED LOCATION NOTICES

<u>Claim</u>	<u>Book or Docket</u>	<u>Page</u>	<u>BLM Serial No. (AMC)</u>
Elder 2	1752	867	315170
Elder 40	1752	869	315171
Elder 41	1752	871	315172
Elder 42	1752	873	315173
Elder 43	1752	875	315174
Elder 44	1752	877	315175
Elder 45	1752	879	315176
Elder 46	1752	881	315177
Elder 47	1752	883	315178
Elder 58	1752	885	315179
Elder 59	1752	887	315180
Elder 60	1752	889	315181
Elder 61	1752	891	315182
Elder 62	1752	893	315183
Elder 63	1752	895	315184
Elder 64	1752	897	315185
Elder 65	1752	899	315186

Edward C. John
 E. C. John for ASARCO Incorporated

RECEIVED
 BLM AZ STATE OFFICE
 PHOENIX, ARIZONA
 Dec 15 2 32 PM '92

SUBSCRIBED and Sworn to before me this 23rd day of
November, 1992.



Rosa M. Aguirre
 Notary Public

17
 17
 17

303735

315170

Sp
41

AFFIDAVIT OF LABOR PERFORMED
AND IMPROVEMENTS MADE

RECEIVED
B.L.M. AZ STATE OFFICE
NOV 21 11 15 AM '91
PHOENIX, ARIZONA

STATE OF ARIZONA)
) ss
COUNTY OF PINAL)

E. C. John, acting for ASARCO Incorporated, claimant, being first duly sworn, deposes and says that he is a citizen of the United States, more than eighteen years of age and resides at Kearny in Pinal County, State of Arizona, and is personally acquainted with the claims listed below;

that the required annual work and/or improvements have been completed for the benefit of, and for the purpose of holding claims listed below, situated in the Mineral Creak Mining District, Pinal County, Arizona;

that between the 20th day of June, 1991, and the 3rd day of July, 1991, at least six thousand five hundred (\$6500) worth of work and improvements were done and performed to benefit said claims. Such work and improvements were made by and at the expense of ASARCO Incorporated, owner of said claims, for the purpose of complying with the laws of the United States pertaining to annual assessment work, and consisted of drilling drill hole No. 1183 from a depth of 0 feet to a depth of 400 feet.

Said diamond drill work was performed by Drilling Services Company, contractor. Road repairs were completed by ASARCO employees.

The location notices of the following claims are located in Section 34, Township 2 South, Range 13 East, G. & S. R. B. & M.

3037
3151

ORIGINAL LOCATION NOTICE

<u>Claim</u>	<u>Book or Docket</u>	<u>Page</u>	<u>BLM Serial No. (AMC)</u>
Elder 3	1671	022	303735
Elder 4	1671	024	303736
Elder 5	1671	026	303737
Elder 6	1671	028	303738
Elder 7	1671	030	303739
Elder 8	1671	032	303740
Elder 9	1671	034	303741
Elder 10	1671	036	303742
Elder 11	1671	038	303743
Elder 12	1671	040	303744
Elder 13	1671	042	303745
Elder 14	1671	044	303746
Elder 15	1671	046	303747
Elder 16	1671	048	303748
Elder 17	1671	050	303749
Elder 18	1671	052	303750
Elder 19	1671	054	303751
Elder 20	1671	056	303752
Elder 21	1671	058	303753
Elder 22	1671	060	303754
Elder 23	1671	062	303755
Elder 24	1671	064	303756
Elder 25	1671	066	309757
Elder 26	1671	068	303758
Elder 27	1671	070	303759
Elder 28	1671	072	303760
Elder 29	1671	074	303761
Elder 30	1671	076	303762
Elder 31	1671	078	303763
Elder 32	1671	080	303764
Elder 33	1671	082	303765
Elder 34	1671	084	303766
Elder 35	1671	086	303767
Elder 36	1671	088	303768
Elder 37	1671	090	303769
Elder 38	1671	092	303770
Elder 39	1671	094	303771
Elder 48	1671	096	303772
Elder 49	1671	098	303773
Elder 50	1671	100	303774
Elder 51	1671	102	303775
Elder 52	1671	104	303776
Elder 53	1671	106	303777
Elder 54	1671	108	303778
Elder 55	1671	110	303779
Elder 56	1671	112	303780
Elder 57	1671	114	303781

RECEIVED
 BLM, AZ STATE OFFICE
 NOV 21 11 25 AM '91
 PHOENIX, ARIZONA

ORIGINAL AND AMENDED LOCATION NOTICES

<u>Claim</u>	<u>Book or Docket</u>	<u>Page</u>	<u>BLM Serial No. (AMC)</u>
Elder 2	1752	867	315170
Elder 40	1752	869	315171
Elder 41	1752	871	315172
Elder 42	1752	873	315173
Elder 43	1752	875	315174
Elder 44	1752	877	315175
Elder 45	1752	879	315176
Elder 46	1752	881	315177
Elder 47	1752	883	315178
Elder 58	1752	885	315179
Elder 59	1752	887	315180
Elder 60	1752	889	315181
Elder 61	1752	891	315182
Elder 62	1752	893	315183
Elder 63	1752	895	315184
Elder 64	1752	897	315185
Elder 65	1752	899	315186

Edward C. John
 E.C. John for ASARCO Incorporated

SUBSCRIBED and Sworn to before me this 25th day
 of November, 1991.



Rosa M. Aguirre
 Notary Public

RECEIVED
 B.L.M. AZ STATE OFFICE
 NOV 21 11 15 AM '91
 PHOENIX, ARIZONA

NOTICE!!

These documents have been scanned!

Do not place un-scanned documents beneath this notice!

Do not remove this notice from this file!

GPO Jacket No. 560-102
Print Order 61540
Rise Business Services, LLC
Job=AZ15 7/29/2019



Box Number= AZ15187



Claim Begin-End: AMC315170-AMC315186

5 Miscellaneous



AZ15187-4

AMC314626-AMC325895

**NO
DOCUMENTS
FOUND**

NO DOCUMENTS FOUND
NO DOCUMENTS FOUND

NOTICE!!

These documents have been scanned!

Do not place un-scanned documents beneath this notice!

Do not remove this notice from this file!

GPO Jacket No. 560-102
Print Order 61540
Rise Business Services, LLC
Job=AZ15 7/29/2019



Box Number= AZ15187



Claim Begin-End: AMC315170-AMC315186

6 Location Notices-Amendments and Supporting Documents



AZ15187-4 AMC314626-AMC325895

MINING CLAIMS MILL OR TUNNEL SITES
STATUS REPORT

* Lead Serial No. A MC 315170 * Township(s) 3S .. 4S

* Lode Claims 17 * Range(s) 14E 14E

Placer Claims _____ * Section(s) 30, ~~31, 32~~ 31 6

Association Placers _____

Not Enough Locators _____ * General Jurisdiction of:

Mill Sites _____ BLM National Forest _____

Tunnel Sites _____ * Code 669

STATUS CHECKED: MTP ORCA BY (V)

* Relocations _____ * PRIVATE/STATE Surface (Code 880 PX)

all claims

* Timely Filed yes _____

* Claims Partially Void: Fee Withdrawn _____

#46, 47, 64, 65 portions within

section 6, T4S R14E

* Fee: Correct yes _____ * Claims Void: Fee _____ Withdrawn _____

Shortage _____

Overage _____

Refund _____

Authorized _____

* Over-the-Counter _____

Mail _____ Wilderness Area _____

DEL TIERRA ENGINEERING & MINING CORP.


HARVEY W. SMITH, E.M. PRESIDENT

Registered Mining Engineer
U.S. Approved Title Abstracter

U.S. Mineral Surveyor
Registered Land Surveyor

4310 North Brown Avenue / Suite 3 Scottsdale, Arizona 85251
Tel. 602 / 946-3996

June 20, 1991



U. S. Department of the Interior
Bureau of Land Management
P. O. Box 16563
Phoenix, AZ 85011

Gentlemen:

Enclosed are 17 original lode claim location notices, with 2 maps. These location notices have been filed with the Pinal County Recorder's Office as indicated and pertain to the following claims:

ELDER #s 2, 40-47 and 58-65 lodes

We are enclosing our check in the amount of \$ 170.00 representing the fee for filing based on \$ 10.00 per claim for these 17 original locations.

Please advise when filing has been completed and the B.L.M. serial numbers assigned to these claims.

Sincerely,

Harvey W. Smith, E.M.
President

HWS/hm

Enclosures



STATE OF ARIZONA

210/4

ss. 7752-867

COUNTY OF PINAL

Recorded at the request of:
Del Tierra Engineering & Mining Corp.

4310 N. Brown Ave # 3 next 16
Scottsdale, AZ 85251



OFFICIAL RECORDS OF
PINAL COUNTY RECORDER
KATHLEEN C. FELIX

DATE: 12JUN91 TIME: 1000
FEE: \$5.00 \$4.00 \$.00
PAGES: 002
DOCKET: 1752 PAGE: 867
INSTRUMENT # 012190

RECEIVED
ARIZONA STATE OFFICE
JUN 27 10 28 AM '91

NOTICE OF MINING LOCATION
LODE CLAIM

NOTICE IS HEREBY GIVEN THAT ASARCO Incorporated, Ray Unit, hereby claims the land hereinafter described as a Lode Mining Claim, under and pursuant to the laws of the United States of America and the State of Arizona, having discovered a lode, vein or deposit of valuable minerals within the limits of this claim as hereinafter established.

THE NAME of the claim is ELDER # 2 lode.

THAT THE EXTENT of this claim is 1,500 feet in length and 300 feet along the surface in width, claiming 150 feet on each side of the center line. The "location monument," at which a copy of this notice is posted, is on the center line, 10 feet from the EAST end center; thence in length 1,490 feet in a WEST direction and 10 feet in a EAST direction. The general course of this claim is East to West.

THE UNDERSIGNED has distinctly marked the said location on the ground, so that its surface boundaries may be readily traced, by six substantial posts at least 2" x 2" x 4'6", one at each corner and one at each end center, each so marked or inscribed as to indicate the intended location.

SAID CLAIM is situated in the Mineral Creek Mining District, Pinal County, State of Arizona, and is more particularly described as follows:

BEGINNING at the Northeast corner monument, which is located North 3300 feet and West 1860 feet from the section corner of Sections 29, 30, 31 & 32, T.3 S., R.14 E., Gila & Salt River Meridian; thence,

29/038/14 E
30/038/14 E
31/038/14 E
33/038/14 E

- 150 feet South to the East end center; thence
- 150 feet South to the S.E. corner; thence
- 1,500 feet West to the S.W. corner; thence
- 150 feet North to the West end center; thence
- 150 feet North to the N.W. corner; thence
- 1,500 feet East to the point and place of beginning.

Said claim is located in the:

- NE 1/4 of Sec. 30, Twp. 3 S., Range 14 E.
 - NW 1/4 of Sec. 30, Twp. 3 S., Range 14 E.
 - 1/4 of Sec. 30, Twp. 3 S., Range 14 E.
 - 1/4 of Sec. 30, Twp. 3 S., Range 14 E.
- Gila and Salt River Meridian.

Dated and posted on the ground this 4th day of April, 1991

LOCATOR: ASARCO Incorporated
Ray Unit
P. O. Box 8
Hayden, AZ 85235

By: Gary L. Shaw
Agent

A MC 315170

RECEIVED
 JUN
 ARIZONA STATE OFFICE

A MC 315170

JUN 27 10 28 AM '91

MINING CLAIMS

of

ASARCO INCORPORATED
 Ray Unit
 P. O. Box 8
 Hayden, AZ 85235

known as

ELDER #s 2 - 29 lodes

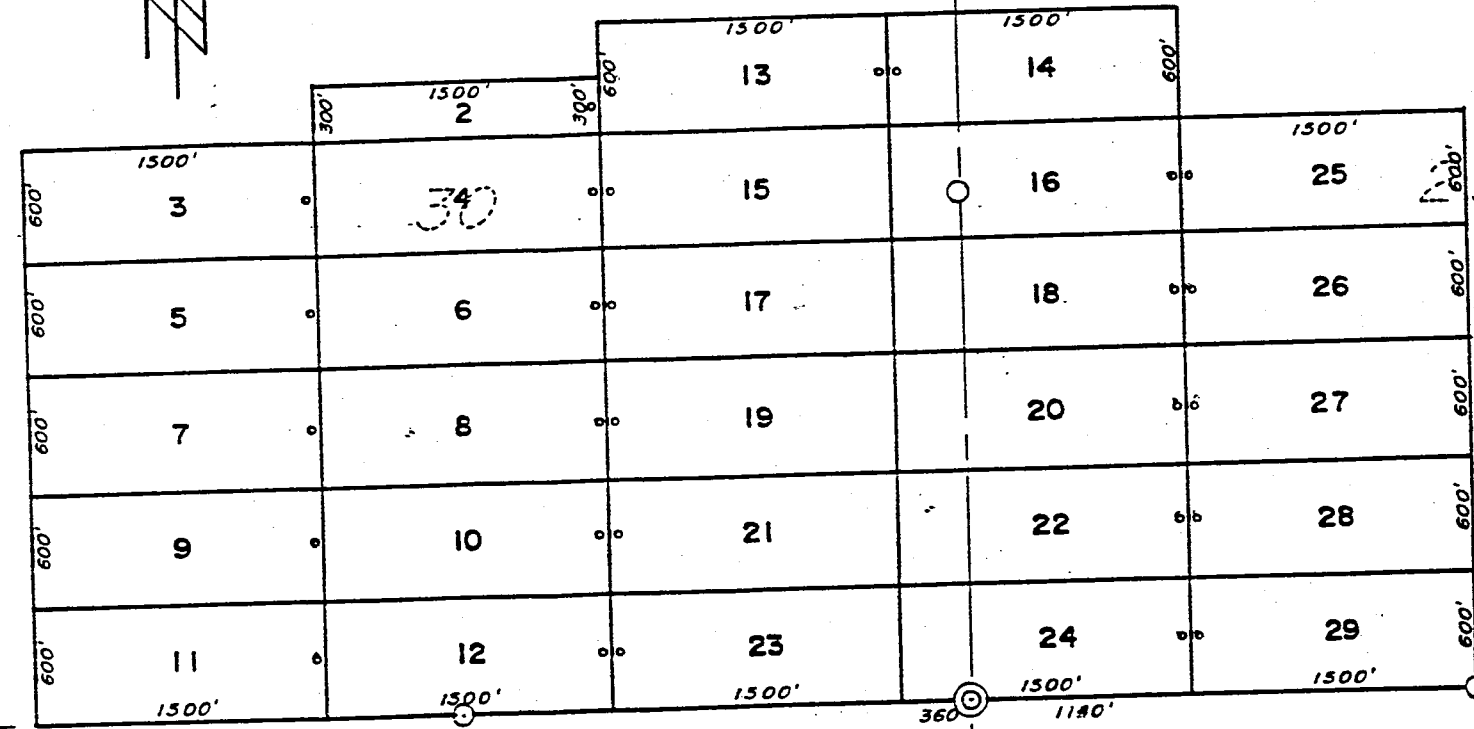
situate in

Sections 29 & 30,
 T.3 S., R.14 E., G.& S.R.M.

Pinal County Arizona
 Scale 1" = 1000' Apr. 3, 1991

Surveyed by:
 Harvey W. Smith, E.M.
 Del Tierra Engineering
 & Mining Corporation

Note: o - denotes location mon.
 All mons. are 2" x 2" x 4'6"
 wood posts



~~17260~~

R. 13 E.
 R. 14 E.

31

32

RECEIVED
ARIZONA STATE OFFICE

JUN 27 10 28 AM '91

30

29

R. 13 E.
R. 14 E.

25

36

32

600'	1320'	1320'	1320'	1320'	600'
600'	30	31	48	49	600'
600'	32	33	50	51	600'
600'	34	35	52	53	600'
600'	36	37	54	55	600'
600'	38	39	56	57	600'
600'	40	41	58	59	600'
600'	42	43	60	61	600'
600'	44	45	62	63	600'
600'	46	47	64	65	600'
600'	1320'	1320'	1320'	1320'	600'



MINING CLAIMS
of
ASARCO INCORPORATED
Ray Unit
P. O. Box 8
Hayden, AZ 85235
known as
ELDER #s 30 - 65 lodes
situate in
Section 31,
T.3 S., R.14 E., G.& S.R.M.

Pinal County Arizona
Scale 1" = 1000' Apr. 3, 1991

Surveyed by:
Harvey W. Smith, E.M.
Del Tierra Engineering
& Mining Corporation

Note: o - denotes location mon.
All mons. are 2" x 2" x 4'6"
wood posts

T. 3 S.
T. 4 S.

5

5

STATE OF ARIZONA

752-869

COUNTY OF PINAL

ss.

Recorded at the request of:
Del Tierra Engineering & Mining Corp.



OFFICIAL RECORDS OF
PINAL COUNTY RECORDER
KATHLEEN C. FELIX

DATE: 12JUN91 TIME: 1000
FEE: \$5.00 \$4.00 \$.00
PAGES: 002
DOCKET: 1752 PAGE: 869
INSTRUMENT # 012191

RECEIVED
ARIZONA PUBLIC OFFICE
JUN 27 10 30 AM '91

NOTICE OF MINING LOCATION
LODE CLAIM

NOTICE IS HEREBY GIVEN THAT ASARCO Incorporated, Ray Unit, hereby claims the land hereinafter described as a Lode Mining Claim, under and pursuant to the laws of the United States of America and the State of Arizona, having discovered a lode, vein or deposit of valuable minerals within the limits of this claim as hereinafter established.

THE NAME of the claim is ELDER # 40 lode.

THAT THE EXTENT of this claim is 1,320 feet in length and 600 feet along the surface in width, claiming 300 feet on each side of the center line. The "location monument," at which a copy of this notice is posted, is on the center line, 10 feet from the EAST end center; thence in length 1,310 feet in a WEST direction and 10 feet in a EAST direction. The general course of this claim is East to West.

THE UNDERSIGNED has distinctly marked the said location on the ground, so that its surface boundaries may be readily traced, by six substantial posts at least 2" x 2" x 4'6", one at each corner and one at each end center, each so marked or inscribed as to indicate the intended location.

SAID CLAIM is situated in the Mineral Creek Mining District, Pinal County, State of Arizona, and is more particularly described as follows:

BEGINNING at the Northeast corner monument, which is located South 3000 feet and West 2960 feet from the section corner of Sections 29, 30, 31 & 32, T.3 S., R.14 E., Gila & Salt River Meridian; thence, 29/03N/14E N
300 feet South to the East end center; thence 30/03S/14E N
300 feet South to the S.E. corner; thence 31/03A/14E N
1,320 feet West to the S.W. corner; thence 32/03S/14E N
300 feet North to the West end center; thence
300 feet North to the N.W. corner; thence
1,320 feet East to the point and place of beginning.

Said claim is located in the:
SW 1/4 of Sec. 31, Twp. 3 S., Range 14 E.
1/4 of Sec. 31, Twp. 3 S., Range 14 E.
1/4 of Sec. 31, Twp. 3 S., Range 14 E.
1/4 of Sec. 31, Twp. 3 S., Range 14 E.
Gila and Salt River Meridian.

Dated and posted on the ground this 2nd day of April, 1991

LOCATOR: ASARCO Incorporated
Ray Unit
P. O. Box 8
Hayden, AZ 85235

By: Gary L. New
Agent

REC 315171

25/4


1752-871

STATE OF ARIZONA

COUNTY OF PINAL

ss.

Recorded at the request of:
Del Tierra Engineering & Mining Corp.

 OFFICIAL RECORDS OF
PINAL COUNTY RECORDER
KATHLEEN C. FELIX

DATE: 12JUN91 TIME: 1000
FEE: \$5.00 \$4.00 \$.00
PAGES: 002
DOCKET: 1752 PAGE: 871
INSTRUMENT # 012192

RECEIVED
PINAL COUNTY RECORDER
ARIZONA COUNTY OFFICE
JUN 27 10 30 AM '91

NOTICE OF MINING LOCATION
LODE CLAIM

NOTICE IS HEREBY GIVEN THAT ASARCO Incorporated, Ray Unit, hereby claims the land hereinafter described as a Lode Mining Claim, under and pursuant to the laws of the United States of America and the State of Arizona, having discovered a lode, vein or deposit of valuable minerals within the limits of this claim as hereinafter established.

THE NAME of the claim is ELDER # 41 lode.

THAT THE EXTENT of this claim is 1,320 feet in length and 600 feet along the surface in width, claiming 300 feet on each side of the center line. The "location monument," at which a copy of this notice is posted, is on the center line, 10 feet from the WEST end center; thence in length 1,310 feet in an EAST direction and 10 feet in a WEST direction. The general course of this claim is East to West.

THE UNDERSIGNED has distinctly marked the said location on the ground, so that its surface boundaries may be readily traced, by six substantial posts at least 2" x 2" x 4'6", one at each corner and one at each end center, each so marked or inscribed as to indicate the intended location.

SAID CLAIM is situated in the Mineral Creek Mining District, Pinal County, State of Arizona, and is more particularly described as follows:

BEGINNING at the Northeast corner monument, which is located South 3000 feet and West 2640 feet from the section corner of Sections 29, 30, 31 & 32, T.3 S., R.14 E., Gila & Salt River Meridian; thence,

- 300 feet South to the East end center; thence
- 300 feet South to the S.E. corner; thence
- 1,320 feet West to the S.W. corner; thence
- 300 feet North to the West end center; thence
- 300 feet North to the N.W. corner; thence
- 1,320 feet East to the point and place of beginning.

29/030/14E N
30/030/14E N
31/030/14E N
32/030/14E N

Said claim is located in the:

- SW 1/4 of Sec. 31, Twp. 3 S., Range 14 E.
 - 1/4 of Sec. 31, Twp. 3 S., Range 14 E.
 - 1/4 of Sec. 31, Twp. 3 S., Range 14 E.
 - 1/4 of Sec. 31, Twp. 3 S., Range 14 E.
- Gila and Salt River Meridian.

Dated and posted on the ground this 2nd day of April, 1991

LOCATOR: ASARCO Incorporated
Ray Unit
P. O. Box 8
Hayden, AZ 85235

By: Gary L. Shaw
Agent

A MC 315172

1752-873

STATE OF ARIZONA

ss.

COUNTY OF PINAL

Recorded at the request of:
Del Tierra Engineering & Mining Corp.



OFFICIAL RECORDS OF
PINAL COUNTY RECORDER
KATHLEEN C. FELIX

DATE: 12 JUN 91 TIME: 1000
FEE: \$5.00 \$4.00 \$.00
PAGES: 002
DOCKET: 1752 PAGE: 873
INSTRUMENT # 012193

RECEIVED
PINAL COUNTY RECORDER
ARIZONA COUNTY OFFICE

JUN 27 10 30 AM '91

NOTICE OF MINING LOCATION
LODE CLAIM

NOTICE IS HEREBY GIVEN THAT ASARCO Incorporated, Ray Unit, hereby claims the land hereinafter described as a Lode Mining Claim, under and pursuant to the laws of the United States of America and the State of Arizona, having discovered a lode, vein or deposit of valuable minerals within the limits of this claim as hereinafter established.

THE NAME of the claim is ELDER # 42 lode.

THAT THE EXTENT of this claim is 1,320 feet in length and 600 feet along the surface in width, claiming 300 feet on each side of the center line. The "location monument," at which a copy of this notice is posted, is on the center line, 10 feet from the EAST end center; thence in length 1,310 feet in a WEST direction and 10 feet in a EAST direction. The general course of this claim is East to West.

THE UNDERSIGNED has distinctly marked the said location on the ground, so that its surface boundaries may be readily traced, by six substantial posts at least 2" x 2" x 4'6", one at each corner and one at each end center, each so marked or inscribed as to indicate the intended location.

SAID CLAIM is situated in the Mineral Creek Mining District, Pinal County, State of Arizona, and is more particularly described as follows:

BEGINNING at the Northeast corner monument, which is located South 3600 feet and West 3960 feet from the section corner of Sections 29, 30, 31 & 32, T.3 S., R.14 E., Gila & Salt River Meridian; thence,

- 300 feet South to the East end center; thence
- 300 feet South to the S.E. corner; thence
- 1,320 feet West to the S.W. corner; thence
- 300 feet North to the West end center; thence
- 300 feet North to the N.W. corner; thence
- 1,320 feet East to the point and place of beginning.

29/03/1400
30/02/1400
31/02/1400
32/02/1400

Said claim is located in the:

- SW 1/4 of Sec. 31, Twp. 3 S., Range 14 E.
 - 1/4 of Sec. 31, Twp. 3 S., Range 14 E.
 - 1/4 of Sec. 31, Twp. 3 S., Range 14 E.
 - 1/4 of Sec. 31, Twp. 3 S., Range 14 E.
- Gila and Salt River Meridian.

Dated and posted on the ground this 2nd day of April, 1991

LOCATOR: ASARCO Incorporated
Ray Unit
P. O. Box 8
Hayden, AZ 85235

By: Gay L. Shaw
Agent

A MC 315173

STATE OF ARIZONA

1752-875

COUNTY OF PINAL

ss.

Recorded at the request of:
Del Tierra Engineering & Mining Corp.

OFFICIAL RECORDS OF
PINAL COUNTY RECORDER
KATHLEEN C. FELIX

DATE: 12JUN91 TIME: 1000
 FEE: \$5.00 \$4.00 \$.00
 PAGES: 002
 DOCKET: 1752 PAGE: 875
 INSTRUMENT # 012194

RECEIVED
 ARIZONA STATE OFFICE
 JUN 27 10 30 AM '91

NOTICE OF MINING LOCATION
 LODE CLAIM

NOTICE IS HEREBY GIVEN THAT ASARCO Incorporated, Ray Unit, hereby claims the land hereinafter described as a Lode Mining Claim, under and pursuant to the laws of the United States of America and the State of Arizona, having discovered a lode, vein or deposit of valuable minerals within the limits of this claim as hereinafter established.

THE NAME of the claim is ELDER # 43 lode.

THAT THE EXTENT of this claim is 1,320 feet in length and 600 feet along the surface in width, claiming 300 feet on each side of the center line. The "location monument," at which a copy of this notice is posted, is on the center line, 10 feet from the WEST end center; thence in length 1,310 feet in an EAST direction and 10 feet in a WEST direction. The general course of this claim is East to West.

THE UNDERSIGNED has distinctly marked the said location on the ground, so that its surface boundaries may be readily traced, by six substantial posts at least 2" x 2" x 4'6", one at each corner and one at each end center, each so marked or inscribed as to indicate the intended location.

SAID CLAIM is situated in the Mineral Creek Mining District, Pinal County, State of Arizona, and is more particularly described as follows:

BEGINNING at the Northeast corner monument, which is located South 3600 feet and West 2640 feet from the section corner of Sections 29, 30, 31 & 32, T.3 S., R.14 E., Gila & Salt River Meridian; thence,

300 feet	South	to the East end center; thence	29/030/14E N
300 feet	South	to the S.E. corner; thence	30/030/14E N
1,320 feet	West	to the S.W. corner; thence	31/030/14E N
300 feet	North	to the West end center; thence	32/030/14E N
300 feet	North	to the N.W. corner; thence	
1,320 feet	East	to the point and place of beginning.	

Said claim is located in the:

SW 1/4 of Sec. 31, Twp. 3 S., Range 14 E.
 1/4 of Sec. 31, Twp. 3 S., Range 14 E.
 1/4 of Sec. 31, Twp. 3 S., Range 14 E.
 1/4 of Sec. 31, Twp. 3 S., Range 14 E.
 Gila and Salt River Meridian.

Dated and posted on the ground this 2nd day of April, 1991

LOCATOR: ASARCO Incorporated
 Ray Unit
 P. O. Box 8
 Hayden, AZ 85235

By: Gary L. New
 Agent

A MC 315174

STATE OF ARIZONA)

1752-877

COUNTY OF PINAL)

ss.

Recorded at the request of:
Del Tierra Engineering & Mining Corp.

OFFICIAL RECORDS OF
PINAL COUNTY RECORDER
KATHLEEN C. FELIX

DATE: 12JUN91 TIME: 1000
FEE: \$5.00 \$4.00 \$.00
PAGES: 002
DOCKET: 1752 PAGE: 877
INSTRUMENT # 012195

RECEIVED
PINAL COUNTY RECORDER
ARIZONA STATE OFFICE
JUN 27 10 30 AM '91

NOTICE OF MINING LOCATION
LODE CLAIM

NOTICE IS HEREBY GIVEN THAT ASARCO Incorporated, Ray Unit, hereby claims the land hereinafter described as a Lode Mining Claim, under and pursuant to the laws of the United States of America and the State of Arizona, having discovered a lode, vein or deposit of valuable minerals within the limits of this claim as hereinafter established.

THE NAME of the claim is ELDER # 44 lode.

THAT THE EXTENT of this claim is 1,320 feet in length and 600 feet along the surface in width, claiming 300 feet on each side of the center line. The "location monument," at which a copy of this notice is posted, is on the center line, 10 feet from the EAST end center; thence in length 1,310 feet in a WEST direction and 10 feet in a EAST direction. The general course of this claim is East to West.

THE UNDERSIGNED has distinctly marked the said location on the ground, so that its surface boundaries may be readily traced, by six substantial posts at least 2" x 2" x 4'6", one at each corner and one at each end center, each so marked or inscribed as to indicate the intended location.

SAID CLAIM is situated in the Mineral Creek Mining District, Pinal County, State of Arizona, and is more particularly described as follows:

BEGINNING at the Northeast corner monument, which is located South 4200 feet and West 3960 feet from the section corner of Sections 29, 30, 31 & 32, T.3 S., R.14 E., Gila & Salt River Meridian; thence,

- 300 feet South to the East end center; thence
- 300 feet South to the S.E. corner; thence
- 1,320 feet West to the S.W. corner; thence
- 300 feet North to the West end center; thence
- 300 feet North to the N.W. corner; thence
- 1,320 feet East to the point and place of beginning.

29/030/14E N
30/030/14E N
31/030/14E N
32/030/14E N

Said claim is located in the:

- SW 1/4 of Sec. 31, Twp. 3 S., Range 14 E.
 - 1/4 of Sec. 31, Twp. 3 S., Range 14 E.
 - 1/4 of Sec. 31, Twp. 3 S., Range 14 E.
 - 1/4 of Sec. 31, Twp. 3 S., Range 14 E.
- Gila and Salt River Meridian.

Dated and posted on the ground this 2nd day of April, 1991

LOCATOR: ASARCO Incorporated
Ray Unit
P. O. Box 8
Hayden, AZ 85235

By: Gary L. Shew
Agent

A MC 315175

②5/4

1/52-819

STATE OF ARIZONA

ss.

COUNTY OF PINAL

Recorded at the request of:
Del Tierra Engineering & Mining Corp.



OFFICIAL RECORDS OF
PINAL COUNTY RECORDER
KATHLEEN C. FELIX

DATE: 12JUN91 TIME: 1000
FEE: \$5.00 \$4.00 \$.00
PAGES: 002
DOCKET: 1752 PAGE: 879
INSTRUMENT # 012196

RECEIVED
ARIZONA STATE OFFICE
JUN 27 10 30 AM '91

NOTICE OF MINING LOCATION
LODE CLAIM

NOTICE IS HEREBY GIVEN THAT ASARCO Incorporated, Ray Unit, hereby claims the land hereinafter described as a Lode Mining Claim, under and pursuant to the laws of the United States of America and the State of Arizona, having discovered a lode, vein or deposit of valuable minerals within the limits of this claim as hereinafter established.

THE NAME of the claim is ELDER # 45 lode.

THAT THE EXTENT of this claim is 1,320 feet in length and 600 feet along the surface in width, claiming 300 feet on each side of the center line. The "location monument," at which a copy of this notice is posted, is on the center line, 10 feet from the WEST end center; thence in length 1,310 feet in a EAST direction and 10 feet in a WEST direction. The general course of this claim is East to West.

THE UNDERSIGNED has distinctly marked the said location on the ground, so that its surface boundaries may be readily traced, by six substantial posts at least 2" x 2" x 4'6", one at each corner and one at each end center, each so marked or inscribed as to indicate the intended location.

SAID CLAIM is situated in the Mineral Creek Mining District, Pinal County, State of Arizona, and is more particularly described as follows:

BEGINNING at the Northeast corner monument, which is located South 400 feet and West 2640 feet from the section corner of Sections 29, 30, 31 & 32, T.3 S., R.14 E., Gila & Salt River Meridian; thence,
300 feet South to the East end center; thence
300 feet South to the S.E. corner; thence
1,320 feet West to the S.W. corner; thence
300 feet North to the West end center; thence
300 feet North to the N.W. corner; thence
1,320 feet East to the point and place of beginning.

29/038/14 E N
30/ " / " " "
31/ " / " " "
32/ " / " " "

Said claim is located in the:
SW 1/4 of Sec. 31, Twp. 3 S., Range 14 E.
1/4 of Sec. 31, Twp. 3 S., Range 14 E.
1/4 of Sec. 31, Twp. 3 S., Range 14 E.
1/4 of Sec. 31, Twp. 3 S., Range 14 E.
Gila and Salt River Meridian.

Dated and posted on the ground this 2nd day of April, 1991

LOCATOR: ASARCO Incorporated
Ray Unit
P. O. Box 8
Hayden, AZ 85235

By: Ray L. New
Agent

A MC 315176

STATE OF ARIZONA

COUNTY OF PINAL

Recorded at the request of:
Del Tierra Engineering & Mining Corp.

1157-881

ss.



OFFICIAL RECORDS OF
PINAL COUNTY RECORDER
KATHLEEN C. FELIX

DATE: 12JUN91 TIME: 1000
FEE: \$5.00 \$4.00 \$.00
PAGES: 002
DOCKET: 1752 PAGE: 881
INSTRUMENT # 012197

RECEIVED
ARIZONA STATE OFFICE
JUN 27 10 30 AM '91

NOTICE OF MINING LOCATION
LODE CLAIM

NOTICE IS HEREBY GIVEN THAT ASARCO Incorporated, Ray Unit, hereby claims the land hereinafter described as a Lode Mining Claim, under and pursuant to the laws of the United States of America and the State of Arizona, having discovered a lode, vein or deposit of valuable minerals within the limits of this claim as hereinafter established.

THE NAME of the claim is ELDER # 46 lode.

THAT THE EXTENT of this claim is 1,320 feet in length and 600 feet along the surface in width, claiming 300 feet on each side of the center line. The "location monument," at which a copy of this notice is posted, is on the center line, 10 feet from the EAST end center; thence in length 1,310 feet in a WEST direction and 10 feet in a EAST direction. The general course of this claim is East to West.

THE UNDERSIGNED has distinctly marked the said location on the ground, so that its surface boundaries may be readily traced, by six substantial posts at least 2" x 2" x 4'6", one at each corner and one at each end center, each so marked or inscribed as to indicate the intended location.

SAID CLAIM is situated in the Mineral Creek Mining District, Pinal County, State of Arizona, and is more particularly described as follows:

BEGINNING at the Northeast corner monument, which is located South 4800 feet and West 3960 feet from the section corner of Sections 29, 30, 31 & 32, T.3 S., R.14 E., Gila & Salt River Meridian; thence,

300 feet South to the East end center; thence
300 feet South to the S.E. corner; thence
1,320 feet West to the S.W. corner; thence
300 feet North to the West end center; thence
300 feet North to the N.W. corner; thence
1,320 feet East to the point and place of beginning.

29/032/14E N
30/030/14E N
31/030/14E N
32/032/14E N

Said claim is located in the:

SW 1/4 of Sec. 31, Twp. 3 S., Range 14 E.
SW 1/4 of Sec. 31, Twp. 3 S., Range 14 E.
NW 1/4 of Sec. 6, Twp. 4 S., Range 14 E.
NW 1/4 of Sec. 6, Twp. 4 S., Range 14 E.
Gila and Salt River Meridian.

Dated and posted on the ground this 2nd day of April, 1991

LOCATOR: ASARCO Incorporated
Ray Unit
P. O. Box 8
Hayden, AZ 85235

By: [Signature]
Agent

A MC 315177

STATE OF ARIZONA } 1752-883

COUNTY OF PINAL } ss.
Recorded at the request of:
Del Tierra Engineering & Mining Corp.

OFFICIAL RECORDS OF
PINAL COUNTY RECORDER
KATHLEEN C. FELIX

DATE: 12JUN91 TIME: 1000
FEE: \$5.00 \$4.00 \$.00
PAGES: 002
DOCKET: 1752 PAGE: 883
INSTRUMENT # 012198

RECEIVED
ARIZONA STATE OFFICE
JUN 27 10 30 AM '91

NOTICE OF MINING LOCATION
LODE CLAIM

NOTICE IS HEREBY GIVEN THAT ASARCO Incorporated, Ray Unit, hereby claims the land hereinafter described as a Lode Mining Claim, under and pursuant to the laws of the United States of America and the State of Arizona, having discovered a lode, vein or deposit of valuable minerals within the limits of this claim as hereinafter established.

THE NAME of the claim is ELDER # 47 lode.

THAT THE EXTENT of this claim is 1,320 feet in length and 600 feet along the surface in width, claiming 300 feet on each side of the center line. The "location monument," at which a copy of this notice is posted, is on the center line, 10 feet from the WEST end center; thence in length 1,310 feet in an EAST direction and 10 feet in a WEST direction. The general course of this claim is East to West.

THE UNDERSIGNED has distinctly marked the said location on the ground, so that its surface boundaries may be readily traced, by six substantial posts at least 2" x 2" x 4'6", one at each corner and one at each end center, each so marked or inscribed as to indicate the intended location.

SAID CLAIM is situated in the Mineral Creek Mining District, Pinal County, State of Arizona, and is more particularly described as follows:

BEGINNING at the Northeast corner monument, which is located South 4800 feet and West 2640 feet from the section corner of Sections 29, 30, 31 & 32, T.3 S., R.14 E., Gila & Salt River Meridian; thence,

300 feet	South	to the East end center; thence
300 feet	South	to the S.E. corner; thence
1,320 feet	West	to the S.W. corner; thence
300 feet	North	to the West end center; thence
300 feet	North	to the N.W. corner; thence
1,320 feet	East	to the point and place of beginning.

29/03A/14E R
30/03A/14E R
31/03A/14E R
32/03A/14E R

Said claim is located in the:
SW 1/4 of Sec. 31, Twp. 3 S., Range 14 E.
NW 1/4 of Sec. 31, Twp. 3 S., Range 14 E.
NW 1/4 of Sec. 6, Twp. 4 S., Range 14 E.
NW 1/4 of Sec. 6, Twp. 4 S., Range 14 E.
Gila and Salt River Meridian.

Dated and posted on the ground this 2nd day of April, 1991

LOCATOR: ASARCO Incorporated
Ray Unit
P. O. Box 8
Hayden, AZ 85235

By: Gary L. Shew
Agent

254

1752-885

STATE OF ARIZONA

COUNTY OF PINAL

ss.

Recorded at the request of:
Del Tierra Engineering & Mining Corp.



OFFICIAL RECORDS OF
PINAL COUNTY RECORDER
KATHLEEN C. FELIX

DATE: 12JUN91 TIME: 1000
FEE: \$5.00 \$4.00 \$.00
PAGES: 002
DOCKET: 1752 PAGE: 885
INSTRUMENT # 012199

RECEIVED
BY
ARIZONA STATE OFFICE
JUN 27 10 32 AM '91

NOTICE OF MINING LOCATION
LODE CLAIM

NOTICE IS HEREBY GIVEN THAT ASARCO Incorporated, Ray Unit, hereby claims the land hereinafter described as a Lode Mining Claim, under and pursuant to the laws of the United States of America and the State of Arizona, having discovered a lode, vein or deposit of valuable minerals within the limits of this claim as hereinafter established.

THE NAME of the claim is ELDER # 58 lode.

THAT THE EXTENT of this claim is 1,320 feet in length and 600 feet along the surface in width, claiming 300 feet on each side of the center line. The "location monument," at which a copy of this notice is posted, is on the center line, 10 feet from the EAST end center; thence in length 1,310 feet in a WEST direction and 10 feet in a EAST direction. The general course of this claim is East to West.

THE UNDERSIGNED has distinctly marked the said location on the ground, so that its surface boundaries may be readily traced, by six substantial posts at least 2" x 2" x 4'6", one at each corner and one at each end center, each so marked or inscribed as to indicate the intended location.

SAID CLAIM is situated in the Mineral Creek Mining District, Pinal County, State of Arizona, and is more particularly described as follows:

BEGINNING at the Northeast corner monument, which is located South 3000 feet and West 1320 feet from the section corner of Sections 29, 30, 31 & 32, T.3 S., R.14 E., Gila & Salt River Meridian; thence, 291030/14E N
301030/14E N
311030/14E N
321030/14E N
300 feet South to the East end center; thence
300 feet South to the S.E. corner; thence
1,320 feet West to the S.W. corner; thence
300 feet North to the West end center; thence
300 feet North to the N.W. corner; thence
1,320 feet East to the point and place of beginning.

Said claim is located in the:
SE 1/4 of Sec. 31, Twp. 3 S., Range 14 E.
1/4 of Sec. 31, Twp. 3 S., Range 14 E.
1/4 of Sec. 31, Twp. 3 S., Range 14 E.
1/4 of Sec. 31, Twp. 3 S., Range 14 E.
Gila and Salt River Meridian.

Dated and posted on the ground this 2nd day of April, 1991

LOCATOR: ASARCO Incorporated
Ray Unit
P. O. Box 8
Hayden, AZ 85235

By: Gary L. Shew
Agent

25/4 1177-881
STATE OF ARIZONA

COUNTY OF PINAL

Recorded at the request of:
Del Tierra Engineering & Mining Corp.

ss.

OFFICIAL RECORDS OF
PINAL COUNTY RECORDER
KATHLEEN C. FELIX

DATE: 12JUN91 TIME: 1000
FEE: \$5.00 \$4.00 \$.00
PAGES: 002
DOCKET: 1752 PAGE: 887
INSTRUMENT # 012200

RECEIVED
PINAL COUNTY RECORDER
ARIZONA STATE OFFICE
JUN 27 10 32 AM '91

NOTICE OF MINING LOCATION
LODE CLAIM

NOTICE IS HEREBY GIVEN THAT ASARCO Incorporated, Ray Unit, hereby claims the land hereinafter described as a Lode Mining Claim, under and pursuant to the laws of the United States of America and the State of Arizona, having discovered a lode, vein or deposit of valuable minerals within the limits of this claim as hereinafter established.

THE NAME of the claim is ELDER # 59 lode.

THAT THE EXTENT of this claim is 1,320 feet in length and 600 feet along the surface in width, claiming 300 feet on each side of the center line. The "location monument," at which a copy of this notice is posted, is on the center line, 10 feet from the WEST end center; thence in length 1,310 feet in an EAST direction and 10 feet in a WEST direction. The general course of this claim is East to West.

THE UNDERSIGNED has distinctly marked the said location on the ground, so that its surface boundaries may be readily traced, by six substantial posts at least 2" x 2" x 4'6", one at each corner and one at each end center, each so marked or inscribed as to indicate the intended location.

SAID CLAIM is situated in the Mineral Creek Mining District, Pinal County, State of Arizona, and is more particularly described as follows:

BEGINNING at the Northeast corner monument, which is located South 300 feet and West -0- feet from the section corner of Sections 29, 30, 31 & 32, T.3 S., R.14 E., Gila & Salt River Meridian; thence,

- 300 feet South to the East end center; thence
- 300 feet South to the S.E. corner; thence
- 1,320 feet West to the S.W. corner; thence
- 300 feet North to the West end center; thence
- 300 feet North to the N.W. corner; thence
- 1,320 feet East to the point and place of beginning.

29/03A/14E N
30/03B/14E N
31/03B/14E N
32/03A/14E N

Said claim is located in the:

- SE 1/4 of Sec. 31, Twp. 3 S., Range 14 E.
 - 1/4 of Sec. 31, Twp. 3 S., Range 14 E.
 - 1/4 of Sec. 31, Twp. 3 S., Range 14 E.
 - 1/4 of Sec. 31, Twp. 3 S., Range 14 E.
- Gila and Salt River Meridian.

Dated and posted on the ground this 2nd day of April, 1991

LOCATOR: ASARCO Incorporated
Ray Unit
P. O. Box 8
Hayden, AZ 85235

By: Gay L. New
Agent

STATE OF ARIZONA

1752-889

COUNTY OF PINAL

ss.

Recorded at the request of:
Del Tierra Engineering & Mining Corp.

OFFICIAL RECORDS OF
PINAL COUNTY RECORDER
KATHLEEN C. FELIX

DATE: 12JUN91 TIME: 1000
FEE: \$5.00 \$4.00 \$.00
PAGES: 002
DOCKET: 1752 PAGE: 889
INSTRUMENT # 012201

RECEIVED
ARIZONA STATE OFFICE
JUN 27 10 32 AM '91

NOTICE OF MINING LOCATION
LODE CLAIM

NOTICE IS HEREBY GIVEN THAT ASARCO Incorporated, Ray Unit, hereby claims the land hereinafter described as a Lode Mining Claim, under and pursuant to the laws of the United States of America and the State of Arizona, having discovered a lode, vein or deposit of valuable minerals within the limits of this claim as hereinafter established.

THE NAME of the claim is ELDER # 60 lode. A

THAT THE EXTENT of this claim is 1,320 feet in length and 600 feet along the surface in width, claiming 300 feet on each side of the center line. The "location monument," at which a copy of this notice is posted, is on the center line, 10 feet from the EAST end center; thence in length 1,310 feet in a WEST direction and 10 feet in a EAST direction. The general course of this claim is East to West. 518

THE UNDERSIGNED has distinctly marked the said location on the ground, so that its surface boundaries may be readily traced, by six substantial posts at least 2" x 2" x 4'6", one at each corner and one at each end center, each so marked or inscribed as to indicate the intended location.

SAID CLAIM is situated in the Mineral Creek Mining District, Pinal County, State of Arizona, and is more particularly described as follows:

BEGINNING at the Northeast corner monument, which is located South 3600 feet and West 1320 feet from the section corner of Sections 29, 30, 31 & 32, T.3 S., R.14 E., Gila & Salt River Meridian; thence, 29 | 038 | 14 E #

300 feet	South	to the East end center; thence	30 " 1 " "
300 feet	South	to the S.E. corner; thence	31 " 1 " "
1,320 feet	West	to the S.W. corner; thence	32 " 1 " "
300 feet	North	to the West end center; thence	
300 feet	North	to the N.W. corner; thence	
1,320 feet	East	to the point and place of beginning.	

Said claim is located in the:

- SE 1/4 of Sec. 31, Twp. 3 S., Range 14 E.
 - 1/4 of Sec. 31, Twp. 3 S., Range 14 E.
 - 1/4 of Sec. 31, Twp. 3 S., Range 14 E.
 - 1/4 of Sec. 31, Twp. 3 S., Range 14 E.
- Gila and Salt River Meridian.

Dated and posted on the ground this 2nd day of April, 1991

LOCATOR: ASARCO Incorporated
Ray Unit
P. O. Box 8
Hayden, AZ 85235

By: Gay L. Shew
Agent

STATE OF ARIZONA

752-891

COUNTY OF PINAL

ss.

Recorded at the request of:
Del Tierra Engineering & Mining Corp.

OFFICIAL RECORDS OF
PINAL COUNTY RECORDER
KATHLEEN C. FELIX

DATE: 12JUN91 TIME: 1000
FEE: \$5.00 \$4.00 \$.00
PAGES: 002
DOCKET: 1752 PAGE: 891
INSTRUMENT # 012202

RECEIVED
ARIZONA STATE OFFICE
JUN 27 10 32 AM '91

NOTICE OF MINING LOCATION
LODE CLAIM

NOTICE IS HEREBY GIVEN THAT ASARCO Incorporated, Ray Unit, hereby claims the land hereinafter described as a Lode Mining Claim, under and pursuant to the laws of the United States of America and the State of Arizona, having discovered a lode, vein or deposit of valuable minerals within the limits of this claim as hereinafter established.

THE NAME of the claim is ELDER # 61 lode.

THAT THE EXTENT of this claim is 1,320 feet in length and 600 feet along the surface in width, claiming 300 feet on each side of the center line. The "location monument," at which a copy of this notice is posted, is on the center line, 10 feet from the WEST end center; thence in length 1,310 feet in a EAST direction and 10 feet in a WEST direction. The general course of this claim is East to West.

THE UNDERSIGNED has distinctly marked the said location on the ground, so that its surface boundaries may be readily traced, by six substantial posts at least 2" x 2" x 4'6", one at each corner and one at each end center, each so marked or inscribed as to indicate the intended location.

SAID CLAIM is situated in the Mineral Creek Mining District, Pinal County, State of Arizona, and is more particularly described as follows:

BEGINNING at the Northeast corner monument, which is located South 3000 feet and West -0- feet from the section corner of Sections 29, 30, 31 & 32, T.3 S., R.14 E., Gila & Salt River Meridian; thence,

300 feet	South	to the East end center; thence
300 feet	South	to the S.E. corner; thence
1,320 feet	West	to the S.W. corner; thence
300 feet	North	to the West end center; thence
300 feet	North	to the N.W. corner; thence
1,320 feet	East	to the point and place of beginning.

29/030/14 E N
30/030/14 E N
31/030/14 E N
32/030/14 E N

Said claim is located in the:

SE 1/4 of Sec. 31, Twp. 3 S., Range 14 E.
1/4 of Sec. 31, Twp. 3 S., Range 14 E.
1/4 of Sec. 31, Twp. 3 S., Range 14 E.
1/4 of Sec. 31, Twp. 3 S., Range 14 E.
Gila and Salt River Meridian.

Dated and posted on the ground this 2nd day of April, 1991

LOCATOR: ASARCO Incorporated
Ray Unit
P. O. Box 8
Hayden, AZ 85235

By: Say L Shew
Agent

STATE OF ARIZONA

1752-893

COUNTY OF PINAL

ss.

Recorded at the request of:
Del Tierra Engineering & Mining Corp.



OFFICIAL RECORDS OF
PINAL COUNTY RECORDER
KATHLEEN C. FELIX

DATE: 12JUN91 TIME: 1000
FEE: \$5.00 \$4.00 \$.00
PAGES: 002
DOCKET: 1752 PAGE: 893
INSTRUMENT # 012203

RECEIVED
BLM
ARIZONA STATE OFFICE

JUN 27 10 32 AM '91

NOTICE OF MINING LOCATION
LODE CLAIM

NOTICE IS HEREBY GIVEN THAT ASARCO Incorporated, Ray Unit, hereby claims the land hereinafter described as a Lode Mining Claim, under and pursuant to the laws of the United States of America and the State of Arizona, having discovered a lode, vein or deposit of valuable minerals within the limits of this claim as hereinafter established.

THE NAME of the claim is ELDER # 62 lode.

THAT THE EXTENT of this claim is 1,320 feet in length and 600 feet along the surface in width, claiming 300 feet on each side of the center line. The "location monument," at which a copy of this notice is posted, is on the center line, 10 feet from the EAST end center; thence in length 1,310 feet in a WEST direction and 10 feet in a EAST direction. The general course of this claim is East to West.

THE UNDERSIGNED has distinctly marked the said location on the ground, so that its surface boundaries may be readily traced, by six substantial posts at least 2" x 2" x 4'6", one at each corner and one at each end center, each so marked or inscribed as to indicate the intended location.

SAID CLAIM is situated in the Mineral Creek Mining District, Pinal County, State of Arizona, and is more particularly described as follows:

BEGINNING at the Northeast corner monument, which is located South 4200 feet and West 1320 feet from the section corner of Sections 29, 30, 31 & 32, T.3 S., R.14 E., Gila & Salt River Meridian; thence,

300 feet	South	to the East end center; thence	29 / 030 / 14 E D
300 feet	South	to the S.E. corner; thence	30 / " / " "
1,320 feet	West	to the S.W. corner; thence	31 / " / " "
300 feet	North	to the West end center; thence	32 / " / " "
300 feet	North	to the N.W. corner; thence	
1,320 feet	East	to the point and place of beginning.	

Said claim is located in the:

SE 1/4 of Sec. 31, Twp. 3 S., Range 14 E.
1/4 of Sec. 31, Twp. 3 S., Range 14 E.
1/4 of Sec. 31, Twp. 3 S., Range 14 E.
1/4 of Sec. 31, Twp. 3 S., Range 14 E.
Gila and Salt River Meridian.

Dated and posted on the ground this 2nd day of April, 1991

LOCATOR: ASARCO Incorporated
Ray Unit
P. O. Box 8
Hayden, AZ 85235

By: Ray L. Shaw
Agent

2514

1752-895

STATE OF ARIZONA }
COUNTY OF PINAL } ss.
Recorded at the request of:
Del Tierra Engineering & Mining Corp.

OFFICIAL RECORDS OF
PINAL COUNTY RECORDER
KATHLEEN C. FELIX

DATE: 12JUN91 TIME: 1000
FEE: \$5.00 \$4.00 \$.00
PAGES: 002
DOCKET: 1752 PAGE: 895
INSTRUMENT # 012204

RECEIVED
ARIZONA STATE OFFICE
JUN 27 10 33 AM '91

NOTICE OF MINING LOCATION
LODE CLAIM

NOTICE IS HEREBY GIVEN THAT ASARCO Incorporated, Ray Unit, hereby claims the land hereinafter described as a Lode Mining Claim, under and pursuant to the laws of the United States of America and the State of Arizona, having discovered a lode, vein or deposit of valuable minerals within the limits of this claim as hereinafter established.

THE NAME of the claim is ELDER # 63 lode.

THAT THE EXTENT of this claim is 1,320 feet in length and 600 feet along the surface in width, claiming 300 feet on each side of the center line. The "location monument," at which a copy of this notice is posted, is on the center line, 10 feet from the WEST end center; thence in length 1,310 feet in an EAST direction and 10 feet in a WEST direction. The general course of this claim is East to West.

THE UNDERSIGNED has distinctly marked the said location on the ground, so that its surface boundaries may be readily traced, by six substantial posts at least 2" x 2" x 4'6", one at each corner and one at each end center, each so marked or inscribed as to indicate the intended location.

SAID CLAIM is situated in the Mineral Creek Mining District, Pinal County, State of Arizona, and is more particularly described as follows:

BEGINNING at the Northeast corner monument, which is located South 4200 feet and West 0- feet from the section corner of Sections 29, 30, 31 & 32, T.3 S., R.14 E., Gila & Salt River Meridian; thence,

- 300 feet South to the East end center; thence
- 300 feet South to the S.E. corner; thence
- 1,320 feet West to the S.W. corner; thence
- 300 feet North to the West end center; thence
- 300 feet North to the N.W. corner; thence
- 1,320 feet East to the point and place of beginning.

29/03A/14 EN
30/03A/14 EN
31/03A/14 EN
32/03A/14 EN

Said claim is located in the:

- SE 1/4 of Sec. 31, Twp. 3 S., Range 14 E.
 - 1/4 of Sec. 31, Twp. 3 S., Range 14 E.
 - 1/4 of Sec. 31, Twp. 3 S., Range 14 E.
 - 1/4 of Sec. 31, Twp. 3 S., Range 14 E.
- Gila and Salt River Meridian.

Dated and posted on the ground this 2nd day of April, 1991

LOCATOR: ASARCO Incorporated
Ray Unit
P. O. Box 8
Hayden, AZ 85235

By: Ray L Shaw
Agent

A.M.C. 315184

STATE OF ARIZONA

752-897

COUNTY OF PINAL

ss.

Recorded at the request of:
Del Tierra Engineering & Mining Corp.

OFFICIAL RECORDS OF
PINAL COUNTY RECORDER
KATHLEEN C. FELIX

DATE: 12JUN91 TIME: 1000
FEE: \$5.00 \$4.00 \$.00
PAGES: 002
DOCKET: 1752 PAGE: 897
INSTRUMENT # 012205

RECEIVED
CLERK
ARIZONA STATE OFFICE
JUN 27 10 33 AM '91

NOTICE OF MINING LOCATION
LODE CLAIM

NOTICE IS HEREBY GIVEN THAT ASARCO Incorporated, Ray Unit, hereby claims the land hereinafter described as a Lode Mining Claim, under and pursuant to the laws of the United States of America and the State of Arizona, having discovered a lode, vein or deposit of valuable minerals within the limits of this claim as hereinafter established.

THE NAME of the claim is ELDER # 64 lode.

THAT THE EXTENT of this claim is 1,320 feet in length and 600 feet along the surface in width, claiming 300 feet on each side of the center line. The "location monument," at which a copy of this notice is posted, is on the center line, 10 feet from the EAST end center; thence in length 1,310 feet in a WEST direction and 10 feet in an EAST direction. The general course of this claim is East to West.

THE UNDERSIGNED has distinctly marked the said location on the ground, so that its surface boundaries may be readily traced, by six substantial posts at least 2" x 2" x 4'6", one at each corner and one at each end center, each so marked or inscribed as to indicate the intended location.

SAID CLAIM is situated in the Mineral Creek Mining District, Pinal County, State of Arizona, and is more particularly described as follows:

BEGINNING at the Northeast corner monument, which is located South 4800 feet and West 1320 feet from the section corner of Sections 29, 30, 31 & 32, T.3 S., R.14 E., Gila & Salt River Meridian; thence,

- 300 feet South to the East end center; thence
- 300 feet South to the S.E. corner; thence
- 1,320 feet West to the S.W. corner; thence
- 300 feet North to the West end center; thence
- 300 feet North to the N.W. corner; thence
- 1,320 feet East to the point and place of beginning.

29/03A/14E
30/03A/14E
31/03A/14E
32/03A/14E

Said claim is located in the:

- SE 1/4 of Sec. 31, Twp. 3 S., Range 14 E.
 - 1/4 of Sec. 31, Twp. 3 S., Range 14 E.
 - NE 1/4 of Sec. 6, Twp. 4 S., Range 14 E.
 - 1/4 of Sec. 6, Twp. 4 S., Range 14 E.
- Gila and Salt River Meridian.

A
H.C. 315185

Dated and posted on the ground this 2nd day of April, 1991


LOCATOR: ASARCO Incorporated
Ray Unit
P. O. Box 8
Hayden, AZ 85235

By: Gay L. Shaw
Agent

752-899

STATE OF ARIZONA)
COUNTY OF PINAL) ss.

Recorded at the request of:
Del Tierra Engineering & Mining Corp.

 OFFICIAL RECORDS OF
PINAL COUNTY RECORDER
KATHLEEN C. FELIX

DATE: 12JUN91 TIME: 1000
FEE: \$5.00 \$4.00 \$.00
PAGES: 002
DOCKET: 1752 PAGE: 899
INSTRUMENT # 012206

RECEIVED
JUN 27 10 33 AM '91
ARIZONA STATE OFFICE

NOTICE OF MINING LOCATION
LODE CLAIM

NOTICE IS HEREBY GIVEN THAT ASARCO Incorporated, Ray Unit, hereby claims the land hereinafter described as a Lode Mining Claim, under and pursuant to the laws of the United States of America and the State of Arizona, having discovered a lode, vein or deposit of valuable minerals within the limits of this claim as hereinafter established.

THE NAME of the claim is ELDER # 65 lode.

THAT THE EXTENT of this claim is 1,320 feet in length and 600 feet along the surface in width, claiming 300 feet on each side of the center line. The "location monument," at which a copy of this notice is posted, is on the center line, 10 feet from the WEST end center; thence in length 1,310 feet in an EAST direction and 10 feet in a WEST direction. The general course of this claim is East to West.

THE UNDERSIGNED has distinctly marked the said location on the ground, so that its surface boundaries may be readily traced, by six substantial posts at least 2" x 2" x 4'6", one at each corner and one at each end center, each so marked or inscribed as to indicate the intended location.

SAID CLAIM is situated in the Mineral Creek Mining District, Pinal County, State of Arizona, and is more particularly described as follows:

BEGINNING at the Northeast corner monument, which is located South 4800 feet and West -0- feet from the section corner of Sections 29, 30, 31 & 32, T.3 S., R.14 E., Gila & Salt River Meridian; thence,

- 300 feet South to the East end center; thence
- 300 feet South to the S.E. corner; thence
- 1,320 feet West to the S.W. corner; thence
- 300 feet North to the West end center; thence
- 300 feet North to the N.W. corner; thence
- 1,320 feet East to the point and place of beginning.

29/03A/14EN
30/03A/14EN
31/03A/14EN
32/03A/14EN

Said claim is located in the:

- SE 1/4 of Sec. 31, Twp. 3 S., Range 14 E.
 - 1/4 of Sec. 31, Twp. 3 S., Range 14 E.
 - NE 1/4 of Sec. 6, Twp. 4 S., Range 14 E.
 - 1/4 of Sec. 6, Twp. 4 S., Range 14 E.
- Gila and Salt River Meridian.

Dated and posted on the ground this 2nd day of April, 1991

LOCATOR: ASARCO Incorporated
Ray Unit
P. O. Box 8
Hayden, AZ 85235

By: Gary L. Shaw
Agent

A
HC 315186

*Harvey
notified / Private Surf
Bay*

*** U.S. DEPARTMENT OF THE INTERIOR *** BUREAU OF LAND MANAGEMENT *** ORCA *** GEOGRAPHIC CROSS REFERENCE *** 06/27/91 ***

GEOGRAPHIC STATE: ARIZONA MERIDIAN: 14 TOWNSHIP: 3-0S RANGE: 14-0E

SEC	SUBDIVISION	MTR X-REFERENCE	NUMBER/TYPE/DISPOSITION/ACRES	PROPRIETOR/INTEREST/RELATIONSHIP
19	ALL	14 3-0S 13-0E	CASE: AZA 024705	ASARCO INC 100.00000% OPERATOR
20	ALL		TYPE: 380913 SURFACE MGT-NOTICE DISP: PENDING 05/24/90 ACRS: 00001.000	

CASE TYPE: ALL DISPO: ALL

14 3-0S 14-0E

 GEOGRAPHIC STATE: ARIZONA MERIDIAN: 14 TOWNSHIP: 4-0S RANGE: 14-0E

SEC	SUBDIVISION	MTR X-REFERENCE	NUMBER/TYPE/DISPOSITION/ACRES	PROPRIETOR/INTEREST/RELATIONSHIP
8	SE		CASE: AZA 000004 TYPE: 288100 ROW-O&G PIPELINES DISP: AUTHORIZED 01/08/69 ACRS: 00001.340	SOUTHWEST GAS CORP 100.00000% HOLDER
29 33	SESE E2SW	14 5-0S 14-0E	CASE: AZA 002794 TYPE: 288100 ROW-O&G PIPELINES DISP: AUTHORIZED 12/02/68 ACRS: 00023.300	EL PASO NATURAL GAS 100.00000% HOLDER
23 26 27 29 33 34	S2SW, SWSE NW, N2SW, SESW, W2NE, NWSE N2, N2SE, SWSE, E2SW SWNE, NESE NW S2NW, NWNE, SE, N2SW		CASE: AZA 012109 TYPE: 311111 O&G LSE NONCOMP PUB DISP: CLOSED 07/01/85 ACRS: 01640.000	COLUMBIA GAS DEV 100.00000% LESSEE
7 17 18 18 19 20 20 21 22	LOT 4, 7 NENW, NE, N2SE, SESW, W2 W2NE LOT 5-8, 12 E2NE, NESE N2NW, NWSW, S2NE, N2SE LOT 2-4 NENW, E2 S2NW, SWNE, S2		CASE: AZA 012112 TYPE: 311111 O&G LSE NONCOMP PUB DISP: CLOSED 05/01/85 ACRS: 02152.590	COLUMBIA GAS DEV 100.00000% LESSEE
5 9 9 15 15	LOT 1-12 NENE, SW LOT 1, 6-11 NENE, SW LOT 1-11		CASE: AZA 014799 TYPE: 311111 O&G LSE NONCOMP PUB DISP: CLOSED 03/01/85 ACRS: 01563.570	IREX OVERTHRUST AC 100.00000% LESSEE
1 1 3 3 4 4 7 10 10 11 12 13 14 14 19 19	S2N2, W2SW, SESW LOT 1-4 S2N2, S2 LOT 1-4 SENW, S2NE, E2SW, SE LOT 1-7 SWSE SENW, S2NE, E2SW, SE LOT 1-7 ALL NENE, N2NW, S2N2, S2 ALL NE, E2NW, NESW, N2SE LOT 1-7 W2SE, SESE, E2W2 LOT 1-4		CASE: AZA 018367 TYPE: 311211 O&G LSE SIMO PUBLIC DISP: CLOSED 04/19/83 ACRS: 09676.900	BAXTER MURPHY H 100.00000% APPLICANT

 GEOGRAPHIC STATE: ARIZONA MERIDIAN: 14 TOWNSHIP: 4-0S RANGE: 14-0E

SEC	SUBDIVISION	MTR X-REFERENCE	NUMBER/TYPER/DISPOSITION/ACRES	PROPRIETOR/INTEREST/RELATIONSHIP
22	N2N2, SENE			
23	N2, N2S2, SESE			
24	N2N2, SW			
24	LOT 1-8			
25	ALL			
26	E2E2			
29	W2W2, S2SE			
29	LOT 1-4			
30	E2, E2W2			
30	LOT 1-4			
31	NE, E2NW, NESW, N2SE			
31	LOT 1-7			
33	S2, S2NE			
34	S2SW			
14	PT OF SW		CASE: AZA 018639	KEARNY TOWN OF 100.00000% HOLDER/BILLEE
23	PT OF N2SW & NW		TYPE: 280002 ROW-TITLE V NONENE DISP: AUTHORIZED 12/01/83 ACRS: 00012.180	
7	PORTIONS ALONG RIVER	14 4-0S 11-0E	CASE: AZA 024416	CIMARRON RIVER CO 100.00000% APPLICANT
18	PORTIONS ALONG RIVER	14 4-0S 12-0E	TYPE: 292006 PERMITS SEC 302, FL	
20	PORTIONS ALONG RIVER	14 4-0S 13-0E	DISP: PENDING 02/28/90 ACRS: 00001.000	
8	NESW, W2SE	14 3-0S 13-0E	CASE: AZAR 0012799	SALT RIVER PROJECT 100.00000% HOLDER
17	N2NE, SENE	14 4-0S 13-0E	TYPE: 285001 ROW-PWR FACILITIES	
21	NENW, W2NE, SENE, NESE	14 5-0S 14-0E	DISP: AUTHORIZED 02/03/58	
		14 5-0S 15-0E	ACRS: 00000.100	
27	NESE, NWSE, SWNE, E2NW, NWNW		CASE: AZAR 0013193	AZ SHWY 100.00000% PERMITTEE
			TYPE: 282105 FED AID HIGHWAY (SE)	
			DISP: AUTHORIZED 09/10/57	
			ACRS: 00025.940	
22	SWSESW, SWSW, SWNWSW		CASE: AZAR 0013205	AZ SHWY 100.00000% PERMITTEE
			TYPE: 282105 FED AID HIGHWAY (SE)	
			DISP: AUTHORIZED 12/14/56	
			ACRS: 00009.180	
21	NESE, SWSENE, SESWNE		CASE: AZAR 0013206	AZ SHWY 100.00000% PERMITTEE
21	W2NWNW, E2NENW, N2SWNE		TYPE: 282105 FED AID HIGHWAY (SE)	
			DISP: AUTHORIZED 12/14/56	
			ACRS: 00021.810	
26	SWSESW		CASE: AZAR 0013207	AZ SHWY 100.00000% PERMITTEE
			TYPE: 282105 FED AID HIGHWAY (SE)	
			DISP: AUTHORIZED 12/10/56	
			ACRS: 00000.690	

 GEOGRAPHIC STATE: ARIZONA MERIDIAN: 14 TOWNSHIP: 4-0S RANGE: 14-0E

SEC	SUBDIVISION	MTR	X-REFERENCE	NUMBER/TYPER/DISPOSITION/ACRES	PROPRIETOR/INTEREST/RELATIONSHIP
21	N2NENENW			CASE: AZAR 0013208 TYPE: 282105 FED AID HIGHWAY (SE) DISP: AUTHORIZED 12/10/56 ACRS: 00000.570	AZ SHWY 100.00000% PERMITTEE
8 17	SE E2NENE	14	4-0S 13-0E	CASE: AZAR 0016304 TYPE: 282105 FED AID HIGHWAY (SE) DISP: AUTHORIZED 07/05/57 ACRS: 00027.550	AZ SHWY 100.00000% PERMITTEE
27	S2SW,NWSW			CASE: AZPHX 0000946 TYPE: 281099 TO BE DEFINED DISP: AUTHORIZED 04/01/09 ACRS: 00019.990	PHOENIX & EASTERN RR 100.00000% PERMITTEE
6 7 17 20 21 26 27 35 36	SW W2NE,S2 NW,NESW,SE NE W2,SE S2 SWNW,S2 NE,SESE W2	14 14	5-0S 14-0E 5-0S 15-0E	CASE: AZPHX 0007846 TYPE: 284001 ROW-RR,STA GROUND DISP: AUTHORIZED 05/21/10 ACRS: 00485.090	SOUTHERN PAC TRANS 100.00000% HOLDER
6 7 8 17 21 26 27 28 *17 *20 *21	NESW,SWSE NE NW,SWNE,SE W2NE,NWSE W2SE,SESE SESW,S2SE SWNW,SESW,SWSE N2NE S2SE NENE W2NW	14 14 14 14	3-0S 13-0E 4-0S 13-0E 5-0S 14-0E 5-0S 15-0E	CASE: AZPHX 0011947 TYPE: 286200 ROW-TELEPHONE-TELEG DISP: AUTHORIZED 02/27/11 ACRS: 00025.090	MTN STATES TEL & TEL 100.00000% HOLDER
21 28	W2SE NENE			CASE: AZPHX 0011947A TYPE: 280002 ROW-TITLE V NONENE DISP: AUTHORIZED 08/30/82 ACRS: 00001.810	EMPIRE CABLE OF AZ 100.00000% HOLDER
6 7 17 18 20 21 26	S2SW,SWSE W2E2,SESE NW,NENESW,SE NENENE NENENE NW,NESW,W2SE S2SW	14 14 14	4-0S 13-0E 5-0S 14-0E 5-0S 15-0E	CASE: AZPHX 0061659 TYPE: 284001 ROW-RR,STA GROUND DISP: AUTHORIZED 11/18/27 ACRS: 00380.730	PHOENIX & EASTERN RR 100.00000% HOLDER

* = REJECTED/SEGREGATED/ASSIGNED-OUT

 GEOGRAPHIC STATE: ARIZONA MERIDIAN: 14 TOWNSHIP: 4-0S RANGE: 14-0E

SEC	SUBDIVISION	MTR X-REFERENCE		NUMBER/TYPER/DISPOSITION/ACRES	PROPRIETOR/INTEREST/RELATIONSHIP
27	S2				
28	NE, NESE				
35	NENW, W2NE, SE				
6	M&B	14	5-0S 14-0E	CASE: AZPHX 0086616	SOUTHERN PACIFIC CO 100.00000% PERMITTEE
7	M&B	14	5-0S 15-0E	TYPE: 284001 ROW-RR, STA GROUND	
17	M&B	14	6-0S 16-0E	DISP: AUTHORIZED 12/05/02	
18	M&B	14	7-0S 16-0E	ACRS: 00001.000	
20	M&B	14	8-0S 16-0E		
28	M&B	14	8-0S 17-0E		
29	M&B	14	9-0S 17-0E		
33	M&B				
34	M&B				
35	M&B				
6	S2	14	4-0S 11-0E	CASE: AZPHX 0086661	AZ EASTERN RR 100.00000% HOLDER
7	E2	14	4-0S 13-0E	TYPE: 284200 RR & STATIONS OUTSI	
17	NW, NESW, SE	14	5-0S 14-0E	DISP: AUTHORIZED 02/08/06	
18	E2	14	5-0S 15-0E	ACRS: 00000.100	
20	NENE	14	5-0S 16-0E		
21	W2, SWSE				
26	SWSW				
27	S2				
28	E2				
35	N2, SE				
17	SENW, NESW, SE	14	5-0S 15-0E	CASE: AZPHX 0086687	AZ EASTERN RR 100.00000% HOLDER
				TYPE: 284001 ROW-RR, STA GROUND	
				DISP: AUTHORIZED 05/21/10	
				ACRS: 00035.280	